

SCHEME OF ARRANGEMENT

UNDER SECTIONS 391 TO 394 OF THE COMPANIES ACT, 1956

BETWEEN

JAIPRAKASH ASSOCIATES LIMITED

AND

JAYPEE CEMENT CORPORATION LIMITED

AND


ULTRATECH CEMENT LIMITED

AND

THEIR RESPECTIVE SHAREHOLDERS AND CREDITORS

2

11



↓

(i)

I. INTRODUCTION

- (a) Jaiprakash Associates Limited is a public limited company incorporated under the Act, having its registered office at Sector 128, Noida, Uttar Pradesh, 201304 (“**Transferor1**”). The Transferor1 is engaged, *inter alia*, in the business of manufacture and sale of cement and clinker. The equity shares of the Transferor1 are listed on the Stock Exchanges (as defined below).
- (b) Jaypee Cement Corporation Limited is a public limited company incorporated under the Act, having its registered office at Sector 128, Noida, Uttar Pradesh, 201304 (“**Transferor2**”). The Transferor2 is engaged, *inter alia*, in the business of manufacture and sale of cement and clinker. The Transferor2 is a wholly owned subsidiary of the Transferor1.
- (c) UltraTech Cement Limited is a public limited company incorporated under the Act, having its registered office at 2nd floor, Ahura Centre, B-Wing, Mahakali Caves Road, Andheri (E), Mumbai - 400093 (“**Transferee**”). The Transferee is primarily engaged in the business of manufacture and sale of various grades and types of cement, ready mix concrete and other cement related products. The equity shares of the Transferee are listed on the Stock Exchanges.
- (d) This Scheme provides for the transfer of the JAL Business and the JCCL Business of the Transferor1 and Transferor2 respectively to and the vesting thereof in the Transferee as a going concern on a slump exchange basis, in accordance with the terms of this Scheme and pursuant to the provisions of sections 391 to 394 and other relevant provisions of the Act and in exchange for which, the JAL Securities (as defined below) and the JCCL Securities (as defined below) will be issued by the Transferee to the Transferor1 and the Transferor2 respectively. The Scheme has been prepared in terms of Part A of the Master Implementation Agreement dated March 31, 2016 (“**Master Implementation Agreement**”) executed by the Transferor1, Transferor2 and the Transferee.

II. FACTS, RATIONALE AND BENEFITS

- (a) The transfer of the JAL Business and the JCCL Business pursuant to this Scheme would *inter alia* result in the following benefits:
 - (i) In case of the Transferor1 and the Transferor2:
 - (a) unlocking of value for the Transferor1 and the Transferor2 by transfer of part of its assets; and
 - (b) helping the Transferor1 and the Transferor2 in deleveraging its balance sheet, including reduction of debt and interest outgo and the Transferor1 and the Transferor2 will continue to be competitors as well as creation of value for the shareholders of the Transferor1 and the Transferor2.

- (ii) In case of the Transferee:
 - (a) a strategic fit for serving existing markets, enabling the Transferee to cater additional volumes, entry into some of the growing markets of India, including the Satna cluster in Madhya Pradesh (East), Uttar Pradesh (East), coastal Andhra Pradesh, Himachal Pradesh, and Uttarakhand;
 - (b) synergies in manufacture and distribution process and logistics alignment leading to economies of scale and creation of efficiencies by reducing time to market, enhancing competitiveness and benefitting consumers; and
 - (c) Creating value for shareholders by acquiring ready to use assets reducing time to markets, availability of land, mining leases, fly ash and railway infrastructure leading to logistical alignment and efficiency improvement.

III. PARTS OF THE SCHEME:

The Scheme is divided into the following parts:

- (a) Part I deals with the definitions and share capital of the Transferor1, the Transferor 2 and Transferee;
- (b) Part II deals with transfer of the JAL Business and the JCCL Business from the Transferor1 and the Transferor2 respectively and its vesting in the Transferee and matters incidental thereto; and
- (c) Part III deals with the general terms and conditions that would be applicable to the Scheme.

PART – I

DEFINITIONS AND SHARE CAPITAL

1. DEFINITIONS:

1.1 In this Scheme, unless the context or meaning otherwise requires (i) terms defined in the Recitals and the introductory paragraphs above shall have the same meanings throughout this Scheme; and (ii) the following words and expressions, wherever used, (including in the Recitals and the introductory paragraphs above) shall have the following meanings:

- (a) “Act” means the Companies Act, 1956 (to the extent of the sections thereof that have not been repealed) and the Companies Act, 2013 (to the extent of the sections thereof that have been brought into force);
- (b) “Affiliate” means, in relation to any the Transferor1, the Transferor2 or the Transferee, any other Person that directly or indirectly through one (1) or more Person(s), Controls, is Controlled by, or is under common Control with, the party specified;

- (c) “**Appointed Date**” shall be the Effective Date as defined hereinafter;
- (d) “**Applicable Law(s)**” means (a) all applicable statutes, enactments, acts of legislature, laws, ordinances, rules, bye-laws, regulations, listing agreements, notifications, guidelines or policies of any Relevant Authority; and (b) administrative interpretations, writs, injunctions, directions, directives, judgments, arbitral awards, decree, orders or governmental approvals of, or agreements with, any Relevant Authority, as may be in force from time to time;
- (e) “**Big Four**” means KPMG, EY, Pricewaterhouse Coopers and Deloitte Haskins & Sells, and their local Indian affiliates;
- (f) “**Board**” or “**Board of Directors**” means the board of directors of the Transferor1, the Transferor2 or the Transferee as the context may require and shall include a committee of such board duly constituted and authorized;
- (g) “**BSE**” means the BSE Limited;
- (h) “**Business Day**” means any day, other than a Saturday and Sunday, on which banks are generally open for business in Mumbai and Delhi, India;
- (i) “**CCI**” means the Competition Commission of India, as established under the Competition Act, 2002;
- (j) “**Closing**” means the completion of the actions set out in Clause 10, in accordance with the terms thereof whereupon the JAL Business and the JCCL Business shall be transferred from the Transferor1 and the Transferor2 respectively to and its vesting in the Transferee and issue of JAL Securities and JCCL Securities;
- (k) “**Closing Date**” shall have the meaning set forth in Clause 10.1;
- (l) “**Combination Regulations**” shall have the meaning set forth in Clause 20(c);
- (m) “**Control**” means (a) in relation to a body corporate, (i) the beneficial ownership, directly or indirectly, of more than fifty percent (50%) of the voting securities of that body corporate; or (ii) the ability to appoint a majority of the board of directors or equivalent of that body corporate; or (iii) the power to direct the management and policies of that body corporate, including through contractual arrangements or otherwise, and (b) in relation to any Person which is not a body corporate, the right or power to direct, whether directly or indirectly, the policy decisions of that Person; and the terms “**Controlled by**” and “**under common Control with**” shall be construed accordingly;
- (n) “**Doubtful Receivables**” means the following receivables of the JAL Business and the JCCL Business: (a) the institutional (non trade) sales receivables that are outstanding for a period of more than 180 (one

hundred eighty) days from the date of invoicing of such receivables; and
(b) other (trade) receivables that are outstanding for a period of more than 90 (ninety) days from the date of invoicing of such receivables;

- (o) “**Effective Date**” means the date on which the Scheme becomes effective in accordance with its terms, which shall be the Closing Date;

Reference in this Scheme to the date of “coming into effect of this Scheme” or the “Scheme becoming effective” or “effectiveness of the Scheme” shall mean the Effective Date;

- (p) “**Encumbrance**” means: (i) any mortgage, charge (*whether fixed or floating*), pledge, lien, hypothecation, assignment, attachment by any Relevant Authority, deed of trust, title retention, security interest or other encumbrance or interest of any kind securing, or conferring any priority of payment in respect of any obligation of any Person, including any right granted by a transaction which, in legal terms, is not the granting of security but which has an economic or financial effect similar to the granting of security under Applicable Law; (ii) a contract to give any of the foregoing; (iii) any interest, option, right of first offer, refusal or transfer restriction in favour of any Person; and (iv) any adverse claim as to title, possession or use or any encroachment save and except such encroachments as are disclosed to and agreed by the Transferee; and “**to Encumber**” means to create or allow or suffer an Encumbrance to subsist;
- (q) “**Escrow Agent**” means the Person appointed as an escrow agent for the purposes of the Escrow Agreement;
- (r) “**Escrow Agreement**” means the escrow agreement to be executed between the Transferee, the Transferor1, the Transferor2 and the Escrow Agent in the form mutually agreed between them. The form of the Escrow Agreement shall be agreed between the Transferee, the Transferor1, the Transferor2 and the Escrow Agent;
- (s) “**GAAP**” means Indian generally accepted accounting principles or Indian Accounting Standards as notified by the Ministry of Corporate Affairs (Ind AS), as applicable;
- (t) “**High Courts**” means the High Court of Judicature at Allahabad having jurisdiction in relation to the Transferor1 and the Transferor2 and the High Court of Judicature at Mumbai having jurisdiction in relation to the Transferee and shall in each case, include the National Company Law Tribunal, as applicable or such other forum or authority as may be vested with any of the powers of a High Court in relation to the Scheme under the Act;
- (u) “**High Court Orders**” means the orders passed by the High Courts sanctioning the Scheme;

↓

↓

- (v) “**IT Act**” means the Income Tax Act, 1961 and rules and regulations made there under and shall include any statutory modification, amendment or re-enactment thereof for the time being in force;
- (w) “**JAL Business**” means the business of manufacturing, sale and distribution of cement and clinker manufactured at the JAL Cement Plants, including all rights to operate such business, its movable or immovable assets, captive power plants, DG sets, coal linkages, rights, privileges, liabilities, guarantees, land, leases, licenses, permits, mining leases, prospecting licenses for mining of limestone, letters of intent for mining of limestone, tangible or intangible assets, goodwill, all statutory or regulatory approvals, logistics, marketing, warehousing, selling and distribution networks (marketing employees, offices, depots, guest houses and other related facilities for the JAL Business), employees, existing contracts including fly-ash contracts, railway sidings, fiscal incentives in relation to the JAL Business, more particularly described in **Schedule I** hereto,

but does not include

- (i) construction equipment and such assets to be listed in **Schedule II**.
- (ii) any liability including contingent liability disclosed in the balance sheet of JAL Business on the Closing Date provided to the Transferee, other than those included in the JAL Financial Indebtedness and JAL Net Working Capital;
- (iii) any guarantee or deposits for any disputes;
- (iv) the JAL Excluded Employees;
- (v) JAL Non Moving Stores, Doubtful Receivables of the JAL Business, non-recoverable debtors, loans or advances in the books of the Transferor1. For this purpose, non-recoverable debtors, loans or advances shall refer to such debtors, loans or advances for which Transferor1 has not received any confirmation for the receivables as mentioned in Clause 9.1(i);
- (vi) coal mining block – Mandla (North) and the related guarantees, deposits etc;
- (vii) fiscal incentives in relation to the JAL Business that accrue up to the Closing Date;
- (viii) any intellectual property of Transferor1;
- (ix) litigations pertaining to the JAL Business as of the Closing Date;
- (x) freehold plot of land admeasuring about 1087 square metres at Varanasi and land admeasuring 24.7 acres outside the Balaji plant in Krishna, Andhra Pradesh;

- (xi) 180 mega watt power plant at Churk, Uttar Pradesh;
- (xii) railway siding in Turki, Rewa, Madhya Pradesh;
- (xiii) Related Party payables or receivables; and
- (xiv) Ghurma limestone mine, Padrach limestone mine and Bari dolomite mine

It is clarified that the guarantees listed in **Schedule III B**, which shall be updated as of the Closing Date, shall be the only guarantees which shall be taken over by the Transferee on the Closing Date.

- (x) “**JAL Cement Plants**” means the cement manufacturing plants of the Transferor1 as set out in **Schedule IV**;
- (y) “**JAL Closing Balance Sheet**” shall have the meaning assigned to it in Clause 11.1(b);
- (z) “**JAL Escrow NCDs**” means the JAL NCDs having a face value equal to the JAL Holdback Amount;
- (aa) “**JAL Excluded Employees**” means the persons mutually agreed between the Transferor1, Transferor2 and the Transferee;
- (bb) “**JAL Financial Difference**” shall have the meaning assigned to it in Clause 9.3(a);
- (cc) “**JAL Financial Indebtedness**” means, in relation to the Transferor1, the following items pertaining to the JAL Business which shall be assumed by the Transferee immediately on the Closing Date:

all crystallized liabilities, outstanding borrowings under any instrument by whatsoever name called (a) debts, bills of exchange, long term advances, letters of credit (other than letters of credit against supplies of goods and services, which letters of credit will be replaced by the Transferee on the Completion), (b) mark to market loss on outstanding derivatives at the Completion, (c) structured debt obligations, outstanding amounts under leases of a capital nature; (d) any outstanding capital commitment in terms of **Schedule V**; (e) any interest outstanding on any or all of the aforesaid; and (f) all prepayment charges applicable to any of the items mentioned hereinabove.

The following items shall not be included in the JAL Financial Indebtedness:

- (i) any capital commitment by the Transferor1 at the request of the Transferee, upto the Closing Date and the same shall be paid by the Transferee;

↓



- (ii) guarantees listed in **Schedule III B** or any similar instruments by whatsoever name called which have not been advanced against disputes related to the JAL Business existing on the Closing Date;
- (iii) guarantees listed in **Schedule III A** or any similar instrument by whatsoever name called given in respect of any dispute related to the JAL Business existing on the Closing Date;
- (iv) deferred tax liabilities as on the Closing Date;
- (v) any contingent liabilities of Transferor1 as on the Closing Date, being in nature of disputed claims, which are not crystallized on the Closing Date;
- (vi) public deposits, foreign currency convertible bonds, external commercial borrowings.

It is clarified that (a) any liability as mentioned above in relation to the JAL Business shall neither be ignored nor shall be counted more than once; (b) any liability included in the JAL Financial Indebtedness will not again be included in current liability and vice versa.

The items to be included in the calculation of the JAL Financial Indebtedness, based on the accounts of the JAL Business as on September 30, 2015, provided to the Transferee by the Transferor1, are set out in **Schedule VI**;

- (dd) “**JAL Holdback Amount**” shall mean Rs. 45,00,00,000 (Rupees forty five crores) or the JAL Financial Difference, whichever is higher;
- (ee) “**JAL Lenders**” means the lenders and creditors of the Transferor1 other than the JAL RTL Lenders and the JAL Non-RTL Lenders;
- (ff) “**JAL NCDs**” means a total of 13,200 (thirteen thousand two hundred) unsecured non-convertible redeemable debentures of the Transferee, having a face value of Rs. 10,00,000 (Rupees ten lakhs) each and having the terms as set out in **Schedule VII**;
- (gg) “**JAL Net Working Capital**” means, in relation to the JAL Business, the aggregate value as determined in accordance with GAAP applying consistent accounting policies and procedures, of: all current assets solely of the JAL Business including the stock in trade, debtors and pre-payments and loans and advances; less the current liabilities and provisions of the JAL Business including the creditors, advances, deposits, wages and accruals, provisions/accruals including those for product replacement or product warranty, amount payable under all incentive, bonus, retirement or superannuation benefit (however described), unfunded gratuity or other arrangements for payment to employees, any other statutory dues including on account of Taxes;




provided however that the following shall be specifically excluded from the definition of JAL Net Working Capital:

- (i) deferred tax assets and liabilities;
- (ii) capital expenditure related advances and liabilities other than advances/payments for capital expenditure made by the Transferor] at the request of the Transferee, upto the Closing Date (it being understood that such capital expenditure related liabilities will form part of JAL Financial Indebtedness and the capital expenditure advances/payments made by the Transferor] at the request of the Transferee shall form part of current assets);
- (iii) all deferred revenue expenditure including unamortized financial charges;
- (iv) capital work-in-progress advances;
- (v) JAL Non- Moving Stores;
- (vi) such volume of raw materials, clinker and unpacked cement which is in excess of 10 (ten) days of actual production of each JAL Cement Plant, calculated on the basis of average of the actual production in three months preceding the month of the Closing Date;
- (vii) such volume of packed cement, which is in excess of 10 (ten) days of the actual sales, at the depots, sidings and in transit, on an aggregate basis, calculated on the basis of average of the actual sales in the 6 (six) months preceding the month of the Closing Date;
- (viii) such volume of printed bags which is in excess of actual cement dispatches from each JAL Cement Plant during the month preceding the month of the Closing Date;
- (ix) fiscal incentive receivables and any deposits made under protest against any liability;
- (x) Related Party payables or receivables; and
- (xi) any contingent liabilities as disclosed in the balance-sheet of Transferor] as on the Closing Date, being in nature of disputed claims, which are not crystallized on the Closing Date.

It is clarified that the following shall not form part of JAL Net Working Capital:

- (i) guarantees listed in **Schedule III B** or any similar instruments by whatsoever name called which have not been advanced against disputes related to the JAL Business existing on the Closing Date; and

- (ii) guarantees listed in **Schedule III A** or any similar instrument by whatsoever name called given in respect of any dispute related to the JAL Business existing on the Closing Date.

It is agreed that the amount paid by Transferor1 for the extension of the mining leases will form part of current assets.

The items to be included in the calculation of the JAL Net Working Capital, based on the accounts of the JAL Business as on September 30, 2015, provided to the Transferee by the Transferor1, are given in **Schedule VIII**;

- (hh) “**JAL Non Moving Stores**” shall mean the stores and spares which are damaged or obsolete on the Closing Date, the verification of which shall be started by the Transferee 3 (three) months prior to the Closing Date;
- (ii) “**JAL Non RTL Lenders**” means the lenders and creditors of Transferor1 from whom the Transferee shall assume the JAL Non RTL Liabilities, in terms of Clause 10.3(g) on the Closing Date;
- (jj) “**JAL Non RTL Liabilities**” means such amount of liabilities out of the JAL Financial Indebtedness and the JAL Net Working Capital, owed by the Transferor1 to the JAL Non RTL Lenders, to be assumed by the Transferee on the Closing Date, provided however that in no event the aggregate of the JAL RTL and JAL Non RTL Liabilities shall exceed Rs. 10369,00,00,000 (Rupees ten thousand three hundred and sixty nine crores);
- (kk) “**JAL Remaining Business**” means all the remaining businesses and/or divisions/undertakings of the Transferor1 other than the JAL Business;
- (ll) “**JAL RPS**” means Series A RPS and Series B RPS collectively;
- (mm) “**JAL RTL**” means such amount out of the JAL Financial Indebtedness to be assumed by the Transferee on the Closing Date in the form of a Rupee term loan pursuant to the RTL Agreement;
- (nn) “**JAL RTL Lenders**” means the lenders of the Transferor1 from whom the Transferee shall assume the JAL RTL in terms of Clause 10.3(g) on the Closing Date;
- (oo) “**JAL Securities**” means the JAL NCDs and the JAL RPS;
- (pp) “**JAL Transferred Liabilities**” shall have the meaning assigned to it in Clause 5.1. (a);
- (qq) “**JCCL Business**” means the business of manufacturing, sale and distribution of cement and clinker manufactured at the JCCL Cement Plants, including all rights to operate such business, its movable or immovable assets, captive power plants, DG sets, coal linkages, rights, privileges, liabilities, guarantees, land. leases, licenses, permits, mining leases, prospecting licenses for mining of limestone, letters of intent for

mining of limestone, tangible or intangible assets, goodwill, all statutory or regulatory approvals, logistics, marketing, warehousing, selling and distribution networks (marketing employees, offices, depots, guest houses and other related facilities for the JCCL Business), employees, existing contracts including fly-ash contracts, railway sidings, fiscal incentives in relation to the JCCL Business, more particularly described in **Schedule IX**.

but does not include

- (i) construction equipment and such assets to be listed in **Schedule X**;
- (ii) any liability including contingent liability disclosed in the balance sheet of JCCL Business on the Closing Date provided to the Transferee, other than those included in the JCCL Financial Indebtedness and the JCCL Net Working Capital;
- (iii) any guarantee or deposits for any disputes;
- (iv) the JCCL Excluded Employees;
- (v) JCCL Non Moving Stores, Doubtful Receivables of the JCCL Business, non-recoverable debtors, loans or advances in the books of the Transferor². For this purpose, non-recoverable debtors, loans or advances shall refer to such debtors, loans or advances for which Transferor² has not received any confirmation for the receivables as mentioned in Clause 9.1(i);
- (vi) coal mining block – Mandla (South), Majra and the related guarantees, deposits etc;
- (vii) fiscal incentives in relation to the JCCL Business that accrue up to the Closing Date;
- (viii) any intellectual property of the Transferor²;
- (ix) litigations pertaining to the JCCL Business as of the Closing Date;
- (x) land admeasuring 24.7 acres outside the Balaji plant in Krishna, Andhra Pradesh; and
- (xi) Related Party payables or receivables.

It is clarified that the guarantees listed in **Schedule XI B**, which shall be updated as of the Closing Date, shall be only guarantees which shall be taken over by the Transferee, on the Closing Date.

- (rr) “**JCCL Cement Plants**” means the cement plants of the Transferor² as set out in **Schedule XII**;
- (ss) “**JCCL Closing Balance Sheet**” shall have the meaning assigned to it in Clause 11.1(b);

- (tt) “**JCCL Escrow NCDs**” means the JCCL NCDs having a face value equal to the JCCL Holdback Amount;
- (uu) “**JCCL Excluded Employees**” means the persons mutually agreed between the Transferor1, Transferor2 and the Transferee;
- (vv) “**JCCL Financial Difference**” shall have the meaning assigned to it in Clause 9.3(b);
- (ww) “**JCCL Financial Indebtedness**” means, in relation to the Transferor2, the following items pertaining to the JCCL Business, a) which shall be assumed by the Transferee immediately on the Closing Date:

all crystallized liabilities, outstanding borrowings under any instrument by whatsoever name called (a) debts, bills of exchange, long term advances, letters of credit (other than letters of credit against supplies of goods and services, which letters of credit will be replaced by the Transferee on the Closing), (b) mark to market loss on outstanding derivatives at the Closing, (c) structured debt obligations, outstanding amounts under leases of a capital nature;; (d) any interest outstanding on any or all of the aforesaid; and (e) all prepayment charges applicable to any of the items mentioned hereinabove.

The following items shall not be included in the JCCL Financial Indebtedness:

- (i) any capital commitment by the Transferor2 at the request of the Transferee, upto the Closing Date and the same shall be paid by the Transferee;
- (ii) guarantees listed in **Schedule XI B** or any similar instruments by whatsoever name called which have not been advanced against disputes related to the JCCL Business existing on the Closing Date;
- (iii) guarantees listed in **Schedule XI A** or any similar instrument by whatsoever name called given in respect of any dispute related to the JCCL Business existing on the Closing Date;
- (iv) deferred tax liabilities as on the Closing Date;
- (v) any contingent liabilities of the Transferor2 as on the Closing Date, being in nature of disputed claims, which are not crystallized on the Closing Date;
- (vi) public deposits, foreign currency convertible bonds, external commercial borrowings.

It is clarified that (a) any liability as mentioned above in relation to the JCCL Business shall neither be ignored nor shall be counted more than once; (b) any liability included in the JCCL Financial Indebtedness will not again be included in current liability and vice versa.

The items to be included in the calculation of the JCCL Financial Indebtedness, based on the accounts of the JCCL Business as on September 30, 2015, provided to the Transferee by the Transferor2, are set out in **Schedule VI**;

- (xx) “**JCCL Holdback Amount**” shall mean Rs. 5,00,00,000 (Rupees five crores) or the JCCL Financial Difference, whichever is higher;
- (yy) “**JCCL Lenders**” means the lenders and creditors of the Transferor2 other than the JCCL RTL Lenders and the JCCL Non-RTL Lenders;
- (zz) “**JCCL NCDs**” means a total of 18,049 (eighteen thousand and forty nine) unsecured non-convertible redeemable debentures of the Transferee, having a face value of Rs. 10,00,000 (Rupees ten lakhs) each and having the terms as set out in **Schedule XIII**;
- (aaa) “**JCCL Net Working Capital**” means, in relation to the JCCL Business, the aggregate value as determined in accordance with GAAP applying consistent accounting policies and procedures, of: all current assets solely of the JCCL Business including the stock in trade, debtors and pre-payments and loans and advances; less the current liabilities and provisions of the JCCL Business including the creditors, advances, deposits, wages and accruals, provisions/accruals including those for product replacement or product warranty, amount payable under all incentive, bonus, retirement or superannuation benefit (however described), unfunded gratuity or other arrangements for payment to employees, any other statutory dues including on account of Taxes;

provided however that the following shall be specifically excluded from the definition of JCCL Net Working Capital:

- (i) deferred tax assets and liabilities;
- (ii) capital expenditure related advances and liabilities other than advances/payments for capital expenditure made by the Transferor2 at the request of the Transferee, upto the Closing Date (it being understood that such capital expenditure related liabilities will form part of JCCL Financial Indebtedness and the capital expenditure advances/payments made by the Transferor2 at the request of the Transferee shall form part of current assets);
- (iii) all deferred revenue expenditure including unamortized financial charges;
- (iv) capital work-in-progress advances;
- (v) JCCL Non Moving Stores;
- (vi) such volume of raw materials, clinker and unpacked cement which is in excess of 10 (ten) days of actual production of each JCCL Cement Plant, calculated on the basis of average of the actual

production in three months preceding the month of the Closing Date;

- (vii) such volume of packed cement, which is in excess of 10 (ten) days of the actual sales, at the depots, sidings and in transit, on an aggregate basis, calculated on the basis of average of the actual sales in three months preceding the month of the Closing Date;
- (viii) such volume of printed bags which is in excess of actual cement dispatches from each JCCL Cement Plant during the month preceding the month of the Closing Date;
- (ix) fiscal incentive receivables and any deposits made under protest against any liability;
- (x) Related Party payables or receivables;
- (xi) any contingent liabilities as disclosed in the balance-sheet of Transferor2 as on the Closing Date, being in nature of disputed claims, which are not crystallized on the Closing Date.

It is clarified that the following shall not form part of JCCL Net Working Capital:

- (i) guarantees listed in **Schedule XI B** or any similar instruments by whatsoever name called which have not been advanced against disputes related to the JCCL Business existing on the Closing Date; and
- (ii) guarantees listed in **Schedule XI A** or any similar instrument by whatsoever name called given in respect of any dispute related to the JCCL Business existing on the Closing Date.

It is agreed that the amount paid by Transferor2 for the extension of the mining leases will form part of current assets.

The items to be included in the calculation of the JCCL Net Working Capital, based on the accounts of the JCCL Business as on September 30, 2015, provided to the Transferee by the Transferor2, are given in **Schedule VIII**;

- (bbb) "**JCCL Non Moving Stores**" shall mean the stores and spares which are damaged or obsolete on the Closing Date, the verification of which shall be started by the Transferee 3 (three) months prior to the Closing Date
- (ccc) "**JCCL Non RTL Lenders**" means the lenders and creditors of Transferor2 from whom the Transferee shall assume the JCCL Non RTL Liabilities in terms of Clause 10.3(g) on the Closing Date;

- (ddd) “**JCCL Non RTL Liabilities**” means such amount of liabilities out of the JCCL Financial Indebtedness and the JCCL Net Working Capital, owed by the Transferor2 to the JCCL Non RTL Lenders, to be assumed by the Transferee on the Closing Date, provided however that in no event the aggregate of the JCCL RTL and JCCL Non RTL Liabilities shall exceed Rs. 1195,00,00,000 (Rupees one thousand one hundred and ninety five crores);
- (eee) “**JCCL Remaining Business**” means all the remaining businesses and/or divisions/undertakings of the Transferor2 other than the JCCL Business;
- (fff) “**JCCL RPS**” means a total of 10 (ten) un-listed non-convertible cumulative redeemable preference shares of the Transferee, having a face value of Rs. 1,00,000 (Rupees one lakh) each and having the terms as set out in **Schedule XIV**;
- (ggg) **JCCLRTL**” means such amount out of the JCCL Financial Indebtedness to be assumed by the Transferee on the Closing Date in the form of a Rupee term loan pursuant to the RTL Agreement;
- (hhh) “**JCCL RTL Lenders**” means the lenders of the Transferor2 from whom the Transferee shall assume the JCCL RTL in terms of Clause 10.3(g) on the Closing Date;
- (iii) “**JCCL Securities**” means the JCCL NCDs and the JCCL RPS;
- (jjj) “**JCCL Transferred Liabilities**” shall have the meaning assigned to it in Clause 5.1.(a);
- (kkk) “**LODR**” means the SEBI (Listing Obligations and Disclosure Requirements) Regulations, 2015;
- (lll) “**Long Stop Date**” means August 16, 2017 or such other date which is mutually agreed in writing between the Transferor1, the Transferor2 and the Transferee;
- (mmm)“**NSE**” means the National Stock Exchange of India Limited;
- (nnn) “**Person**” means any individual, entity, joint venture, company, corporation, partnership (whether limited or unlimited), proprietorship or other enterprise (whether incorporated or not), hindu undivided family, union, association of persons, government (central, state or otherwise), or any agency, department, authority or political subdivision thereof, and shall include their respective successors and in case of an individual shall include his/her legal representatives, administrators, executors and heirs and in case of a trust shall include the trustee or the trustees and the beneficiary or beneficiaries from time to time;
- (ooo) “**Post Closing Date**” shall have the meaning assigned to it in Clause 11.2 (a);

- (ppp) “**ROC**” means the respective Registrar of Companies having jurisdiction over the Transferor1, the Transferor2 and the Transferee;
- (qqq) “**Regulatory Approvals**” shall have the meaning as set forth in Clause 20;
- (rrr) “**Related Party**” means, with respect to any Party, (i) any of its Affiliates, and (ii) any Person identified as a related party under accounting standard 18 as notified by the Institute of Chartered Accountants of India;
- (sss) “**Relevant Authority**” means any regulatory governmental legislative, administrative, local or supervisory body or banking authority or agency or commission, quasi-regulatory agency or body (including any stock or commodity exchange), or court, tribunal, board, bureau, judicial or arbitral body having jurisdiction in India or any part thereof, including but not limited to the CCI, Reserve Bank of India, SEBI, BSE and NSE, along with the authorities before which appeals against the decisions made by any of the foregoing may be brought;
- (ttt) “**Representatives**” means the duly authorized directors, officers, managers and employees of the Transferor1, the Transferor2 or the Transferee;
- (uuu) “**RPS Escrow Agent**” means the Person appointed as an escrow agent for the purposes of the RPS Escrow Agreement;
- (vvv) “**RPS Escrow Agreement**” means the escrow agreement to be executed between the Transferee, Transferor1 and the RPS Escrow Agent in the form mutually agreed between them;
- (www) “**RTL Agreement**” means the agreement to be entered into between the JAL RTL Lenders and the JCCL RTL Lenders and the Transferee pursuant to which the JAL RTL and the JCCL RTL will be assumed by the Transferee and which agreement will contain, among other things, the terms set out in **Schedule XV**;
- (xxx) “**SEBI**” means the Securities and Exchange Board of India established under the Securities and Exchange Board of India Act, 1992;
- (yyy) “**SEBI Circular**” means Circular No. CIR/CFD/CMD/16/2015 dated November 30, 2015 issued by the SEBI, as amended or replaced from time to time;
- (zzz) “**Series A RPS**” means a total of 1,00,000 (one lakh) un-listed non-convertible cumulative redeemable preference shares of the Transferee, having a face value of Rs. 1,00,000 (Rupees one lakh) each and having the terms as set out in **Schedule XVI**;
- (aaaa) “**Series B RPS**” means a total of 50,000 (fifty thousand) un-listed non-convertible cumulative redeemable preference shares of the Transferee, having a face value of Rs. 1,00,000 (Rupees one lakh) each and having the terms as set out in **Schedule XVI**;

(bbbb) “Scheme” “the Scheme” or “this Scheme” means this scheme of arrangement in its present form with any amendment/modifications approved or imposed or directed by the Board and/or shareholders and/or creditors and/or by High Courts and/or any Relevant Authority;

(cccc) “Stock Exchanges” means the BSE and the NSE collectively;

(dddd) “Tax” means: (a) all forms of direct tax and indirect tax, fee, levy, royalty on limestone and shale, duty, charge, cess, impost, withholding or other amount whenever or wherever created or imposed by, or payable to, any Tax Authority; and (b) all charges, interest, penalties and fines incidental or relating to any Tax falling within (a) above or which arise as a result of the failure to pay any Tax on its due date or to comply with any obligation relating to Tax; and the term ‘Taxes’ shall be construed accordingly;

(eccc) “Tax Authority” means any revenue, customs, fiscal, governmental, statutory, state, provincial, local governmental or municipal authority, body or Person responsible for Tax; and

(ffff) “Valuer” shall have the meaning set forth in Clause 11.1(c).

All terms and words which are used but not defined in this Scheme shall, unless repugnant or contrary to the context or meaning thereof, have the same meaning ascribed to them under the Act and other Applicable Laws, rules, regulations, bye-laws, as the case may be including any statutory modifications, amendments or re-enactment thereof, for the time being in force.

1.2 Interpretation

- (a) In this Scheme, unless the context otherwise requires:
- (i) words of any gender are deemed to include the other genders;
 - (ii) words using the singular or plural number also include the plural or singular number, respectively;
 - (iii) the terms “hereof”, “herein”, “hereby”, “hereto” and derivative or similar words refer to this entire Scheme or specified Clauses, as the case may be;
 - (iv) the term “Clause” refers to the specified clause of this Scheme;
 - (v) references to any legislation or law or to any provision thereof shall include references to any such law as it may, after the date hereof, from time to time, be amended, supplemented or re-enacted, or to any law which replaces it, and any reference to a statutory provision shall include any subordinate legislation made from time to time under that provision;
 - (vi) the schedules hereto shall form an integral part of this Scheme;



(vii) time is of the essence in the performance of the respective obligations of the Transferor1, the Transferor2 and the Transferee. If any time period specified herein is extended, such extended time shall also be of the essence; and

(viii) any reference to a “waiver” or “mutually agreed” or “mutual agreement” between the Transferor1, the Transferor2 and the Transferee shall mean a waiver in writing or a mutual agreement in writing, as the case may be.

(b) Headings, sub-headings and bold typeface are only for convenience and shall be ignored for the purposes of interpretation.

2. SHARE CAPITAL

2.1 The authorized, issued, subscribed and paid up share capital of the Transferor1, the Transferor2 and the Transferee as on March 31, 2016 is as under:

Transferor 1:

| Authorized Capital | Amount Rs. |
|--|-------------------|
| Comprising 1609,40,00,000 equity shares of Rs. 2/- each | 3218,80,00,000 |
| Comprising 281,20,000 preference shares of Rs. 100/- each | 281,20,00,000 |
| Issued, Subscribed and Paid-Up Equity Share Capital | Amount Rs. |
| Comprising 2,43,24,56,975 equity shares of Rs. 2/- each | 486,49,13,950 |

Transferor2:

| Authorized Capital | Amount Rs. |
|---|-------------------|
| Comprising 150,00,00,000 equity shares of Rs. 10/- each | 1500,00,00,000 |
| Comprising 40,00,00,000 preference shares of Rs. 100/- each | 4000,00,00,000 |
| Issued, Subscribed and Paid-Up Equity Share Capital | Amount Rs. |
| Comprising 62,75,00,000 equity shares of Rs. 10/- each | 627,50,00,000 |
| Comprising 31,00,00,000 preference shares of Rs. 100/- each | 3100,00,00,000 |

Transferee:

| Authorized Capital | Amount Rs. |
|--|-------------------|
| Comprising 28,00,00,000 equity shares of Rs. 10/- each | 2,80,00,00,000 |
| Issued, Subscribed and Paid-Up Capital | Amount Rs. |
| Comprising 27,44,31,377 equity shares of Rs. 10/- each | 27,44,313,770 |

2.2 It is clarified that till the Scheme becomes effective, the Transferor1, the Transferor2 and the Transferee are free to alter their authorized, issued, subscribed or paid up share capital as may be required by respective business requirements.

PART – II

TRANSFER AND VESTING OF THE JAL BUSINESS AND THE JCCL BUSINESS IN THE TRANSFEREE

3. VESTING OF BUSINESS

- 3.1 With effect from the Appointed Date, each of the JAL Business and the JCCL Business in its entirety shall, pursuant to Sections 391 and 394 read with other relevant provisions of the Act and without any further act, instrument, deed, matter or thing be transferred to and vested in or be deemed to have been transferred to and vested in the Transferee on a 'going concern' basis as set out hereinafter, free from all Encumbrances except Encumbrances limited to the JAL Transferred Liabilities and the JCCL Transferred Liabilities.
- 3.2 In the event any asset, contract, liability or property or the benefit thereof, which is a part of the JAL Business and the JCCL Business does not get transferred to the Transferee on the Appointed Date, the Transferor1, the Transferor2 and the Transferee undertake to take all necessary steps, and execute all necessary documents, to ensure the transfer of such asset, contract, liability and property or the benefit thereof to the Transferee forthwith without any further consideration. The Transferor1, the Transferor2 and the Transferee agree that pending such transfer of such assets, contracts, property and benefit to the Transferee, the Transferor1 and the Transferor2 shall hold such assets, contracts, property and benefit in trust for the Transferee, and shall put in place necessary arrangements to allow the Transferee to enjoy the benefit of the same without incurring monetary obligation for such actions.
- 3.3 For avoidance of doubt, the JAL Remaining Business and the JCCL Remaining Business shall continue to vest in the Transferor1 and the Transferor2 respectively.
- 3.4 Upon the Scheme becoming effective, the Transferee shall carry out or perform all such formalities and compliances under various Applicable Laws or to be carried out or performed in relation to or as a consequence of the vesting of the JAL Business and the JCCL Business in the Transferee and the Transferor1 and the Transferor2 shall provide all assistance and sign all the required documents, applications, forms, etc. required in respect of vesting of the JAL Business and JCCL Business with the Transferee, without incurring any monetary obligation for such actions.

4. ASSETS

Without prejudice to the generality of Clause 3 above, the assets of the JAL Business and the JCCL Business shall stand transferred to and vested in the Transferee in the following manner:

- (a) Such of the assets of the JAL Business and the JCCL Business as are movable in nature, and/or otherwise capable of transfer by manual or constructive delivery and/or endorsement and delivery, the same may, upon coming into effect of this Scheme, be so transferred to the



Transferee, and shall become the assets of the Transferee and title to the assets will be deemed to have been vested accordingly without requiring any deed or instrument of conveyance pursuant to the provisions of Sections 391 and 394 of the Act and shall upon such transfer become the property and an integral part of the Transferee.

- (b) All immovable properties (including land together with the buildings and structures standing thereon) of the JAL Business and the JCCL Business, whether freehold or leasehold and all documents of title, rights and easements in relation thereto, will stand transferred to and be vested in the Transferee, without any further act, instrument or deed and pursuant to the provisions of Sections 391 to 394 of the Act. The Transferee shall be entitled to exercise all rights and privileges and be liable to fulfill all obligations, in relation to or applicable to such immovable properties.
- (c) In respect of assets of the JAL Business and the JCCL Business other than those dealt with in Clause 4 (a) and (b) above, including but not limited to receivables, bills, credits, loans, advances and deposits if any (other than the Doubtful Receivables, non-recoverable debtors, loans or advances in the books of the Transferor1 and Transferor 2 respectively, as excluded from the definition of the JAL Business and the JCCL Business), whether recoverable in cash or in kind or for value to be received, bank balances, etc. the same shall stand transferred to and vested in the Transferee without any notice or other intimation to any Person in pursuance of the provisions of Sections 391 to 394 read with other relevant provisions of the Act to the end and intent that the right of the Transferor1 and the Transferor2 to recover or realise the same stands transferred to the Transferee. The Transferee may, at its sole discretion but without being obliged, give notice in such form as it may deem fit and proper, to such Person, as the case may be, that the said receivables, bill, credit, loan, advance or deposit stands transferred and vested in the Transferee and that appropriate modification should be made in their respective books/records to reflect the aforesaid changes.
- (d) Without prejudice to the generality of the foregoing, upon the coming into effect of the Scheme, all the rights, title, interest and claims of the Transferor1 and the Transferor2 in any leasehold properties, including the mining leases and the licenses including prospecting licenses, letters of intent, permits etc., (including in each case, any applications made therefor) of the Transferor1 and the Transferor2 in relation to the JAL Business and the JCCL Business respectively, shall, pursuant to Section 394 (2) of the Act, without any further act or deed, be transferred to and vested in or be deemed to have been transferred to and vested in the Transferee. However, in the interest of the transaction, the Transferor1 and Transferor2 shall make necessary applications with the mining authorities about the transaction, immediately after the passing of the High Court Orders but before filing of the same with the ROC under the provisions of the Act, provided that Transferee shall be required to pay any fee, transfer charges or cost for the transfer of the mining lease.

- (c) Without prejudice to the aforesaid and Clause 6, the Transferee may, if so required under any Applicable Law or otherwise, at any time after the Scheme becoming effective, in accordance with the provisions hereof, execute or enter into any arrangements, conveyance, confirmations, deeds, documents, letters or any other instruments relating to any asset of the JAL Business and the JCCL Business with any party to any contract or agreements to which the Transferor1 and the Transferor2 is a party. For such purposes, if so requested by the Transferee, the Transferor1 and the Transferor2 shall provide all the necessary assistance, sign the necessary documents, appear before the Relevant Authorities including for registration of the documents etc., without incurring any monetary obligation for such actions.
- (f) In so far as the assets of the JAL Business and the JCCL Business are concerned, any Encumbrance over them, to the extent that such Encumbrance relates to any liabilities (other than the JAL Transferred Liabilities and the JCCL Transferred Liabilities) of the Transferor1 and the Transferor2 shall without any further act, instrument or deed be released and such assets shall be free from such Encumbrance and shall no longer be available as a security for any liabilities of the JAL Remaining Business and the JCCL Remaining Business of the Transferor1 and the Transferor2 respectively. The absence of any formal amendment which may be required by a lender or a third party to effect such release shall not affect the operation of the foregoing sentence.
- (g) In so far as the assets of the JAL Remaining Business and the JCCL Remaining Business are concerned, any Encumbrance over them, to the extent they relate to the JAL Transferred Liabilities and/or the JCCL Transferred Liabilities shall, without any further act, instrument or deed be released and discharged from such security. The absence of any formal amendment which may be required by a lender or a third party to effect such release shall not affect the operation of the foregoing sentence.
- (h) Without prejudice to what is stated in Clauses 4(f) and 4(g) above, the Transferor1, the Transferor2 and the Transferee shall execute such documents/instruments or do all such acts and deeds including filing of necessary particulars and/or modification of charge with the concerned ROC to give formal effect to the above Clauses, if required.

5. LIABILITIES

5.1 Without prejudice to the generality of Clause 3 above, the liabilities of the JAL Business and the JCCL Business shall stand transferred to and vested in the Transferee in the following manner:

- (a) Upon the Scheme becoming effective, (a) loans, borrowings, debts, liabilities, credit facilities, overdraft facilities, duties and obligations, of the Transferor1 forming part of the JAL Business, which may accrue or arise or relate to the period on or before the Effective Date, (collectively "JAL Transferred Liabilities"); and (b) loans, borrowings, debts, liabilities, credit facilities, overdraft facilities, duties and obligations, of



the Transferor2 forming part of the JCCL Business, which may accrue or arise or relate to the period on or before the Effective Date, (collectively “**JCCL Transferred Liabilities**”), in each case shall, to the extent they are outstanding on the Effective Date, without any further act or deed become the loans, borrowings, debts, liabilities, credit facilities, overdraft facilities, duties and obligations of the Transferee and all rights, powers, duties and obligations in relation thereto shall stand transferred to, vested in, and shall be exercised by or against the Transferee, as if it has entered into such loans, credit facilities, overdraft facilities or incurred such borrowing, debts, liabilities, duties and obligations. The Transferee shall undertake to meet, discharge and satisfy the same to the exclusion of the Transferor1 and the Transferor2.

- (b) Upon the Scheme becoming effective, loans, borrowings, debts, liabilities, credit facilities, overdraft facilities, duties and obligations of the Transferor1 and the Transferor2 forming part of the JAL Remaining Business and the JCCL Remaining Business respectively, whether provided for or not in the books of account of the Transferor1 and the Transferor2, shall continue to remain as the loans, borrowings, debts, liabilities, duties and obligations of the Transferor1 and the Transferor2 respectively. The Transferor1 and the Transferor2 shall undertake to meet, discharge and satisfy the same to the exclusion of the Transferee.
- (c) On transfer to and vesting of the JAL Business and the JCCL Business in the Transferee, the mortgages and charges, if any affecting the same shall be as hereinafter provided:
 - (i) The Encumbrances relating solely to the JAL Business and the JCCL Business, whether existing or those created by the Transferor1 and the Transferor2, over the assets comprised in the JAL Business and the JCCL Business or any parts thereof transferred to the Transferee by virtue of this Scheme, shall, after the Effective Date continue to relate and attach to such assets or any part thereof to which they are related or attached, prior to the Effective Date and as are transferred to the Transferee, so long as they secure the JAL Transferred Liabilities and JCCL Transferred Liabilities. Such Encumbrances shall not relate or attach to any of the other assets of the Transferee or to any other assets forming part of the JAL Business and/or the JCCL Business or to any assets of the Transferor1 and/or the Transferor2.
 - (ii) The Encumbrances not relating to the JAL Business and the JCCL Business, whether existing or those created by the Transferor1 and the Transferor2 over the assets comprised in the JAL Remaining Business and the JCCL Remaining Business or any part thereof, shall after the Effective Date continue to relate and attach to such assets or any part thereof to which they are related or attached, prior to the Effective Date, so long as they secure the liabilities of the JAL Remaining Business and the JCCL Remaining Business. Such Encumbrances shall not relate or attach to any of the other assets comprised in the JAL Remaining Business and/or the JCCL



Remaining Business or to any assets forming part of the JAL Business and/or the JCCL Business.

- (d) Without any prejudice to the provisions of the foregoing Clauses and with effect from the Effective Date, the Transferor1, the Transferor2 and the Transferee shall enter into and execute such other deeds, instruments, documents and/or writings and/or do all acts and deeds as may be required, including the filing of necessary particulars and/or modification(s) of charge, with the concerned ROC to give formal effect to the provisions of this Clause, if required.
 - (e) With effect from the Effective Date, the Transferee alone shall be liable to perform all obligations in respect of the JAL Transferred Liabilities and the JCCL Transferred Liabilities and the Transferor1 and the Transferor2 shall not have any obligations in respect of the JAL Transferred Liabilities and the JCCL Transferred Liabilities.
 - (f) With effect from the Effective Date, the Transferor1 and the Transferor2 alone shall be liable to perform all obligations in respect of all debts, liabilities, duties and obligations pertaining to the JAL Remaining Business and the JCCL Remaining Business, respectively, and the Transferee shall not have any obligations in respect of the JAL Remaining Business and the JCCL Remaining Business.
 - (g) It is expressly provided that, save as mentioned in this Scheme, no other terms or conditions of the JAL Transferred Liabilities and the JCCL Transferred Liabilities is modified by virtue of this Scheme except to the extent that such amendment is required by necessary implication.
 - (h) Subject to the necessary consents being obtained, if required, in accordance with the terms of this Scheme, the provisions of this Clause shall operate, notwithstanding anything to the contrary contained in any instrument, deed or writing or the terms of sanction or issue or any security document all of which instruments, deeds or writings shall stand modified and/or superseded by the foregoing provisions.
- 5.1A For the removal of doubts, it is provided that after the Effective Date the liabilities which arise out of the activities or operations of the JAL Business and the JCCL Business shall be borne by the Transferee.
- 5.2 It is clarified that:(a) any liability including contingent liability disclosed in the balance sheet of the JAL Business and the JCCL Business on the Closing Date provided to the Transferee, other than those included in the JAL Financial Indebtedness, JCCL Financial Indebtedness, JAL Net Working Capital and the JCCL Net Working Capital;(b) any guarantees listed in **Schedule III A and XI A** or any similar instruments by whatsoever name and (c) any liability which is excluded in the definition of the JAL Business and the JCCL Business, shall not be acquired by the Transferee and shall not be included in the JAL Transferred Liabilities and the JCCL Transferred Liabilities. It is clarified that any capital commitment made by the Transferor1 and/or the Transferor2 at the request of the Transferee, upto the Closing Date, shall not be included in the JAL Financial

Two handwritten signatures in black ink, one on the left and one on the right, positioned at the bottom right of the page.

Indebtedness and the JCCL Financial Indebtedness and shall be paid by the Transferee.

6. CONTRACTS, DEEDS, ETC

6.1 Without prejudice to the generality of Clause 3 above, the contracts, deeds, etc. relating to the JAL Business and the JCCL Business shall stand transferred to and vested in the Transferee in the following manner:

(a) Upon the Scheme becoming effective and subject to the other provisions contained in this Scheme, all contracts, deeds, bonds, agreements and other instruments of whatever nature relating to the JAL Business and the JCCL Business to which the Transferor1 and the Transferor2 are parties, and which are subsisting or having effect immediately before the Effective Date shall remain in full force and effect against or in favour of the Transferee and may be enforced as fully and effectively as if the Transferee instead of Transferor1 and the Transferor2, had been a party thereto.

(b) Upon the Scheme becoming effective, the Transferee shall, wherever necessary, enter into and/or execute deeds, writings, confirmations or novations to which the Transferor1 and the Transferor2 will, if necessary, also be a party in order to give formal effect to the provisions of this Clause. The Transferee shall be deemed to be authorized to execute any such writings on behalf of the Transferor1 and the Transferor2 to carry out or perform all such formalities or compliance in respect of such deeds, writings, confirmations or novations.

6.2 It is clarified that the agreement dated November 26, 2014 between the Transferor1 and Dalmia Cement East Limited does not form part of the JAL Business. The Transferor1 and the Transferee shall enter into a clinker sale agreement, pursuant to which the Transferee shall undertake to supply clinker to Transferor1 upto 1 million tonnes per annum only and for a period of 3 (three) years from the Closing Date, on the same terms and conditions as contained in the agreement executed between Transferor1 and Dalmia Cement East Limited. In the event of any delay in payment by Transferor1 to Transferee, then the Transferee shall have the right to withhold any supply of clinker until the past dues in respect of the clinker supplied under this agreement has been paid by Transferor1 to Transferee.

6.3 Upon the Scheme becoming effective, the Transferee shall be deemed to be authorized to execute any such writings on behalf of the Transferor1 and the Transferor2 to enable the Transferee to carry out or perform all such formalities or compliances as may be required in connection with change of name in any government approvals to vest the JAL Business and the JCCL Business with the Transferee and operate or continue the operation of the JAL Business and the JCCL Business, in the same manner as the Transferor1 and the Transferor2 was doing prior to the Effective Date.

7. LEGAL PROCEEDINGS

- 7.1 All legal or other proceedings (*whether civil or criminal, including before any statutory or judicial or quasi-judicial authority or tribunal*) by or against the Transferor1 and/or the Transferor2, initiated on or arising and pending before the Effective Date, and relating to the JAL Business and the JCCL Business shall remain with the Transferor1 and/or the Transferor2, as the case may be.
- 7.2 In the event any case or matter pertaining to contingent liabilities being in the nature of disputed claims, not crystallized on the Closing Date or guarantees listed in **Schedule III A** and **Schedule XI A** or any similar instrument by whatsoever name called which have been advanced against disputes related to the JAL Business or the JCCL Business existing on the Closing Date, or pertaining to NPV of afforestation charges in respect of mining land being Block 1, 2, 3, 4 and Ningha of Dalla Plant and Jaypee Super Plant, by force of law are transferred to the Transferee, then the Transferor1 and the Transferor2, shall have full control in respect of the defence of such proceedings including filing the necessary appeals, revisions, etc. provided that the Transferor1 and the Transferor2, as the case may be, shall not, take any action that is detrimental to the operation of the JAL Business and the JCCL Business. Provided that in respect of such cases pertaining to immovable properties which are part of the JAL Business or the JCCL Business, as the case may be, the Transferee shall have a right to participate in such proceedings to ensure that no action detrimental to the operation of JAL Business and the JCCL Business is taken. It is clarified that: (a) any liabilities in respect of cases or matters referred to in this Clause 7.2 shall be paid by the Transferor1 or the Transferor2 and if paid by the Transferee, the same shall be reimbursed by the Transferor1 or the Transferor2 within 7 (seven) days of such payment; and (b) the aforesaid bank guarantees provided by the Transferor1 and the Transferor2 in respect of the contingent liabilities being in the nature of disputed claims related to the JAL Business or the JCCL Business shall continue wherever required and the Transferee shall have no obligation to replace such bank guarantees on the Closing Date and, in the event the period of any such bank guarantee expires after the Closing Date, the Transferor1 and/or the Transferor2, as the case may be, shall renew or replace such guarantees wherever required.
- 7.3 The Transferor1, the Transferor2 and the Transferee shall give full and timely cooperation to each other for the pursuit of such case or matter. The Transferee shall promptly give necessary authorization, power of attorney, board resolution, etc. for pursuit of such case or matter to the Transferor1 and the Transferor2.

8. EMPLOYEES

Without prejudice to the generality of Cause 3 above, the employees of the JAL Business and the JCCL Business shall stand transferred to the Transferee in the following manner:

- (a) Upon the Scheme becoming effective, all the employees, other than the JAL Excluded Employees and the JCCL Excluded Employee, relating to the JAL Business and the JCCL Business that were employed by the Transferor1 and the Transferor2, respectively, immediately before the Effective Date, shall become employees of the Transferee without any break or interruption of service and with the benefit of continuity of service on terms and conditions which are not less favourable than the

terms and conditions as were applicable to such employees relating to the JAL Business and the JCCL Business of the Transferor1 and the Transferor2 immediately prior to the transfer of the JAL Business and the JCCL Business.

- (b) The Transferee agrees that the service of all employees, other than the JAL Excluded Employees and the JCCL Excluded Employees, pertaining to the JAL Business and the JCCL Business up to the Effective Date shall be taken into account for the purpose of all retirement benefits to which they may be eligible in the Transferor1 and the Transferor2. The Transferee further agrees to pay retrenchment compensation, gratuity and other terminal benefits to the employees transferred to it as part of the JAL Business and the JCCL Business for the full period for which such employees have been given the benefit of continuity of service by the Transferor 1 and the Transferor 2, respectively, provided that the gratuity has been fully funded or provided for by the Transferor1 and the Transferor2 up to the Closing Date on the basis of independent actuarial valuation, a copy of which will be provided to the Transferee. It is clarified that the Transferor1 and the Transferor2 shall pay the provident fund, due and payable, upto the Closing Date, along with interest and penalty, if any, quantified and imposed.
- (c) Upon the Scheme becoming effective, the Transferee shall make all the necessary contributions for such transferred employees relating to the JAL Business and the JCCL Business, and deposit the same in the provident fund, gratuity fund or superannuation fund or any other special fund or staff welfare scheme or any other special scheme. The Transferee will also file relevant intimations in respect of the JAL Business and the JCCL Business to the statutory authorities concerned who shall take the same on record and substitute the name of the Transferee for the Transferor1 and the Transferor2.
- (d) In so far as the existing provident fund, gratuity fund and pension and /or superannuation fund / trusts, retirement funds or employees state insurance schemes or pension scheme or employee deposit linked insurance scheme or any other benefits created by the Transferor1 and the Transferor2 for employees of the JAL Business and the JCCL Business are concerned, such proportion of the funds, contributions to the funds or the scheme or the investments made into the funds relatable to the employees pertaining to the JAL Business and the JCCL Business as on the Effective Date, who are being transferred along with the JAL Business and the JCCL Business in terms of the Scheme, upon the Scheme becoming effective, shall be transferred to the necessary funds, schemes or trusts of the Transferee and till the time such necessary funds, schemes or trusts are created by the Transferee, all contributions shall continue to be made to the existing funds, schemes or trusts of the Transferor1 and the Transferor2.

8A. The Transferor1 covenants and undertakes that, on the Closing Date, the aggregate of the JAL Financial Indebtedness minus the JAL Net Working Capital shall be Rs. 10369,00,00,000 (Rupees ten thousand three hundred and sixty nine crores). The Transferor2 covenants and undertakes that, on the Closing Date, the



aggregate of the JCCL Financial Indebtedness minus the JCCL Net Working Capital shall be Rs. 1195,00,00,000 (Rupees one thousand one hundred and ninety five crores). In no event shall the sum of the JAL Financial Indebtedness and the JCCL Financial Indebtedness, minus the aggregate of the JAL Net Working Capital and the JCCL Net Working Capital exceed Rs. 11564,00,00,000 (Rupees eleven thousand five hundred and sixty four crores).

9. PRE CLOSING VERIFICATION

9.1 Transferor deliverables

The Transferor1 and the Transferor2 agree and undertake to deliver to the Transferee within:

- (a) 7 (seven) days in case of (e) below; and
- (b) 12 (twelve) days in case of (a) to (d), (f) and (g) below

in each case, of the later of (i) the receipt of the last High Court Orders; (ii) the date of grant of approval under the Competition Act, 2002 and the Combination Regulations; (iii) approval of the SEBI upon sanction of the Scheme by the relevant High Court in terms of the SEBI Circular; and (iv) fulfillment or waiver by the Transferee and the Transferor1 and the Transferor2 of all the applicable Conditions Precedent (as defined in the Master Implementation Agreement) and issue of the respective CP Satisfaction Certificates (as defined in the Master Implementation Agreement) in accordance with clause 4.6 of the Master Implementation Agreement, the following:

- (a) a statement of the estimated JAL Net Working Capital and the estimated JCCL Net Working Capital respectively as of the Closing Date, which estimates should include the provisions required to be made under clauses 5.8, 5.9 and 5.17 of the Master Implementation Agreement;
- (b) a statement of the estimated JAL Financial Indebtedness and the estimated JCCL Financial Indebtedness respectively as of the Closing Date;
- (c) the fixed asset register pertaining to the JAL Business and the JCCL Business respectively, as of the Closing Date;
- (d) the unaudited estimated balance sheet as of the Closing Date and the profit and loss account for the period from the commencement of the financial year in which the Closing shall take place to the Closing Date, in each case of the JAL Business and the JCCL Business respectively;
- (e) the audited balance sheet of the JAL Business (audited by the Transferor1's auditors) and the JCCL Business (audited by the Transferor2's auditors) as on the last day of the month preceding the month of the date which is later of (i) the receipt of the last High Court order; (ii) the date of grant of approval under the Competition Act, 2002 and the Combination Regulations; (iii) approval of the SEBI upon sanction of the Scheme by the relevant High Court in terms of the SEBI Circular;



and (iv) fulfillment or waiver by the Transferee and the Transferor¹ and the Transferor² of all the applicable Conditions Precedent (as defined in the Master Implementation Agreement) and issue of the respective CP Satisfaction Certificates (as defined in the Master Implementation Agreement) in accordance with clause 4.6 of the Master Implementation Agreement;

- (f) the letters from all the JAL Lenders and the JCCL Lenders having any Encumbrance over the JAL Business and the JCCL Business respectively confirming that they will not have any Encumbrance on the JAL Business and the JCCL Business on the Closing Date and any such Encumbrance that they may have over the JAL Business and the JCCL Business or any part thereof prior to the Closing Date will be unconditionally and irrevocably released on or prior to the Closing Date;
- (g) the letters from the JAL RTL Lenders and the JCCL RTL Lenders whose loans are forming part of the JAL Financial Indebtedness and the JCCL Financial Indebtedness and which will form part of the JAL RTL and the JCCL RTL, confirming the amounts of each such lender in the JAL RTL and the JCCL RTL and their adherence to the RTL Agreement;
- (h) the letters from the JAL Non RTL Lenders and the JCCL Non RTL Lenders whose loans are forming part of the JAL Financial Indebtedness and the JCCL Financial Indebtedness and which will form part of the JAL Non RTL Liabilities and the JCCL Non RTL Liabilities, confirming the amounts of each such lender in the JAL Non RTL Liabilities and the JCCL Non RTL Liabilities, and that on receipt of such amounts, any Encumbrance that they may have over the JAL Business or the JCCL Business or any part thereof will be unconditionally and irrevocably released within a period of 30 (thirty) days from the receipt of the amounts owed to them; and
- (i) balance confirmations covering at least 90% (ninety percent) in value of all the receivables including debtors (other than Doubtful Receivables), loans and advances forming part of the JAL Net Working Capital and the JCCL Net Working Capital reflected in the statement provided under item (a) above, as of a date not earlier than 3 (three) months prior to the Closing Date.

All financial statements referred to above shall be prepared on the basis of Schedule III of the Companies Act, 2013 and GAAP.

9.2 Inspection by the Transferee

- (a) Within 2 (two) days of the receipt of the above statements, the Transferee, through its Representatives, shall be entitled to conduct a limited review of the financial statements to confirm the JAL Net Working Capital, the JCCL Net Working Capital, the JAL Financial Indebtedness and the JCCL Financial Indebtedness as per the statements provided under Clause 9.1. The Transferor¹ and the Transferor² undertake and agree to provide such information, assistance and access to their books and records to the

Transferee and its Representatives as may be necessary for the purposes of carrying out the said limited review.

- (b) Only in the event the Transferee determines, based on its limited review and the information and documents provided by the Transferor1 and the Transferor2 that the Transferor1 and the Transferor2 will be able to ensure that the sum of the JAL Financial Indebtedness and the JCCL Financial Indebtedness, minus the aggregate of the JAL Networking Capital and the JCCL Net Working Capital, will not exceed the amount mentioned in Clause 8A on the Closing Date, the Transferor1, the Transferor2 and the Transferee shall proceed to Closing. If the Transferee determines that the Transferor1 and the Transferor2 will not be able to so ensure, the Transferee shall give a notice to the Transferor1 and the Transferor2 to explain within 7 (seven) days of the receipt of the same as to how they will be able to ensure that the sum of the JAL Financial Indebtedness and the JCCL Financial Indebtedness, minus the aggregate of the JAL Net Working Capital and the JCCL Net Working Capital will not exceed the sum mentioned in Clause 8A on the Closing Date.

9.3 Determination of difference

- (a) The amount determined herein pursuant to sub-clause (i) or sub-clause (ii) shall be the “**JAL Financial Difference**”.
- (i) in the event the Transferee, post its limited review and the explanation provided by the Transferor1, if required, is satisfied that the aggregate of the estimated JAL Financial Indebtedness minus the estimated JAL Net Working Capital as provided in terms of Clause 9.1, will not exceed the amount mentioned in Clause 8A on the Closing Date, the Transferee will determine the estimated JAL Financial Indebtedness minus estimated JAL Net Working Capital less aggregate of the JAL RTL and the amount of Rs. 1850,00,00,000 (Rupees one thousand eight hundred and fifty crores), which shall be the JAL Financial Difference.
- (ii) in the event the Transferee, post its limited review and the explanation provided by the Transferor1, if required, is not satisfied that the estimated JAL Net Working Capital and the estimated JAL Financial Indebtedness as provided in terms of Clause 9.1, will not exceed the amount mentioned in Clause 8A on the Closing Date, but the Transferee nevertheless decides to proceed to Closing, the JAL Financial Difference shall be agreed upon between the Transferor1 and the Transferee. It is clarified that the JAL Net Working Capital should include the provisions required to be made under clause 5.8, 5.9 and 5.17 of the Master Implementation Agreement.
- (b) The amount determined pursuant to sub-clause (i) or sub-clause (ii) shall be the “**JCCL Financial Difference**”.



- (i) in the event the Transferee, post its limited review and the explanation provided by the Transferor2, if required, is satisfied that the aggregate of the estimated JCCL Financial Indebtedness minus the estimated JCCL Net Working Capital as provided in terms of Clause 9.1, will not exceed the amount mentioned in Clause 8A on the Closing Date, the Transferee will determine the estimated JCCL Financial Indebtedness minus estimated JCCL Net Working Capital less aggregate of the JCCL RTL and the amount of Rs. 25,00,00,000 (Rupees twenty five crores), which shall be the JCCL Financial Difference.
- (ii) in the event the Transferee, post its limited review and the explanation provided by the Transferor2, if required, is not satisfied that the estimated JCCL Net Working Capital and estimated JCCL Financial Indebtedness as provided in terms of Clause 9.1, will not exceed the amount mentioned in Clause 8A on the Closing Date, but the Transferee nevertheless decides to proceed to Closing, the JCCL Financial Difference shall be agreed upon between the Transferor2 and the Transferee. It is clarified that the JCCL Net Working Capital should include the provisions required to be made under clauses 5.8, 5.9 and 5.17 of the Master Implementation Agreement.

9.4 7 (seven) days prior to the Closing Date, the Transferee shall determine the JAL Non RTL Liabilities, JCCL Non RTL Liabilities, JAL RTL and the JCCL RTL to be assumed on the Closing Date in the following manner:

JAL RTL

The JAL RTL shall be an amount of Rs. 8519,00,00,000 (Rupees eight thousand five hundred and nineteen crores), which shall be assumed by the Transferee on the Closing Date as per the RTL Agreement.

JCCL RTL

The JCCL RTL shall be an amount of Rs. 1170,00,00,000 (Rupees one thousand one hundred and seventy crores), which shall be assumed by the Transferee on the Closing Date as per the RTL Agreement.

JAL Non RTL Liabilities

An amount of Rs. 10369,00,00,000 (Rupees ten thousand three hundred and sixty nine crores) (being the aggregate of the JAL Financial Indebtedness minus the JAL Net Working Capital as mentioned in Clause 8A);

Less an amount of Rs. 8519,00,00,000 (Rupees eight thousand five hundred and nineteen crores) being the JAL RTL;

It is clarified that the JAL Non RTL Liabilities of Rs. 1850,00,00,000 (Rupees one thousand eight hundred and fifty crores) will comprise the following:

- (a) principal amount of Rs. 500,00,00,000 (Rupees five hundred crores), being the Axis Bank loan, taken over by the Transferee; and
- (b) the balance amount of Rs. 1350,00,00,000 (Rupees one thousand three hundred and fifty crores), will include (i) the outstanding interest on the Axis Bank loan as above (if not paid by the Transferor1); (ii) the JAL Net Working Capital, which should include the provisions required to be made under clauses 5.8, 5.9 and 5.17 of the Master Implementation Agreement; and (iii) the JAL Financial Indebtedness which is not part of JAL RTL.

JCCL Non RTL Liabilities

An amount of Rs. 1195,00,00,000 (Rupees one thousand one hundred and ninety five crores) (being the aggregate of JCCL Financial Indebtedness minus the JCCL Net Working Capital as mentioned in Clause 8A);

Less an amount of Rs. 1170,00,00,000 (Rupees one thousand one hundred and seventy crores), being the JCCL RTL; and

It is clarified that the JCCL Non RTL Liabilities of Rs. 25,00,00,000 (Rupees twenty five crores) will include (i) the JCCL Net Working Capital, which should include the provisions required to be made under clauses 5.8, 5.9 and 5.17 of the Master Implementation Agreement; and (ii) the JCCL Financial Indebtedness which is not part of JCCL RTL.

10. CLOSING

10.1 Closing shall be on a date mutually agreed between the Transferor1, the Transferor2 and the Transferee but shall not be later than 30 (thirty) days from the later of (i) the date of the receipt of the last High Court Orders (or High Courts orders for condonation of delay in or the order of the appropriate authority granting extension of time for filing form INC - 28, if applicable); (ii) date of the grant of approval under the Competition Act, 2002 and the Combination Regulations; (iii) approval of the SEBI upon sanction of the Scheme by the relevant High Court in terms of the SEBI Circular; and (iv) issue of the CP Satisfaction Certificate by the Transferee, the Transferor1 and the Transferor2 in accordance with clause 4.6. of the Master Implementation Agreement confirming the fulfillment or waiver of the Conditions Precedent (the “Closing Date”), subject to the Transferor1 and the Transferor2 fulfilling their obligations under clauses 3.1, 3.2 and 20.2 (other than 20.2.3) of the Master Implementation Agreement. It is clarified that after issue of the CP Satisfaction Certificate by the Transferee in accordance with clause 4.6 of the Master Implementation Agreement, the Transferor1’s and the Transferor2’s obligations under clause 3.1 and 3.2 of the Master Implementation Agreement for the purpose of this Clause shall be for a period from the date of the CP Satisfaction Certificate till the Closing Date. If such date falls upon a day which is not a Business Day, the Closing Date shall be the preceding Business Day.

10.2 All transactions to be completed on the Closing Date shall be deemed to occur simultaneously and no transaction shall be deemed to have been consummated unless all such transactions have been consummated. It is clarified that the issue of



the JAL Securities and the JCCL Securities to the Transferor1 and the Transferor2 respectively shall happen on the Closing Date and the transfer of the JAL Business and the JCCL Business to the Transferee shall be deemed to be complete and absolute with effect from the Closing Date.

10.3 On the Closing Date, each of the following shall be undertaken in the sequence stipulated hereunder:

- (a) the Transferee, the Transferor1 and the Transferor2 shall each file e-form INC 28 on the website of the Ministry of Corporate Affairs.
- (b) the Transferor1 and the Transferor2 shall convene a meeting of their Boards of Directors or committees of directors so authorized for declaring the effectiveness of the Scheme and shall provide a certified true copy of the said resolution to the Transferee; provided that failure to hold such meeting will not render the Scheme ineffective.
- (c) the Transferee shall convene a meeting of its Board of Directors or committee for *inter alia* passing resolutions (a) to declare the effectiveness of the Scheme; (b) for allotting the JAL Securities and the JCCL Securities to the Transferor1 and the Transferor2 respectively.
- (d) the Transferee shall issue the JAL NCDs, out of which the JAL Escrow NCDs shall be issued in the joint name of the Transferor1 and the Escrow Agent in terms of the Escrow Agreement. Such JAL Escrow NCDs shall be transferred to the Transferor1 in terms of Clause 11.2.
- (e) the Transferee shall issue the JCCL NCDs to the Transferor2, out of which JCCL Escrow NCDs shall be issued in the joint name of the Transferor2 and the Escrow Agent in terms of the Escrow Agreement. Such JCCL Escrow NCDs shall be transferred to the Transferor2 in terms of Clause 11.2.
- (f) the Transferee shall issue the JAL RPS to the Transferor1 and the JCCL RPS to the Transferor2. The JAL RPS shall be deposited in an escrow account in terms of the RPS Escrow Agreement.
- (g) the Transferee shall assume the JAL RTL, JCCL RTL, JAL Non RTL Liabilities and JCCL Non RTL Liabilities on the Closing Date.
- (h) the Transferee shall deliver a certified true copy of the resolution referred to above and duly stamped certificates in physical form evidencing the JAL Securities and the JCCL Securities issued to the Transferor1 and the Transferor2 respectively in dematerialized form.

10.4 It is clarified that for the purposes of this Clause 10, the consent of the shareholders of the Transferee to this Scheme shall be sufficient for the purposes of issuing the JAL Securities and the JCCL Securities, and shall be deemed to include consent under any other provisions of the Act that may be applicable and no further resolution under any provision of the Act including Section 42, Section 71, would be required separately.

10.5 Alteration of the memorandum and articles of association of the Transferee

- (a) The capital clause of the memorandum of association and the articles of association of the Transferee shall, as a part of and, upon the coming into effect of this Scheme and without any further act or deed, be replaced by the following clause:

MEMORANDUM OF ASSOCIATION

“V. The authorized share capital of the Company is Rs. 1800,00,00,000/- (Rupees One Thousand Eight Hundred Crores only) divided into 28,00,00,000 equity shares of Rs. 10/- (Rupees Ten only) each aggregating to Rs. 280,00,00,000/- (Rupees Two Hundred and Eighty Crores only) and 1,52,000 cumulative redeemable preference shares of Rs. 1,00,000/- aggregating to Rs. 1520,00,00,000/- (Rupees One Thousand Five Hundred Twenty Crores only), with the rights, privileges and conditions attached thereto with the power to vary, modify or abrogate such rights, privileges and conditions as may be provided by the Articles of Association of the Company for the time being. The Board of Directors shall have the power to classify as and when required the shares as equity or preference shares and attach thereto respectively such preferential, deferred, qualified or special rights, privileges and conditions and also the power to increase or reduce the capital of the Company as may be determined in accordance with the Articles of Association of the Company.”

ARTICLES OF ASSOCIATION

“2. The authorized share capital of the Company is Rs. 1800,00,00,000/- (Rupees One Thousand Eight Hundred Crores only) divided into 28,00,00,000 equity shares of Rs. 10/- (Rupees Ten only) each aggregating to Rs. 280,00,00,000/- (Rupees Two Hundred and Eighty Crores only) and 1,52,000 cumulative redeemable preference shares of Rs. 1,00,000/- aggregating to Rs. 1520,00,00,000/- (Rupees One Thousand Five Hundred Twenty Crores only), with the power to increase or reduce such capital from time to time in accordance with the regulations of the Company and the legislative provisions for the time being in force in this behalf and with the power also to divide the shares in the capital for the time being into equity share capital and preference share capital and to attach thereto respectively any preferential, qualified or special rights, privileges or conditions, in accordance with the provisions of the Act and these Articles.”

- (b) It is clarified that for the purposes of this Clause 10.5, the consent of the shareholders of the Transferee to this Scheme shall be sufficient for the purposes of effecting the above amendment in the authorised share capital of the Transferee, and shall be deemed to include consent under any other provisions of the Act that may be applicable and no further resolution under any provision of the Act including Section 13, Section 14, Section 61 would be separately required.



10.6 Notwithstanding anything contained in this Scheme or in clause 7 of the Master Implementation Agreement, the Transferee undertakes that:

- (a) All refunds of Tax and levies relating to the JAL Business and/or the JCCL Business not forming a part of the JAL Net Working Capital and/or the JCCL Net Working Capital as on the Closing Date, which relate to the period prior to the Closing Date and have been received by the Transferee shall always belong to the Transferor1 and/or Transferor2, as the case may be, and the Transferee shall immediately notify in writing to the Transferor1 and/or the Transferor2 of such refund and provide such information as the Transferor1 and/or the Transferor2 may reasonably require and shall reimburse the amounts so received to the Transferor1 and/or Transferor2 (net of Taxes and reasonable costs of recovery, if any) within 7 (seven) days of such refund.
- (b) The recovery of any receivable, which has not been considered for the calculation of the JAL Net Working Capital and/or the JCCL Net Working Capital in relation to the JAL Business and/or the JCCL Business respectively, which relates to the period prior to the Closing Date but has been recovered after the Closing Date by the Transferee, shall belong to the Transferor1 and/or Transferor2, as the case may be, and the Transferee shall immediately notify in writing to the Transferor1 and/or Transferor2 of such recovery and provide such information as the Transferor1 and/or Transferor2 may reasonably require and the Transferee shall reimburse the amounts recovered to the Transferor1 and/or Transferor2 (net of Taxes and reasonable costs of recovery, if any) within 7 (seven) days of such recovery.
- (c) Any fiscal benefit/ incentive in respect of the JAL Business and the JCCL Business which relate to the period prior to the Closing Date, whether or not due or claimed that have been received by the Transferee shall always belong to the Transferor1 and Transferor2, as applicable, and the Transferee shall immediately notify in writing to the Transferor1 and Transferor2 of such receipt and provide such information as the Transferor1 and Transferor2 may reasonably require and shall reimburse the amounts so received (net of Taxes and reasonable costs of recovery, if any) to the Transferor1 and Transferor2, as applicable, within 7 (seven) days of such refund.

10.7 Notwithstanding anything contained in this Scheme or in clause 7 of the Master Implementation Agreement, the Transferor1 and the Transferor2 undertake that all liabilities relating to the JAL Business and the JCCL Business, which were known to the Transferor1 and the Transferor2 respectively and relate to the period prior to the Closing Date and did not form a part of the final JAL Net Working Capital or the JAL Financial Indebtedness and the JCCL Net Working Capital or the JCCL Financial Indebtedness respectively must be paid by the Transferor1 and/or Transferor2 respectively; but in the event it is paid by or recovered from the Transferee, the same shall be paid or reimbursed by the Transferor1 and/or the Transferor2 to the Transferee within 7 (seven) days of any payment made by the Transferee in this regard. It is clarified that any capital commitment made by the



Transferor1 at the request of the Transferee, upto the Closing Date, shall not be included in the JAL Financial Indebtedness and shall be paid by the Transferee.

10.8 Notwithstanding anything contained in this Scheme or in clause 7 of the Master Implementation Agreement, it is clarified that even after the Closing Date (a) if the Transferor1 or/and the Transferor2 receives or realizes any monies pertaining to the JAL Business and the JCCL Business which formed part of the JAL Net Working Capital and the JCCL Net Working Capital respectively at Closing, the Transferor1 and the Transferor2 shall within 7 (seven) Business Days from the date of such receipt or realization remit such monies to the Transferee; and (b) if the Transferee receives or realizes any monies pertaining to the JAL Business and/or the JCCL Business for a period prior to the Closing and which did not form part of the JAL Net Working Capital and the JCCL Net Working Capital at Closing, including refund of deposits made under protest in relation to a contingent liability, the Transferee shall within 7 (seven) Business Days from the date of such receipt or realization remit such monies to the Transferor1 and/or the Transferor2, as the case may be.

10.9 The Transferor1 and the Transferor2 shall provide to the Transferee the financial statements of the JAL Business and the JCCL Business:

- (a) as of September 30, 2015, December 31, 2015 and March 31, 2016 on or prior to the approval of the Scheme by the Board of the Transferor1 and the Transferor2;
- (b) as of June 30, 2016 and September 30, 2016 within 15 (fifteen) days from the end of each calendar quarter; and
- (c) as of the end of each month thereafter till the time the Closing Date is determined, within 10 (ten) days from the end of every month.

The Transferee shall be entitled to appoint one of the Big Four to audit the financial statements of the JAL Business and the JCCL Business as provided above for determining the JAL Financial Indebtedness, the JCCL Financial Indebtedness, the JAL Net Working Capital and the JCCL Net Working Capital as per the provisions of the Scheme. The Transferor1 and the Transferor2 shall provide such information, assistance and access to its books and records to such auditor as may be necessary for the purposes of carrying out the said audit. The cost of the audits shall be borne by the Transferee.

10.10 From the date of determination of the Closing Date, the Transferee shall be entitled to designate a team for observing the JAL Business and the JCCL Business and the Transferor1 and the Transferor2 covenant and undertake that they shall provide such observers reasonable access to all elements of the JAL Business and the JCCL Business respectively including particularly the JAL Cement Plants and the JCCL Cement Plants, their operations, marketing, procurement, books, records and employees.

10.11 Notwithstanding anything to the contrary contained in this Scheme or clause 7 of the Master Implementation Agreement, the Transferor1 undertakes to promptly pay or reimburse the Transferee for any payments made in respect of the JAL



Business pursuant to orders issued under the Competition Act, 2002, which relate to the period prior to the Closing Date. Provided however, the Transferee shall not pay or settle any amount pursuant to orders issued under the Competition Act, 2002 as mentioned above if (A) the Transferor1, at its own cost and counsel of its own choice, contests the said order and the final non-appealable order of payment or any part thereof (including deposits required to contest such orders) has not been made by the highest Relevant Authority of appellate jurisdiction under the Competition Act, 2002. Provided, without the consent of the Transferee, the Transferor1 shall not give any undertaking on behalf of the Transferee or seek from the Transferee any such undertaking, which is detrimental to the economic interest of the JAL Business; or (B) the Transferor1 has not given its written consent to the aforesaid payments. The Transferee further undertakes to provide necessary cooperation to the Transferor1 to enable the Transferor1 to contest the order as aforesaid. For the avoidance of doubt, if the Transferor1 does not do (A) or (B) above within a reasonable time (in case where the time limit for an appeal is 60 (sixty) days, the reasonable time shall be 30 (thirty) days), which in case of (A) shall mean the Transferor1's confirmation that it will contest such order, the Transferee shall be entitled to deal with the matter as it deems fit, without prejudice to its rights under this Clause. It is clarified that whenever any notice in respect of any proceedings under the Competition Act, 2002 is received or any decision is required to be made in respect of appeals filed/to be filed under the Competition Act, 2002, the Transferee shall promptly notify the Transferor1 of such proceedings and the Transferor1 shall have a right, but not an obligation, at its expense to participate in the defence, negotiation or settlement of such proceedings through a counsel of its choice and in such a case the Transferor1 and the Transferee shall brief only such counsel and also decide on the filing of the appeal and the conduct thereof in accordance with the provisions herein. The Transferor1 and the Transferee shall cooperate with each other in the defence, negotiation or settlement of such proceedings and the appeals arising therefrom. It is further clarified that in the event the Transferor1 agrees to settle the case and intimates the same to the Transferee in writing, the Transferee shall, at its own expense, still have a right to contest the case, however, the Transferee shall in such case be liable for any liability including legal fees and expense beyond the amount which would have been required to be paid if the Transferor1 would have settled the case as aforesaid.

- 10.12** Further in relation to the appeals under the Competition Act, 2002, the Transferee and the Transferor1 and/or the Transferor2 shall co-operate and exchange information in relation to the JAL Business and/or the JCCL Business for the purpose of defence, negotiation and settlement through their counsel only and only for the period prior to the Closing Date. For the avoidance of doubt, no commercially sensitive or confidential information should be exchanged between the Transferee and the Transferor1 and/or the Transferor2 relating to their respective businesses (however, on or after the Closing Date, the Transferee shall be entitled to obtain all information pertaining to the JAL Business and/or the JCCL Business which relates even prior to the Closing Date once the CCI grants approval for the transfer of the JAL Business and the JCCL Business.)
- 10.13** The Transferor1 agrees and undertakes that an amount of Rs. 500,00,00,000 (Rupees five hundred crores) shall form part of the JAL Non RTL Liabilities to be



assumed by the Transferee and the Transferee shall pay the same to Axis Bank Limited towards repayment of principal amount of the loan advanced by Axis Bank Limited to the Transferor1 in terms of loan sanction/ agreement dated December 23, 2014 and September 23, 2015 and against which the Transferee had issued a corporate guarantee. The Transferee shall extend the said guarantee upto the Closing Date. The said guarantee will expire upon Axis Bank having received the funds from the Transferee. All interest upto the Closing Date shall be paid by Transferor1. If such interest is outstanding on the Closing Date, the same will form part of the JAL Financial Indebtedness and shall be paid by the Transferee.

- 10.14** Interest free loan/VAT deferment in respect of Sikandarabad, Tanda and Bagheri grinding units will not form a part of the JAL Business and the JCCL Business, subject to receiving the no-objection certificates from the appropriate state government agencies/departments confirming that the Encumbrance over the assets of the JAL Business and the JCCL Business will be released, on or prior to the Closing Date. Any such Encumbrance will be unconditionally and irrevocably released within 30 (thirty) days from the Closing Date.

If such no-objection is not received prior to the Closing Date, interest free loan/VAT deferment in respect of Sikandarabad, Tanda and Bagheri grinding units will form a part of the JAL Business and the JCCL Business and the bank guarantees submitted by the Transferor1 and the Transferor2 shall be replaced by the Transferee on the Closing Date. In such case, interest free loan/VAT deferment shall be considered for computation of JAL Financial Indebtedness and the JCCL Financial Indebtedness and will be treated as JAL Non RTL Liabilities and the JCCL Non RTL Liabilities respectively.

- 10.15** On the Closing Date, the Transferee will replace the guarantees and letters of credit, given by the Transferor1 and the Transferor2 (other than bank guarantees given in relation to import of project equipment, and other than guarantees given in relation to contingent liabilities and any liabilities excluded from the JAL Business and the JCCL Business), as detailed in **Schedule III B and XI B** (which schedule shall be updated by the Transferor1 and the Transferor2 as of the Closing Date).

11. POST CLOSING VERIFICATIONS

11.1 Determination of the final financial statements

- (a) Within 7 (seven) Business Days following the Closing, the Transferor1 and Transferor2 shall provide unaudited financial statements of the JAL Business and the JCCL Business respectively, as of the Closing Date, to the Transferee.
- (b) Within 30 (thirty) Business Days following Closing, (a) the Transferee and the Transferor1 shall endeavour to agree to finalise the financial statements of the JAL Business as of the Closing Date, determined in accordance with the GAAP as consistently applied by the Transferor1 (the "JAL Closing Balance Sheet") and actual amounts of the JAL Financial Indebtedness and the JAL Net Working Capital as on the Closing Date; (b) the Transferee and the Transferor2 shall endeavour to agree to finalise the



financial statements of the JCCL Business as of the Closing Date, determined in accordance with the GAAP as consistently applied by the Transferor2 (the “**JCCL Closing Balance Sheet**”) and actual amounts of the JCCL Financial Indebtedness and the JCCL Net Working Capital as on the Closing Date. The Transferor1 and the Transferor2 agree that in the JAL Closing Balance Sheet and the JCCL Closing Balance Sheet there shall be no inventory that is not available physically and there shall be no (i) Non-Moving Stores; (ii) Doubtful Receivables; and (iii) non recoverable debtors, loans or advances. For this purpose, non recoverable loans or advances shall refer to such loans or advances for which Transferor1 or the Transferor2 has not received any confirmation for the receivables as mentioned in Clause 9.1. It is clarified that the JAL Net Working Capital and the JCCL Net Working Capital should include the provisions required to be made under clauses 5.8, 5.9 and 5.17 of the Master Implementation Agreement.

- (e) In the event, the Transferor1 and the Transferee and/or the Transferor2 and the Transferee are unable to agree on the JAL Closing Balance Sheet and/or the JCCL Closing Balance Sheet and are unable to agree on the JAL Financial Indebtedness and the JAL Net Working Capital and/or the JCCL Financial Indebtedness and the JCCL Net Working Capital respectively as on the Closing Date within the aforesaid period, they shall have a period of 10 (ten) Business Days to agree to the appointment of either EY or KPMG or their respective Indian affiliates (the “**Valuer**”) to determine the JAL Financial Indebtedness and the JAL Net Working Capital and/or the JCCL Financial Indebtedness and the JCCL Net Working Capital as on the Closing Date and prepare the JAL Closing Balance Sheet and/or the JCCL Closing Balance Sheet. In the event that the Transferor1 and the Transferee or the Transferor2 and the Transferee are unable to agree on the appointment of EY or KPMG or their respective Indian affiliates as the Valuer within the said period of 10 (ten) Business Days, the Transferor1 and the Transferee or the Transferor2 and the Transferee, as the case may be, shall appoint KPMG for this purpose and KPMG or its Indian affiliates shall be regarded as the Valuer. The Transferee and the Transferor1 and/or Transferor2 shall provide to the Valuer all information, documents, clarifications and assistance required to enable it to promptly determine the JAL Financial Indebtedness and the JAL Net Working Capital and/or the JCCL Financial Indebtedness and the JCCL Net Working Capital and prepare the JAL Closing Balance Sheet and/or the JCCL Closing Balance Sheet.
- (d) The Valuer shall provide to the Transferor1 and the Transferee or the Transferor2 and the Transferee, as the case may be, the JAL Closing Balance Sheet and/or JCCL Closing Balance Sheet and a statement of the JAL Financial Indebtedness and the JAL Net Working Capital and/or the JCCL Financial Indebtedness and the JCCL Net Working Capital within 30 (thirty) days of its appointment. The costs of appointment of the Valuer shall be shared equally by the Transferee and the Transferor1 and/or the Transferor2, as the case may be. The JAL Closing Balance Sheet and/or the JCCL Closing Balance Sheet and the statement of the JAL Financial

Indebtedness and the JAL Net Working Capital and/or the JCCL Financial Indebtedness and the JCCL Net Working Capital provided by the Valuershall, in the absence of any manifest error, be final, binding and conclusive on the Transferee and the Transferor1 and/or the Transferor2.

All financial statements referred to in this Clause 11.1 shall be prepared on the basis of Schedule III of the Companies Act, 2013 and GAAP.

11.2 Release of Escrow NCDs

- (a) Subject to the Transferor 1 and the Transferor 2 complying with their obligations under Clause 11.2(b), if applicable, within 1 (one) Business Day of the determination of the actual amounts of (i) JAL Financial Indebtedness, (ii) JCCL Financial Indebtedness, (iii) JAL Net Working Capital; and (iv) JCCL Net Working Capital, (“Post Closing Date”), the Escrow Agent shall transfer the JAL Escrow NCDs and the JCCL Escrow NCDs and the monies in the escrow account in terms of the Escrow Agreement to the Transferor1 and the Transferor2.
- (b) Notwithstanding anything to the contrary in this Scheme, the Master Implementation Agreement and the other ancillary documents, in the event that on the Closing Date: the sum of the actual amounts of the JAL Financial Indebtedness and the JCCL Financial Indebtedness, minus the aggregate of the JAL Net Working Capital and JCCL Net Working Capital, is higher than Rs. 11564,00,00,000 (Rupees eleven thousand five hundred and sixty four crores), the Transferor 1 and the Transferor 2 shall, jointly and severally, make good the difference to the Transferee on the Post Closing Date without any demur, delay, or protest of any manner whatsoever.

11.3 JAL RPS

- (a) The Transferor1 agrees that if the condition precedent mentioned in item no. 39 (relating to the JP Super plant) of schedule XVII to the Master Implementation Agreement is satisfied, any penalty, fine, charges, liability, etc. required to be paid or deposited as a part or consequence of the satisfaction of such condition will be paid from the redemption proceeds of Series A RPS.
- (b) The Transferor1 and the Transferee agree that the imposition of any such penalty, fine, charges, liability, etc. may be contested by the Transferor1 and the Transferee will promptly provide a power of attorney or any other appropriate authorization, as may be requested by the Transferor1 only for the purpose of enabling the Transferor1 to contest such imposition and obtain refund of the monies paid. The Transferee undertakes to provide full cooperation and assistance including all the necessary documents that may be required by Transferor1 for such contest. Any refund of such penalty, fine, charges, liability, etc. if received by the Transferee, shall be refunded by the Transferee to the Transferor1 net of taxes and reasonable costs of recovery, if any, within 7 (seven) days of such refund.

- (c) The Transferor1 agrees that if the condition mentioned in item no. 39 (relating to the JP Super plant) of schedule XVII the Master Implementation Agreement is not satisfied till the redemption period of the Series A RPS, the Transferee shall have an option, to be exercised within 2 days from the expiry of the said 5 years period to either (a) waive the said condition listed in item 39 of schedule XVII the Master Implementation Agreement and take the responsibility of obtaining the said approval, and pay the redemption proceeds of the said RPS to the Transferor1 within the said 2 days. The Transferor1 shall extend all necessary cooperation without incurring monetary obligation, to enable the Transferee to obtain the said approval. After the approval is obtained, the Transferor1 shall complete all formalities for transfer of JP Super Plant along with the mines under blocks 1,2, 3 and 4 at the cost of the Transferee. Further, the Transferor1 shall hold JP Super Plant along with the mines under blocks 1,2, 3 and 4 in trust for the benefit of the Transferee till the transfer is effected; or (b) not to waive the said condition listed in item 39 of schedule XVII the Master Implementation Agreement in which case (a) the Series A RPS shall be redeemed and the redemption proceeds deposited in the RPS Escrow Account (b) the redemption proceeds shall be remitted by the Escrow Agent to the Transferee and (c) the right of the Transferee to obtain the transfer and vesting of JP Super Plant along with the mines under blocks 1,2, 3 and 4, shall cease
- (d) The Transferor1 agrees that if the condition mentioned in item no. 22 (relating to the Baga plant) of schedule XVII to the Master Implementation Agreement is not satisfied till the redemption period of the Series B RPS, the Series B RPS shall be redeemed and the proceeds deposited with the RPS Escrow Agent in terms of the RPS Escrow Agreement and the Transferor1 will subscribe to new redeemable preference shares on the same terms and conditions as the Series B RPS and the redemption proceeds of the Series B RPS will be utilized towards such subscription.

12. ACCOUNTING TREATMENT IN THE BOOKS OF TRANSFEROR1 AND THE TRANSFEROR2

Upon the Scheme becoming effective:

- (a) The book value of all assets and liabilities which cease to be assets and liabilities of the Transferor1 and the Transferor2 shall be reduced by the Transferor1 and the Transferor2 at their book values.
- (b) The Transferor1 and the Transferor2 shall record all the JAL Securities and the JCCL Securities received pursuant to this Scheme at their respective fair values.
- (c) The difference between the book value of assets of the JAL Business and the JCCL Business over the aggregate of (i) the book value of the liabilities of the JAL Business and the JCCL Business; and (ii) the fair value of the JAL Securities and the JCCL Securities received pursuant to this Scheme shall be debited/ credited to the general reserve account of the Transferor1 and the Transferor2 respectively.

- (d) Accounting will be done based on current accounting standard, as applicable.

13. CONSIDERATION

This Scheme provides for the transfer of the JAL Business and the JCCL Business of the Transferor1 and Transferor2 respectively to and the vesting thereof in the Transferee as a going concern on a slump exchange basis, in accordance with the terms of this Scheme and pursuant to the provisions of sections 391 to 394 and other relevant provisions of the Act and in exchange for which, the following securities shall be issued by the Transferee to the Transferor1 and the Transferor2 respectively.

To Transferor1:

- (a) a total of 13,200 (thirteen thousand two hundred) unsecured non-convertible redeemable debentures of the Transferee, having a face value of Rs. 10,00,000 (Rupees ten lakhs) each and having the terms as set out in **Schedule VII**;
- (b) a total of 1,00,000 (one lakh) un-listed non-convertible cumulative redeemable preference shares of the Transferee, having a face value of Rs. 1,00,000 (Rupees one lakh) each and having the terms as set out in **Schedule XVI**;
- (c) a total of 50,000 (fifty thousand) un-listed non-convertible cumulative redeemable preference shares of the Transferee, having a face value of Rs. 1,00,000 (Rupees one lakh) each and having the terms as set out in **Schedule XVI**;

To Transferor2:

- (d) a total of 18,049 (eighteen thousand and forty nine) unsecured non-convertible redeemable debentures of the Transferee, having a face value of Rs. 10,00,000 (Rupees ten lakhs) each and having the terms as set out in **Schedule XIII**;
- (e) a total of 10 (ten) un-listed non-convertible cumulative redeemable preference shares of the Transferee, having a face value of Rs. 1,00,000 (Rupees one lakh) each and having the terms as set out in **Schedule XIV**;

14. ACCOUNTING TREATMENT IN THE BOOKS OF TRANSFEREE

Upon the Scheme becoming effective:

- (a) The Transferee shall record the fair value of the JAL Securities and the JCCL Securities issued by it to the Transferor1 and the Transferor2 pursuant to this Scheme.
- (b) The Transferee shall record the liabilities taken over under the Scheme at the fair value as on the Appointed Date.



- (e) The Transferee shall record the assets taken over under the Scheme at the fair value as determined by the competent valuer as on the Appointed Date.
- (d) Excess, if any, of the aggregate fair value of the JAL Securities and the JCCL Securities and fair value of liabilities over the aggregate fair value of various assets determined by the valuers will be debited to goodwill. Any deficit will be credit to the capital reserve account.
- (e) Accounting will be done based on current accounting standard/IND AS 103, as applicable.

15. TAX TREATMENT

- (a) Any liabilities on account of income-tax in relation to the Transferor1 and the Transferor2 pertaining to the period prior to the Appointed Date, including all or any liability/refunds/credits/claims pertaining to the period before the Appointed Date shall be treated as liability/refunds/credits/claims of the Transferor1 and the Transferor2.
- (b) For the period after the Appointed Date, all tax holiday including but not limited to benefit under Section 80(IA) of the IT Act including its continuing benefits, incentives, exemptions, concessions, carbon credits and other benefits or privileges enjoyed by the Transferor1 and the Transferor2 in relation to the JAL Business and the JCCL Business, granted by any government body, regulatory authority, local authority, by any other person or law or availed of by the Transferor1 and the Transferor2, are concerned, the same shall, without any further act or deed, in so far as they relate to the JAL Business and the JCCL Business vest with and be available to the Transferee on the same terms and conditions.
- (c) The Transferee shall be claiming depreciation on the fair value of the transferred assets to be recorded in its books.

16. SAVING OF CONCLUDED TRANSACTIONS

Nothing in the Scheme shall affect any transaction or proceeding already concluded by the Transferor1 and the Transferor2 in respect of the JAL Business and the JCCL Business, to the end and intent that the Transferee shall accept and adopt all acts, deeds and things done and executed by the Transferor1 and the Transferor2 in regard to the JAL Business and the JCCL Business as if it is done and executed by the Transferee itself.

17. REMAINING BUSINESS

- 17.1 The JAL Remaining Business and the JCCL Remaining Business and all the assets, liabilities and obligations pertaining thereto shall continue to belong to and be vested in and be managed by the Transferor1 and the Transferor2, respectively.
- 17.2 All legal, taxation or other proceedings (*whether civil or criminal including before any statutory or quasi-judicial authority or tribunal*) by or against the Transferor1

and the Transferor2 under any Applicable Laws whether pending on Effective Date or which may be instituted at any time, and in each case relating to the liability, obligation or duties of the Transferor1 and the Transferor2 in respect of the JAL Remaining Business and the JCCL Remaining Business shall be continued and enforced, after the Effective Date, by or against the Transferor1 and the Transferor2 only.

PART – III

GENERAL TERMS AND CONDITIONS

18. APPLICATION TO HIGH COURT

The Transferor1, the Transferor2 and the Transferee shall, with all reasonable dispatch, make applications/ petitions to the Hon'ble High Court of Judicature at Allahabad and Hon'ble High Court of Judicature at Bombay, under whose jurisdiction the registered office of the Transferor1, the Transferor2 and the Transferee are situated, for sanctioning this Scheme under Sections 391 to 394 of the Act and other applicable provisions of the Act and for such other orders as the High Courts may deem fit for bringing the Scheme into effect and all matters ancillary or incidental thereto.

19. MODIFICATION OR AMENDMENTS TO THE SCHEME


- 19.1** Notwithstanding anything to the contrary contained in this Scheme, the Transferor1, the Transferor2 and the Transferee by their respective Board of Directors or such other Person or Persons, as the respective Board of Directors, may authorize, may assent to any alterations or modifications in the Scheme or the conditions or limitations which the High Court and/or any other Relevant Authority may deem fit to approve or impose or which may otherwise become necessary. No further approval of the shareholders or creditors of any of the companies shall be necessary for giving effect to the provisions contained in this clause.
- 19.2** The Transferor1, the Transferor2 and the Transferee by their respective Board of Directors or such other Person or Persons, as the respective Board of Directors may authorize including any committee or sub-committee thereof, shall be authorised to take all such steps as may be necessary, desirable or proper to resolve any doubts, difficulties or questions whether by reason of any directive or orders of any other authorities or otherwise howsoever arising out of, or under, or by virtue of the Scheme and/or any matter concerned or connected therewith, including but not limited to any questions relating to whether any assets or liabilities of the Transferor1 and the Transferor2 are included in the definition of the “JAL Business” and the “JCCL Business”.
- 19.3** For the purpose of giving effect to this Scheme or to any modifications or amendments thereof or additions thereto or to extend the date of Closing, the Representatives of the Transferor1, the Transferor2 and the Transferee may jointly give and are hereby jointly authorised to determine and give all such directions as are necessary including directions for settling or removing any question of doubt or difficulty that may arise and such determination or directions, as the case may

be, shall be binding on all parties, in the same manner as if the same were specifically incorporated in this Scheme.

20. CONDITIONALITY OF THE SCHEME

The transfer of the JAL Business and the JCCL Business to the Transferee shall require the following regulatory approvals from the Relevant Authorities (“**Regulatory Approvals**”):

- (a) approval of the Scheme by the shareholders and/or creditors of the Transferor1, the Transferor2 and the Transferee, in accordance with Sections 391-394 and all other relevant provisions of the Act;
- (b) obtaining observation letter or no-objection letter from the Stock Exchanges in respect of the Scheme, pursuant to Regulation 37 of the LODR read with SEBI Circular and Regulation 11 and 94 of the LODR;
- (c) approval of the Scheme upon sanction of the same by the relevant High Court, by SEBI in terms of the SEBI Circulars;
- (d) approval of the Scheme by the High Courts in terms of Sections 391 to 394 and all other relevant provisions of the Act; and
- (e) the occurrence of the first of any of the following, if applicable: pursuant to the provisions of the Competition Act, 2002 of India and the rules and regulations thereunder including the Competition Commission of India (Procedure in regard to the transaction of business relating to combinations) Regulations, 2011 (“**Combination Regulations**”), the CCI having either (i) granted approval to the transaction contemplated in the Scheme in the form and substance reasonably acceptable to the Transferor1, the Transferor2 and the Transferee; or (ii) been deemed to have granted approval to the transaction contemplated in the Scheme. The Transferor1, the Transferor2 and the Transferee agree that in the event the CCI does not approve the transaction contemplated in the Scheme pursuant to the Competition Act, 2002 and the Combination Regulations or approves the transaction contemplated in the Scheme on conditions that are not satisfactory to the Transferee by reason of its having a potential material financial impact, the Transferee shall have the right, at its sole discretion, to appeal to the Competition Appellate Tribunal against such non-approval or the conditions that are not satisfactory to the Transferee by reason of its having a potential material financial impact, within the Long Stop Date. If the Transferee desires to exercise the said right, it shall inform the Transferor1 and the Transferor2 within 7 (seven) Business Days of its decision to so appeal and shall file the appeal within the period allowed for such appeal or before the expiry of the Long Stop Date, whichever is earlier. Any appeal against the decision of the Competition Appellate Tribunal shall require the consent of the Transferor1, the Transferor2 and the Transferee. It is clarified that in the event the Transferee decides not to appeal to the Competition Appellate Tribunal and comply with any condition imposed by the CCI, the Parties shall proceed with the transaction and shall achieve Closing within the Long



Stop Date; and in such case, the Transferee shall inform the Transferor1 and the Transferor2 within 7 (seven) Business Days of its decision to not appeal, which decision shall be taken within the period allowed for such appeal or before the expiry of the Long Stop Date, whichever is earlier. It is further clarified that unless mutually agreed between the Transferor1, the Transferor2 and the Transferee, the Long Stop Date does not get extended if the appeal is not decided within Long Stop Date.

21. OPERATIONALIZATION OF THE SCHEME

This Scheme shall become effective (irrespective of when any of the individual actions under Clause 19 have been completed), with effect from the Appointed Date.

22. EFFECT OF NON-RECEIPT OF SANCTIONS


In the event any of the Regulatory Approvals are not received prior to the Long Stop Date, this Scheme shall stand revoked, cancelled and be of no effect save and except in respect of any act or deed done prior thereto or as is contemplated hereunder or as to any rights and/or liabilities which might have arisen or accrued pursuant thereto and which shall be governed and be preserved or worked out as is specifically provided in the Scheme or as mutually agreed upon by the Boards of Directors of the Transferor1, the Transferor2 and the Transferee.

23. SEVERABILITY

If any part of this Scheme is found to be unworkable for any reason whatsoever, the same shall not, subject to the mutual agreement of the Transferor1, the Transferor2 and the Transferee, affect the validity or implementation of the other parts and/or provisions of this Scheme.

24. COST, CHARGES AND EXPENSES

- 24.1** The Transferee shall pay requisite stamp duty in relation to the JAL Securities and the JCCL Securities issued pursuant to the Scheme.
- 24.2** Each of the Transferor1, the Transferor2 and Transferee shall pay the fees and costs of any financial or technical advisors, lawyers or accountants engaged by it in relation to the negotiations leading up to the transactions contemplated hereunder and to the preparation, execution and carrying into effect of this Scheme which relate to the transaction contemplated hereunder.
- 24.3** Each of the Transferor1, the Transferor2 and Transferee shall bear its own costs relating to the High Court process including the filing fees and costs of convening meetings.
- 24.4** Stamp duty, registration fee, costs related to filing of necessary applications before the CCI and any other relevant Relevant Authority, if any, costs in relation to transfer of mining leases forming part of the JAL Business and JCCL Business including for obtaining consents under the Mines and Minerals (Development and Regulation) Act, 1957 and any other applicable costs, duties and Taxes payable in



relation to this Scheme, and the other ancillary documents including stamp duty, registration fee and mutation expenses payable for transfer and vesting of the JAL Business and the JCCL Business with the Transferee, shall be borne by the Transferee.

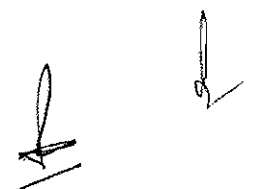
25. SET OFF

The Transferee may set off any undisputed sums then due and payable by the Transferee to the Transferor1 and/or the Transferor2 against any undisputed sum then due and payable by the Transferor1 and/or the Transferor2 to the Transferee under this Scheme and/ or any the ancillary documents. The Transferee shall promptly and in no event later than 2 (two) days notify the Transferor1 and the Transferor2 of such set off.

The Transferor1 and the Transferor2 may set off any undisputed sums then due and payable by the Transferor1 and/or the Transferor2 to the Transferee against any undisputed sum then due and payable by the Transferee to the Transferor1 and/or the Transferor2 under this Scheme and/or the ancillary documents. The Transferor1 and/or the Transferor2 shall promptly and in no event later than 2 (two) days notify the Transferee of such set off.

26. NO CAUSE OF ACTION

No person claiming to have acted or changed his position in anticipation of this Scheme taking effect, shall get any cause of action against the Transferor1 or Transferor2 or the Transferee or their directors or officers, if the Scheme does not take effect or is withdrawn, amended or modified for any reason whatsoever.

Two handwritten signatures are present in the lower right quadrant of the page. The signature on the left is a stylized, cursive mark, possibly representing the name 'L'. The signature on the right is a more formal, upright signature with a distinct vertical stroke and a horizontal base.

SCHEDULE I

DESCRIPTION OF THE JAL BUSINESS

The term “JAL Business” means the undertakings, business, goodwill, activities and operations of Transferor 1 pertaining to their cement units viz. Baga and Bagheri in the State of Himachal Pradesh, Roorkee in the State of Uttarakhand, Dalla (Dalla Cement Factory and JP Super), Tanda and Sikandrabad in the State of Uttar Pradesh, and Bela and Sidhi in the State of Madhya Pradesh on a going concern basis as on the Completion Date, and shall mean and include:

- (1) All assets and properties pertaining to the:
 - (a) integrated cement manufacturing unit at Baga and cement grinding unit at Bagheri, both situated in the State of Himachal Pradesh;
 - (b) cement grinding unit at Roorkee situated in the State of Uttarakhand;
 - (c) integrated cement manufacturing unit at Dalla and the captive power plant of this unit, clinker manufacturing unit at Dalla (JP Super), cement grinding units at Tanda and Sikandrabad, all situated in the State of Uttar Pradesh; and
 - (d) integrated cement manufacturing units at Bela and Sidhi and the captive power plants of these units situated in the State of Madhya Pradesh.

All land as set out in **Schedule I-A** hereto and all buildings as set out in **Schedule I-B**, all mining, heavy equipment, heavy and light vehicles and all other assets as detailed in the fixed assets register of the above units.

- (2) The integrated unit located at **Baga, Himachal Pradesh** and, as part of such integrated unit:
 - (i) All the mines including applications for mining leases with all necessary licenses, approvals, clearances, all mine infrastructures standing on the mining lease land and surface rights; all letters of intent; all prospecting licenses, whether already granted or under application, totalling to 324.4889 Ha;
 - (ii) Land already acquired (as per Schedule-IA) and land in process of acquisition:

| Sl.No. | Type of Land | Area (Ha) |
|--------|------------------------------|-----------------|
| 1 | Mines | 324.4889 |
| 2 | Plant & Other Infrastructure | 158.2788 |
| 3 | Other | 9.1582 |
| | Total | 491.9259 |

- (iii) Land in the process of acquisition **6.6503 Ha.**

- (iv) All interest in an area admeasuring 0.1881 Ha (Khasra No. 2007) forming part of the township, subject to the pending litigation.
- (v) Letter of Intent for **172.7434 Ha** for additional mining area, ML-2 (which *inter alia* includes 9.1582 Ha of government/forest land, for which land has already been diverted and given as other land in (ii) above)
- (vi) Pyro: 6 stage, 4 string, in-line calciner Kiln 10,000 TPD (KHD)
- (vii) Cement Mill: VRM LM 56.3+3 (Loesche) 300 tph
- (viii) Raw Mill: MPS-5000B (Pfeiffer), 400 tph each (2 Nos.)
- (ix) Coal Mill: MPS-3550 BK (Pfeiffer), 80 tph
- (x) DG: 8*1.8 = 14.4 MW (Engine – Cummins & Alternator – Stamford).
- (xi) Water pipeline, including associates pumps, of a length of approx 8 km
- (xii) Limestone Pipe Conveyor of approximately 1 km and 1800 tph
- (xiii) Staff colony including family accommodation, bachelor accommodation as currently in existence
- (xiv) Fiscal incentives: Any fiscal benefit/ incentive, in respect of the unit which relate to the period post the Completion Date, as per applicable policy/order, as under:
 - (a) VAT and CST exemption under Rules Regarding Grant of Incentives, Concessions & Facilities to Industrial Units in Himachal Pradesh, 2004, read with Industrial Policy 2004 of Himachal Pradesh (Presently the matter happens to be sub-judice before Hon'ble High Court of Himachal Pradesh, consequent to de-notification of Backward Panchayat w.e.f. 27th Feb'15)
 - (b) Income Tax Exemption under Section 80IC of the Income Tax Act read with notification No.SO1269(E) dated 4th November 2003, as amended by SO2115(E) dated 27th August 2008.
 - (c) Exemption from payment of any State Taxes under Rule 19.1 of Rules Regarding Grant of Incentives, Concessions & Facilities to Industrial Units in Himachal Pradesh, 2004, read with Industrial Policy 2004 of Himachal Pradesh (exemption from payment of tax under Himachal Pradesh Taxation (on certain goods carried by road) Act 1999 is sub-judice before Hon'ble Supreme Court. Exemption from payment of entry tax under Himachal Pradesh Tax on Entry of Goods Into Local Area Act, 2010 is sub-judice before Appellate Authority Excise and Taxation, Shimla)
 - (d) Exemption from Excise Duty in respect of cement manufacturing under notification no. 50/2003 – CE dated 10th June 2003 (the matter is sub-judice before Hon'ble Supreme Court)

- (3) The grinding unit located at **Bagheri, Himachal Pradesh** and, as part of such integrated unit:
- (i) The plant site measuring **30.9887 Ha** (as per Schedule-IA).
 - (ii) Cement Mill: Ball Mill with Roll Press RP-20-170/180 (KHD) 225 tph + Blender (WAM) 300 tph
 - (iii) DG: 10.89 MW (MAN B&W)

2 additional 10.89 MW DG set are available at Bagheri for which permission to operate from HPSEB/PCB not available therefore not in operation
 - (iv) Staff colony including family accommodation, bachelor accommodation as currently in existence
 - (v) Fiscal incentives: Any fiscal benefit/ incentive, in respect of the unit which relate to the period post the Completion Date, as per applicable policy/order, as under:
 - (a) Excise Exemption vide notification No. 50/2003 dated 10th June 2003.
 - (b) Income Tax Exemption under Section 80IC of the Income Tax Act read with notification No.SO1269(E) dated 4th November 2003, as amended by SO2115(E) dated 27th August 2008
 - (c) VAT deferment vide rule 10.1.3 of Rules Regarding Grant of Incentives, Concession & Facilities to Industrial Units in Himachal Pradesh, 2004 read with Industrial Policy 2004 of Government of Himachal Pradesh (Presently the matter happens to be sub-judice before Hon'ble High Court of Himachal Pradesh, consequent to the order dated 20th December 2012 passed by Commissioner, Excise & Taxation in suo-moto proceedings for withdrawal of VAT deferment facility).
- (4) The grinding unit located at **Roorkee, Uttrakhand** and, as part of such unit:
- (i) The plant site admeasuring **19.077 Ha** (as per Schedule – IA)
 - (ii) Cement Mill: UMS- 5x15 (FLS) 165 tph
 - (iii) DG: 10.89 MW (MANN) (Not commissioned)
 - (iv) Staff colony including family accommodation, bachelor accommodation as currently in existence
 - (v) Fiscal incentives: Any fiscal benefit/ incentive, in respect of the unit which relate to the period post the Completion Date, as per applicable policy/order, as under::

- (a) Excise Exemption vide notification No. 50/2003 dated 10th June 2003.
- (b) Income Tax Exemption under Section 80IC of the Income Tax Act read with notification No.SO1269(E) dated 4th November 2003, as amended by SO2115(E) dated 27th August 2009.
- (5) The integrated unit located at **Dalla, Uttar Pradesh** and, as part of such integrated unit:

(i) All the mines including applications for mining leases with all necessary licenses, approvals, clearances, all mine infrastructures standing on the mining lease land, and surface rights; all letters of intent; all prospecting licenses, whether already granted or under application, totalling to **1865.433 Ha** out of which ML is granted for **1330.247 Ha** and balance 535.186 Ha is the Forest Land, which dispute is pending before the National Green Tribunal;

(ii) Land already acquired (as per Schedule-IA)

| Sl.No. | Type of Land | Area (Ha) |
|--------|---|----------------|
| 1 | Mines | 581.753 |
| 2 | Plant & Other Infrastructure (including 38.29 Ha of JP Super) | 387.607 |
| 3 | Other | - |
| | Total | 969.360 |

(iii) **Pyro: K#4: Four Stage Suspension (without Calciner) Preheater 1500 TPD Kiln (Polysius), including Ball Mill for raw material and Ball Mill for Coal**

K#5: Six Stage In-line Calciner 4500 TPD Kiln (Polysius)

(iv) Cement Mill: Ball Mill (Fiveslille Cail.) Open Circuit, 35 tph (2 Nos.)

(v) Raw Mill: K#4: Roller Press (KHD)+ Ball Mill (Polysius (Walchand Nagar Ind.)), 220 tph (Combined)

K#5: VRM RM 54/27 (Polysius) 250 tph

(vi) Coal Mill: K#4: Ball Mill (Polysius (Walchand Nagar Ind.)), 12 tph

K #5: VRM RM 25/12 (Polysius), 38 tph

(vii) DG: 10.80 MW (Wartsila) 2 Nos.

(viii) CPP: 27 MW

(ix) In-plant Railway Siding

(x) Water pipeline, including associates pumps, of a length of approx 12 km

- (xi) Limestone Pipe Conveyor of approximately 1.7 km and 375 tph
 - (xii) Ropeway of approximately 3 km and 400 tph
 - (xiii) Staff colony including family accommodation, bachelor accommodation as currently in existence.
 - (xiv) Fiscal incentives: Any fiscal benefit/ incentive, in respect of the unit which relate to the period post the Completion Date, as per applicable policy/order, as under:
 - (a) VAT refund vide certificate no. UPVAT XLVII dated 1st February 2010, issued by Commissioner, Commercial Tax, Lucknow.
 - (b) Royalty exemption on clinker capacity of 1.2 mtpa
- (6) The clinker unit located at **Dalla (JP Super), Uttar Pradesh** and, as part of such clinker unit:
- (i) The plant site admeasuring **38.290 Ha** (forming a part of the Dalla plant land above)
 - (ii) Pyro: Six Stage In-Line Calciner 6000 TPD Kiln (KHD)
 - (iii) Raw Mill: VRM MPS5000B (Gebr Pfeiffer) 400 tph + VRM MPS4000B (Gebr Pfeiffer) 190 tph (feeding system yet to be erected)
 - (iv) Coal Mill: VRM MPS3070 BK (Gebr Pfeiffer) 50 tph
 - (v) DG: 10.89 MW (MAAN) (Yet to be installed)
 - (vi) Staff colony including family accommodation, bachelor accommodation as currently in existence
- (7) The grinding unit located at **Tanda, Ambedkarnagar, Uttar Pradesh** and, as part of such grinding unit:
- (i) The plant site and other infrastructure admeasuring **8.5985 Ha** (as per Schedule-IA);
 - (ii) Cement Mill: VRM, OK 30.4 (FLS) 150 tph
 - (iii) DG: 5.3 MW (3 Nos) (Wartsila Finland)
DG: 500 KVA (Cummins) + 82.5 KVA (Jakson)
 - (iv) Staff colony including family accommodation, bachelor accommodation as currently in existence
 - (v) Fiscal incentives: Any fiscal benefit/ incentive, in respect of the unit which relate to the period post the Completion Date, as per applicable policy/order, as under:

- (a) Interest Free Loan under Industrial Policy of Uttar Pradesh.
- (8) The grinding unit located at **Sikandrabad, Uttar Pradesh** and, as part of such grinding unit:
- (i) The plant site and other infrastructure admeasuring **8.654 Ha** (as per Schedule-IA)
 - (ii) Cement Mill: Ball Mill(WIL) + Roll Press RP-10 (KHD), 150 tph (combined)
 - (iii) DG: 2.25 (2 Nos) MW (Cummins)
 - (iv) Staff colony including family accommodation, bachelor accommodation as currently in existence
 - (v) Fiscal incentives: Any fiscal benefit/ incentive, in respect of the unit which relate to the period post the Completion Date, as per applicable policy/order, as under:
 - (a) Interest Free Loan under Industrial Policy of Uttar Pradesh.
 - (b) Electricity Duty exemption under Industrial Policy of Uttar Pradesh.

- (9) The integrated unit located at **Bela, Madhya Pradesh** and, as part of such integrated unit:
- (i) All the mines including applications for mining leases with all necessary licenses, approvals, clearances, all mine infrastructures standing on the mining lease land and surface rights; all letters of intent; all prospecting licenses, whether already granted or under application, totalling to 671.726 Ha for ML and 985.114 Ha for PL granted (Applied for ML);
 - (ii) Land already acquired (as per Schedule-IA)

| Sl.No. | Type of Land | Area (Ha) |
|--------|--|----------------|
| 1 | Mines | 513.290 |
| 2 | Plant & Other Infrastructure | 124.877 |
| 3 | Other (incl. 80.578 Ha against Prospecting Lease and Mining Lease applied for) | 119.325 |
| | Total | 757.492 |

102.749 Ha land in ML and 906.614 Ha land in PL is to be acquired by the Transferee

- (iii) Pyro: 6 stage separate line calciner 6,500 TPD Kiln (FLS)
- (iv) Cement Mill: Ball Mill (FLS) 160tph + RP (KHD) 240tph
- (v) Raw Mill: Loesche 440tph

- (vi) Coal Mill: Loesche 55tph
 - (vii) DG: 12 MW (2 DG sets of Modi Merlese & Blackstone)
 - (viii) TPP: 25 MW
 - (ix) Railway Siding – inside the Plant
 - (x) Staff colony including family accommodation, bachelor accommodation as currently in existence
 - (xi) Fiscal incentives: Any fiscal benefit/ incentive, in respect of the unit which relate to the period post the Completion Date, as per applicable policy/order, under Udyog Samvardhan Sahayata Scheme for refund of MP VAT and CST
- (10) The integrated unit located at **Sidhi, Madhya Pradesh** and, as part of such integrated unit:

- (i) All the mines including applications for mining leases with all necessary licenses, approvals, clearances, all mine infrastructures standing on the mining lease land and surface rights; all letters of intent; all prospecting licenses, whether already granted or under application, totalling to 1711.85 Ha for ML and 906.653 Ha for PL;
- (ii) Land already acquired (as per Schedule-IA)

| Sl.No. | Type of Land | Area (Ha) |
|--------|------------------------------|----------------|
| 1 | Mines | 764.246 |
| 2 | Plant & Other Infrastructure | 146.964 |
| 3 | Other | - |
| | Total | 911.210 |

809.349 Ha land in ML and 906.653 Ha land in PL is to be acquired by the Transferee

- (iii) Pyro: **Line 1:** 6 stage separate line calciner 4500 TPD Kiln (L&T);
Line 2: 6 stage inline calciner 4800 TPD Kiln (FLS)
- (iv) Cement Mill: Ball mills 185tph (L&T) and 165tph (FLS)
- (v) Raw Mill: Line 1:VRM (Polysius) of 325 tph; Line 2: FLS 385 tph
- (vi) Coal Mill: Krupp Polysius 37 tph & FLS 38tph
- (vii) DG: 19 MW (2 DG sets of Wartsilla)
- (viii) TPP: 35 MW (1 No.) + 60 MW (2 Nos.), totalling to 155 MW
- (ix) Staff colony including family accommodation, bachelor accommodation as currently in existence

- (x) Fiscal incentives: Any fiscal benefit/ incentive, in respect of the unit which relate to the period post the Completion Date, as per applicable policy/order, as under:
 - (a) Refund of MP VAT and CST under the Udhog Samvardhan Sahayata Scheme for Line 1 and for Line 2
 - (b) Electricity duty exemption on CPP generation for 35 MW and for 60 MW
 - (c) Exemption from entry tax on raw material and incidental goods for Line 1 and for Line 2.
- (11) As on the Completion Date, all agreements including suppliers contracts.
- (12) All earnest moneys and/or security deposits paid by the Transferor¹ and Transferor² in connection with or exclusively relating to the JAL Business as on the Completion Date;
- (13) All permanent employees employed/engaged with the JAL Business, including security as on the Completion Date other than Excluded Employees;
- (14) all books, records, files, papers, engineering and process information, computer programmes, software licenses (whether proprietary or otherwise), drawings, manuals, data, catalogues, quotations, sales and advertising material, lists of present and former customers and suppliers, customer credit information, customer pricing information, and other records whether in physical or electronic form. It is hereby clarified that any record or document which does not form part of the JAL Business including relating to sales and advertising material, lists of present and former customers, customer credit information, customer pricing information and other similar records whether in physical or electronic form shall not be transferred.
- (15) Insurance Spares – One spare Gearbox at Bela for Roller Press. Gearbox model No. P2SA 32. This will not be included in NWC.
- (16) Insurance Spares – One spare Gearbox at Sidhi for Cement Mill central drive Renk. Gearbox model No. A83/PBLZ-225. This will not be included in NWC.
- (17) It is clarified that Kobelco Crane CKE 135 tonnes at Baga unit, Himachal Pradesh, will form a part of the JAL Business.
- (18) Liabilities
 - (i) the liabilities which arise out of the activities or operations of the JAL Business:
 - (ii) the specific loans or borrowings (including debentures) raised, incurred and utilized solely for the activities, or operations of the JAL Business.

It is clarified that no liability including contingent liability disclosed in the balance sheet of the JAL Business on the Completion Date provided to the Transferee, other than those

included in the JAL Financial Indebtedness and JAL Net Working Capital or guarantees listed in **Schedule IV B** of the Master Implementation Agreement or any similar instruments by whatsoever name, shall be acquired by the Transferee and be included in the JAL Business. It is clarified that any capital commitment made by the Transferor¹ at the request of the Transferee, upto the Completion Date, shall not be included in the JAL Financial Indebtedness and shall be paid by the Transferee.

Schedule IC and ID comprises list of heavy and light vehicles and other equipments to be transferred to Transferee. In the event there is any inconsistency between Schedule I C and I D on one hand and Schedule II on the other hand, Parties agree that Schedule I C and I D will prevail.

SCHEDULE I A

Baga

| Sr. No. | Type of Land [Purchased/Awarded Govt. / Others (to be specified)] | Village | Khasra No | Area (Ha) | Details of Mining Leases, against which acquired (if applicable) | ML / PL (If applicable) | Current Use (Mining / Plant & Other Infra) (to be specified) |
|--|---|----------------------------------|-----------|-----------|--|-------------------------|--|
| A) Details of land acquired (Awarded, Purchased, Diverted & Leased) for Plant area. | | | | | | | |
| 1 | Awarded (private land) | Baga, Tehsil Arki District Solan | 30/2 | 0.5870 | NA | NA | Plant & Other Infra |
| | | | 164 | 0.4628 | | | Plant & Other Infra |
| | | | 173 | 0.4176 | | | Plant & Other Infra |
| | | | 517/175/1 | 0.5042 | | | Plant & Other Infra |
| | | | 177/2 | 0.9557 | | | Plant & Other Infra |
| | | | 177/3 | 0.2333 | | | Plant & Other Infra |
| | | | 219 | 0.3875 | | | Plant & Other Infra |
| | | | 231/2 | 0.0339 | | | Plant & Other Infra |
| | | | 231/3 | 0.3800 | | | Plant & Other Infra |
| | | | 233/2 | 0.0414 | | | Plant & Other Infra |
| | | | 234/2 | 0.1279 | | | Plant & Other Infra |
| | | | 498/235 | 0.0075 | | | Plant & Other Infra |
| | | | 499/235 | 0.0339 | | | Plant & Other Infra |
| | | | 237 | 0.1693 | | | Plant & Other Infra |
| | | | 239 | 0.2671 | | | Plant & Other Infra |
| | | | 240 | 0.9331 | | | Plant & Other Infra |
| | | | 241 | 0.1919 | | | Plant & Other Infra |
| | | | 242 | 0.1957 | | | Plant & Other Infra |
| | | | 243 | 0.3085 | | | Plant & Other Infra |
| | | | 245 | 0.4064 | | | Plant & Other Infra |
| | | | 246 | 0.5456 | | | Plant & Other Infra |
| | | | 247 | 0.0188 | | | Plant & Other Infra |
| | | | 488/248 | 0.0263 | | | Plant & Other Infra |
| | | | 249 | 0.0151 | | | Plant & Other Infra |
| | | | 521/251/4 | 0.4064 | | | Plant & Other Infra |
| | | | 503/252/3 | 0.4553 | | | Plant & Other Infra |
| | | | 497/253/2 | 0.0452 | | | Plant & Other Infra |
| | | | 497/253/3 | 0.3048 | | | Plant & Other Infra |
| | | | 255 | 0.2897 | | | Plant & Other Infra |
| | | | 256 | 0.0113 | | | Plant & Other Infra |
| | | | 257 | 0.3123 | | | Plant & Other Infra |
| | | | 258 | 0.4402 | | | Plant & Other Infra |
| 259 | 0.0075 | Plant & Other Infra | | | | | |
| 260 | 0.2784 | Plant & Other Infra | | | | | |
| 261 | 0.2634 | Plant & Other Infra | | | | | |
| 262 | 0.3462 | Plant & Other Infra | | | | | |
| 263 | 0.2370 | Plant & Other Infra | | | | | |
| 264 | 0.0151 | Plant & Other Infra | | | | | |
| 266 | 0.0038 | Plant & Other Infra | | | | | |
| 504/267 | 0.0075 | Plant & Other Infra | | | | | |
| 505/267 | 0.0075 | Plant & Other Infra | | | | | |
| 268 | 0.0263 | Plant & Other Infra | | | | | |
| 269 | 0.0075 | Plant & Other Infra | | | | | |
| 270 | 0.0113 | Plant & Other Infra | | | | | |

| Sr. No. | Type of Land [Purchased/Awarded Govt. / Others (to be specified)] | Village | Khasra No | Area (Ha) | Details of Mining Leases, against which acquired (if applicable) | ML / PL (If applicable) | Current Use (Mining / Plant & Other Infra) (to be specified) |
|---------|---|---------|-----------|-----------|--|-------------------------|--|
| | | | 271 | 0.0188 | | | Plant & Other Infra |
| | | | 272 | 0.0376 | | | Plant & Other Infra |
| | | | 273 | 0.0151 | | | Plant & Other Infra |
| | | | 274 | 0.0790 | | | Plant & Other Infra |
| | | | 275 | 0.0865 | | | Plant & Other Infra |
| | | | 276 | 0.0188 | | | Plant & Other Infra |
| | | | 277 | 0.0075 | | | Plant & Other Infra |
| | | | 278 | 0.0151 | | | Plant & Other Infra |
| | | | 279 | 0.0564 | | | Plant & Other Infra |
| | | | 280 | 0.0301 | | | Plant & Other Infra |
| | | | 281 | 0.1543 | | | Plant & Other Infra |
| | | | 466/282 | 0.0263 | | | Plant & Other Infra |
| | | | 467/282 | 0.0640 | | | Plant & Other Infra |
| | | | 283 | 0.0151 | | | Plant & Other Infra |
| | | | 284 | 0.0075 | | | Plant & Other Infra |
| | | | 285 | 0.0075 | | | Plant & Other Infra |
| | | | 286 | 0.0489 | | | Plant & Other Infra |
| | | | 287 | 0.1693 | | | Plant & Other Infra |
| | | | 288 | 0.3650 | | | Plant & Other Infra |
| | | | 289 | 0.0263 | | | Plant & Other Infra |
| | | | 290 | 0.0188 | | | Plant & Other Infra |
| | | | 291 | 0.0075 | | | Plant & Other Infra |
| | | | 292 | 0.0038 | | | Plant & Other Infra |
| | | | 293 | 0.0038 | | | Plant & Other Infra |
| | | | 295 | 0.0038 | | | Plant & Other Infra |
| | | | 296 | 0.0151 | | | Plant & Other Infra |
| | | | 297 | 0.1543 | | | Plant & Other Infra |
| | | | 298 | 0.2258 | | | Plant & Other Infra |
| | | | 300 | 0.0263 | | | Plant & Other Infra |
| | | | 301 | 0.0414 | | | Plant & Other Infra |
| | | | 302 | 0.0113 | | | Plant & Other Infra |
| | | | 304 | 0.2897 | | | Plant & Other Infra |
| | | | 480/306 | 0.0075 | | | Plant & Other Infra |
| | | | 481/306 | 0.1580 | | | Plant & Other Infra |
| | | | 307 | 0.0263 | | | Plant & Other Infra |
| | | | 308 | 0.0677 | | | Plant & Other Infra |
| | | | 310 | 0.2747 | | | Plant & Other Infra |
| | | | 312 | 0.0075 | | | Plant & Other Infra |
| | | | 313 | 0.0075 | | | Plant & Other Infra |
| | | | 314 | 0.0075 | | | Plant & Other Infra |
| | | | 315 | 0.0038 | | | Plant & Other Infra |
| | | | 317 | 0.0113 | | | Plant & Other Infra |
| | | | 318 | 0.0188 | | | Plant & Other Infra |
| | | | 319 | 0.0564 | | | Plant & Other Infra |
| | | | 320 | 0.0527 | | | Plant & Other Infra |
| | | | 321 | 0.0339 | | | Plant & Other Infra |
| | | | 322 | 0.0753 | | | Plant & Other Infra |
| | | | 323 | 0.1467 | | | Plant & Other Infra |
| | | | 324 | 0.1204 | | | Plant & Other Infra |
| | | | 325 | 0.0151 | | | Plant & Other Infra |

| Sr. No. | Type of Land [Purchased/Awarded Govt. / Others (to be specified)] | Village | Khasra No | Area (Ha) | Details of Mining Leases, against which acquired (if applicable) | ML / PL (If applicable) | Current Use (Mining / Plant & Other Infra) (to be specified) |
|---------|---|---------|-----------|-----------|--|-------------------------|--|
| | | | 326 | 0.0263 | | | Plant & Other Infra |
| | | | 327 | 0.1505 | | | Plant & Other Infra |
| | | | 328 | 0.0113 | | | Plant & Other Infra |
| | | | 330 | 0.4064 | | | Plant & Other Infra |
| | | | 331 | 0.1204 | | | Plant & Other Infra |
| | | | 332 | 0.1844 | | | Plant & Other Infra |
| | | | 333 | 0.2408 | | | Plant & Other Infra |
| | | | 334 | 0.0452 | | | Plant & Other Infra |
| | | | 468/335 | 0.0677 | | | Plant & Other Infra |
| | | | 469/335 | 0.3010 | | | Plant & Other Infra |
| | | | 336 | 0.0226 | | | Plant & Other Infra |
| | | | 337 | 0.3574 | | | Plant & Other Infra |
| | | | 338 | 0.3951 | | | Plant & Other Infra |
| | | | 339 | 0.2559 | | | Plant & Other Infra |
| | | | 340 | 0.3349 | | | Plant & Other Infra |
| | | | 341 | 0.1016 | | | Plant & Other Infra |
| | | | 342 | 0.2032 | | | Plant & Other Infra |
| | | | 344 | 0.2483 | | | Plant & Other Infra |
| | | | 346 | 0.2709 | | | Plant & Other Infra |
| | | | 348 | 0.6321 | | | Plant & Other Infra |
| | | | 351 | 0.1467 | | | Plant & Other Infra |
| | | | 352 | 0.3951 | | | Plant & Other Infra |
| | | | 353 | 0.0113 | | | Plant & Other Infra |
| | | | 354 | 0.5117 | | | Plant & Other Infra |
| | | | 356 | 0.2559 | | | Plant & Other Infra |
| | | | 357 | 0.3236 | | | Plant & Other Infra |
| | | | 506/358 | 0.0226 | | | Plant & Other Infra |
| | | | 507/358 | 0.2370 | | | Plant & Other Infra |
| | | | 359 | 0.0339 | | | Plant & Other Infra |
| | | | 360 | 0.0527 | | | Plant & Other Infra |
| | | | 361 | 0.0113 | | | Plant & Other Infra |
| | | | 362 | 0.4176 | | | Plant & Other Infra |
| | | | 363 | 0.0188 | | | Plant & Other Infra |
| | | | 364 | 0.0564 | | | Plant & Other Infra |
| | | | 365 | 0.0226 | | | Plant & Other Infra |
| | | | 367 | 0.1919 | | | Plant & Other Infra |
| | | | 482/368 | 0.2784 | | | Plant & Other Infra |
| | | | 483/368 | 0.4666 | | | Plant & Other Infra |
| | | | 369 | 0.3236 | | | Plant & Other Infra |
| | | | 371 | 0.1844 | | | Plant & Other Infra |
| | | | 372 | 0.5456 | | | Plant & Other Infra |
| | | | 470/373 | 0.6622 | | | Plant & Other Infra |
| | | | 374 | 0.3085 | | | Plant & Other Infra |
| | | | 375 | 0.0113 | | | Plant & Other Infra |
| | | | 376 | 0.3123 | | | Plant & Other Infra |
| | | | 377 | 0.2107 | | | Plant & Other Infra |
| | | | 378 | 0.4176 | | | Plant & Other Infra |
| | | | 379 | 0.1016 | | | Plant & Other Infra |
| | | | 380 | 0.3537 | | | Plant & Other Infra |
| | | | 382 | 0.5569 | | | Plant & Other Infra |

| Sr. No. | Type of Land [Purchased/Awarded Govt. / Others (to be specified)] | Village | Khasra No | Area (Ha) | Details of Mining Leases, against which acquired (if applicable) | ML / PL (If applicable) | Current Use (Mining / Plant & Other Infra) (to be specified) |
|------------------|---|-----------------------------------|-----------|----------------|--|-------------------------|--|
| | | | 383 | 0.0978 | | | Plant & Other Infra |
| | | | 386 | 0.0489 | | | Plant & Other Infra |
| | | | 388 | 0.6470 | | | Plant & Other Infra |
| | | | 389 | 0.4703 | | | Plant & Other Infra |
| | | | 390 | 0.5493 | | | Plant & Other Infra |
| | | | 391 | 0.0075 | | | Plant & Other Infra |
| | | | 392 | 0.6697 | | | Plant & Other Infra |
| | | | 476/393 | 0.0301 | | | Plant & Other Infra |
| | | | 477/393 | 1.2304 | | | Plant & Other Infra |
| | | | 394 | 0.0263 | | | Plant & Other Infra |
| | | | 398 | 0.2521 | | | Plant & Other Infra |
| | | | 399 | 0.9067 | | | Plant & Other Infra |
| | | | 404 | 1.1062 | | | Plant & Other Infra |
| | | | 405 | 1.0084 | | | Plant & Other Infra |
| | | | 458/2 | 0.1656 | | | Plant & Other Infra |
| | | | 458/3 | 1.0121 | | | Plant & Other Infra |
| | | | 522/459/2 | 0.0414 | | | Plant & Other Infra |
| | | | 522/459/3 | 0.0941 | | | Plant & Other Infra |
| | | | 523/459/2 | 0.0075 | | | Plant & Other Infra |
| | | | 523/459/3 | 0.1355 | | | Plant & Other Infra |
| | | | 265 | 0.2333 | | | Plant & Other Infra |
| | | | 311 | 0.1843 | | | Plant & Other Infra |
| | | | 355 | 0.2446 | | | Plant & Other Infra |
| Total (1) | | | | 34.8566 | | | |
| 2 | Govt. / forest (Leased) | Baga, Tehsil Arki, District Solan | 26 | 0.1730 | NA | NA | Plant & Other Infra |
| | | | 34 | 0.1279 | | | Plant & Other Infra |
| | | | 176 | 0.1053 | | | Plant & Other Infra |
| | | | 179 | 0.1204 | | | Plant & Other Infra |
| | | | 229 | 0.1956 | | | Plant & Other Infra |
| | | | 236 | 0.1429 | | | Plant & Other Infra |
| | | | 238 | 1.4787 | | | Plant & Other Infra |
| | | | 489/248 | 0.2633 | | | Plant & Other Infra |
| | | | 250 | 0.1241 | | | Plant & Other Infra |
| | | | 496/253 | 0.0113 | | | Plant & Other Infra |
| | | | 254 | 0.8315 | | | Plant & Other Infra |
| | | | 294 | 0.0338 | | | Plant & Other Infra |
| | | | 299 | 0.0602 | | | Plant & Other Infra |
| | | | 303 | 0.0602 | | | Plant & Other Infra |
| | | | 316 | 0.0339 | | | Plant & Other Infra |
| | | | 329 | 0.3763 | | | Plant & Other Infra |
| | | | 343 | 2.0995 | | | Plant & Other Infra |
| | | | 345 | 0.3273 | | | Plant & Other Infra |
| | | | 347 | 0.3762 | | | Plant & Other Infra |
| | | | 349 | 1.1588 | | | Plant & Other Infra |
| | | | 370 | 0.5794 | | | Plant & Other Infra |
| | | | 471/373 | 27.9070 | | | Plant & Other Infra |
| | | | 381 | 6.6823 | | | Plant & Other Infra |
| | | | 384 | 0.2295 | | | Plant & Other Infra |
| | | | 385 | 0.0301 | | | Plant & Other Infra |
| | | | 387 | 0.2144 | | | Plant & Other Infra |

| Sr. No. | Type of Land [Purchased/Awarded Govt. / Others (to be specified)] | Village | Khasra No | Area (Ha) | Details of Mining Leases, against which acquired (if applicable) | ML / PL (If applicable) | Current Use (Mining / Plant & Other Infra) (to be specified) |
|--|---|---|-----------|-----------------|--|-------------------------|--|
| | | | 395 | 0.0715 | | | Plant & Other Infra |
| | | | 396 | 9.2596 | | | Plant & Other Infra |
| | | | 397 | 13.3721 | | | Plant & Other Infra |
| | | | 400 | 0.1015 | | | Plant & Other Infra |
| | | | 244 | 0.1015 | | | Plant & Other Infra |
| | | | 305 | 0.0978 | | | Plant & Other Infra |
| | | | 309 | 0.2671 | | | Plant & Other Infra |
| | | | 350 | 0.9670 | | | Plant & Other Infra |
| | | | 460/1 | 22.9328 | | | Plant & Other Infra |
| | | | 366 | 0.1278 | | | Plant & Other Infra |
| | | | 35 | 0.2860 | | | Plant & Other Infra |
| | | | 42 | 0.2408 | | | Plant & Other Infra |
| | | | 44 | 0.2822 | | | Plant & Other Infra |
| | | | 45 | 0.6509 | | | Plant & Other Infra |
| | | | 47 | 0.1731 | | | Plant & Other Infra |
| | | | 479/53 | 0.4214 | | | Plant & Other Infra |
| | | | 65 | 0.0414 | | | Plant & Other Infra |
| | | | 66 | 0.0527 | | | Plant & Other Infra |
| | | | 70 | 0.2860 | | | Plant & Other Infra |
| | | | 72 | 0.0753 | | | Plant & Other Infra |
| | | | 74 | 0.1768 | | | Plant & Other Infra |
| | | | 80 | 0.0188 | | | Plant & Other Infra |
| | | | 158 | 0.1580 | | | Plant & Other Infra |
| | | | 174/1 | 0.4477 | | | Plant & Other Infra |
| | | | 178 | 0.1881 | | | Plant & Other Infra |
| | | | 188 | 0.9105 | | | Plant & Other Infra |
| | | | 194/1 | 1.4034 | | | Plant & Other Infra |
| | | | 218 | 0.3048 | | | Plant & Other Infra |
| | | | 221 | 0.5079 | | | Plant & Other Infra |
| Total (2) | | | | 97.6674 | | | |
| 3 | Govt. / Forest (Diverted but not Leased) | Baga Karog, Tehsil Arki, District Solan | 224 | 0.0151 | NA | NA | Plant & Other Infra |
| | | | 28 | 0.0564 | | | Plant & Other Infra |
| | | | 29 | 0.0602 | | | Plant & Other Infra |
| | | | 39 | 0.0225 | | | Plant & Other Infra |
| | | | 40 | 0.1317 | | | Plant & Other Infra |
| | | | 41 | 0.0791 | | | Plant & Other Infra |
| | | | 46 | 0.0263 | | | Plant & Other Infra |
| | | | 47 | 0.0753 | | | Plant & Other Infra |
| | | | 48 | 0.1844 | | | Plant & Other Infra |
| | | | 49 | 0.0113 | | | Plant & Other Infra |
| | | | 50 | 0.0075 | | | Plant & Other Infra |
| | | | 51 | 0.0075 | | | Plant & Other Infra |
| | | | 57/1 | 1.3620 | | | Plant & Other Infra |
| | | | 69/60/1 | 3.8980 | | | Plant & Other Infra |
| | | | 61/1 | 0.3386 | | | Plant & Other Infra |
| | | | 62/1 | 0.0753 | | | Plant & Other Infra |
| | | | 67 | 0.0038 | | | |
| Total (3) | | | | 6.3550 | | | |
| Total A (1 + 2 + 3) | | | | 138.8790 | | | |
| B) Details of land acquired (Awarded, Purchased, Diverted & Leased) for | | | | | | | |

| Sr. No. | Type of Land [Purchased/Awarded Govt. / Others (to be specified)] | Village | Khasra No | Area (Ha) | Details of Mining Leases, against which acquired (if applicable) | ML / PL (If applicable) | Current Use (Mining / Plant & Other Infra) (to be specified) |
|--|---|-----------------------------------|--------------|----------------|---|-------------------------|--|
| Mining area and Support Infrastructure. | | | | | | | |
| 4 | Awarded (private land) | Baga, Tehsil Arki, District Solan | 162 | 1.4298 | Baga Bhalag deposit based existing Mining Lease (331.4240 ha) executed on 29.09.2007 and registered vide Deed No. 656 dated 31.10.2007. | - ML | Mining |
| | | | 163 | 0.5983 | | | Mining |
| | | | 402 | 1.7835 | | | Mining |
| | | | 406 | 1.0460 | | | Mining |
| | | | 408 | 0.7036 | | | Mining |
| | | | 409 | 0.6585 | | | Mining |
| | | | 410 | 0.8692 | | | Mining |
| | | | 411 | 1.0460 | | | Mining |
| | | | 412 | 0.3763 | | | Mining |
| | | | 413 | 0.6923 | | | Mining |
| | | | 415 | 0.9820 | | | Mining |
| | | | 416 | 0.7412 | | | Mining |
| | | | 418 | 2.2124 | | | Mining |
| | | | 419 | 0.7600 | | | Mining |
| | | | 420 | 1.2417 | | | Mining |
| | | | 421 | 0.6509 | | | Mining |
| | | | 423 | 0.8429 | | | Mining |
| | | | 424 | 0.5457 | | | Mining |
| | | | 425 | 0.5305 | | | Mining |
| | | | 426 | 1.1928 | | | Mining |
| | | | 427 | 0.7638 | | | Mining |
| | | | 428 | 0.3273 | | | Mining |
| | | | 429 | 0.7412 | | | Mining |
| | | | 430 | 0.0188 | | | Mining |
| | | | 431 | 0.7488 | | | Mining |
| | | | 432 | 0.4553 | | | Mining |
| | | | 435 | 0.4101 | | | Mining |
| | | | 436 | 0.3574 | | | Mining |
| | | | 437 | 0.4515 | | | Mining |
| | | | 438 | 0.9256 | | | Mining |
| | | | 439 | 0.8466 | | | Mining |
| | | | 440 | 0.2145 | | | Mining |
| 441 | 0.0564 | Mining | | | | | |
| 442 | 0.5381 | Mining | | | | | |
| 443 | 0.2069 | Mining | | | | | |
| 444 | 0.0301 | Mining | | | | | |
| 445 | 1.3696 | Mining | | | | | |
| 446 | 0.4101 | Mining | | | | | |
| 447 | 0.5907 | Mining | | | | | |
| 448 | 0.8955 | Mining | | | | | |
| 449 | 0.9971 | Mining | | | | | |
| 450 | 0.0865 | Mining | | | | | |
| 451 | 0.0865 | Mining | | | | | |
| 452 | 0.6321 | Mining | | | | | |
| 453 | 0.6923 | Mining | | | | | |
| 454 | 0.7901 | Mining | | | | | |
| 455 | 0.3085 | Mining | | | | | |
| 457 | 1.3846 | Mining | | | | | |
| | | | Total | 34.2396 | | | |

| Sr. No. | Type of Land [Purchased/Awarded Govt. / Others (to be specified)] | Village | Khasra No | Area (Ha) | Details of Mining Leases, against which acquired (if applicable) | ML / PL (If applicable) | Current Use (Mining / Plant & Other Infra) (to be specified) |
|---------|---|-------------------------------------|-----------|-----------|--|-------------------------|--|
| | | Bhalag, Tehsil Arki, District Solan | 3 | 0.3010 | | | Mining |
| | | | 4 | 0.4289 | | | Mining |
| | | | 5 | 1.5990 | | | Mining |
| | | | 6 | 0.1919 | | | Mining |
| | | | 7 | 0.1242 | | | Mining |
| | | | 8 | 0.0602 | | | Mining |
| | | | 9 | 0.1693 | | | Mining |
| | | | 10 | 0.0753 | | | Mining |
| | | | 11 | 1.1851 | | | Mining |
| | | | 12 | 0.8202 | | | Mining |
| | | | 13 | 0.0113 | | | Mining |
| | | | 14 | 0.0075 | | | Mining |
| | | | 16 | 0.0188 | | | Mining |
| | | | 17 | 0.0263 | | | Mining |
| | | | 18 | 0.0339 | | | Mining |
| | | | 19 | 0.0075 | | | Mining |
| | | | 20 | 0.0113 | | | Mining |
| | | | 21 | 0.0640 | | | Mining |
| | | | 22 | 0.2031 | | | Mining |
| | | | 23 | 0.6020 | | | Mining |
| | | | 24 | 0.4176 | | | Mining |
| | | | 25 | 0.0753 | | | Mining |
| | | | 26 | 0.3611 | | | Mining |
| | | | 28 | 0.1656 | | | Mining |
| | | | 29 | 0.0978 | | | Mining |
| | | | 30 | 0.0977 | | | Mining |
| | | | 32 | 0.0038 | | | Mining |
| | | | 33 | 0.0113 | | | Mining |
| | | | 34 | 0.0038 | | | Mining |
| | | | 35 | 0.1015 | | | Mining |
| | | | 36 | 0.0038 | | | Mining |
| | | | 37 | 0.0489 | | | Mining |
| | | | 38 | 0.0038 | | | Mining |
| | | 39 | 0.0074 | | | Mining | |
| | | 40 | 0.0113 | | | Mining | |
| | | 41 | 0.0038 | | | Mining | |
| | | 43 | 0.0263 | | | Mining | |
| | | 44 | 0.0113 | | | Mining | |
| | | 45 | 0.1279 | | | Mining | |
| | | 46 | 0.0151 | | | Mining | |
| | | 47 | 0.0151 | | | Mining | |
| | | 48 | 0.0038 | | | Mining | |
| | | 49 | 0.0075 | | | Mining | |
| | | 50 | 0.0075 | | | Mining | |
| | | 51 | 0.1091 | | | Mining | |
| | | 52 | 0.0151 | | | Mining | |
| | | 53 | 0.0075 | | | Mining | |
| | | 54 | 0.0151 | | | Mining | |
| | | 55 | 0.0113 | | | Mining | |
| | | 56 | 0.2784 | | | Mining | |

| Sr. No. | Type of Land [Purchased/Awarded Govt. / Others (to be specified)] | Village | Khasra No | Area (Ha) | Details of Mining Leases, against which acquired (if applicable) | ML / PL (If applicable) | Current Use (Mining / Plant & Other Infra) (to be specified) |
|---------|---|------------|--------------|---------------|--|-------------------------|--|
| | | | 57 | 0.0075 | | | Mining |
| | | | 58 | 0.0263 | | | Mining |
| | | | 59 | 0.0038 | | | Mining |
| | | | 61 | 0.1392 | | | Mining |
| | | | 63 | 0.0113 | | | Mining |
| | | | 65 | 0.0188 | | | Mining |
| | | | 66 | 0.0226 | | | Mining |
| | | | 67 | 0.0038 | | | Mining |
| | | | 68 | 0.0038 | | | Mining |
| | | | 69 | 0.0188 | | | Mining |
| | | | 70 | 0.0038 | | | Mining |
| | | | 71 | 0.0038 | | | Mining |
| | | | 72 | 0.0113 | | | Mining |
| | | | 73 | 0.0113 | | | Mining |
| | | | 225/74 | 0.0038 | | | Mining |
| | | | 226/74 | 0.0753 | | | Mining |
| | | | 75 | 0.0038 | | | Mining |
| | | | 76 | 0.0151 | | | Mining |
| | | | 77 | 0.0188 | | | Mining |
| | | | 78 | 0.0188 | | | Mining |
| | | | 231/79 | 0.0376 | | | Mining |
| | | | 232/79 | 0.0263 | | | Mining |
| | | | 80 | 0.1806 | | | Mining |
| | | | 81 | 0.0753 | | | Mining |
| | | | 82 | 0.1543 | | | Mining |
| | | | 82/1 | 0.0038 | | | Mining |
| | | | 83 | 0.0188 | | | Mining |
| | | | 84 | 0.0527 | | | Mining |
| | | | 86 | 0.0602 | | | Mining |
| | | | 87 | 0.0113 | | | Mining |
| | | | 88 | 0.0038 | | | Mining |
| | | | 89 | 0.0038 | | | Mining |
| | | | 90 | 0.0038 | | | Mining |
| | | | 91 | 0.0113 | | | Mining |
| | | | 92 | 0.0301 | | | Mining |
| | | | 93 | 0.1091 | | | Mining |
| | | | 94 | 0.0640 | | | Mining |
| | | | 95 | 0.0489 | | | Mining |
| | | | 96 | 0.0376 | | | Mining |
| | | | 97 | 0.0828 | | | Mining |
| | | | Total | 9.4441 | | | |
| | | Samtiyari, | 106 | 0.3010 | | | Mining |
| | | Tehsil | 109 | 0.1166 | | | Mining |
| | | Arki, | 110 | 0.0113 | | | Mining |
| | | District | 111 | 0.1543 | | | Mining |
| | | Solan | 113 | 0.2972 | | | Mining |
| | | | 342/114 | 0.2446 | | | Mining |
| | | | 343/114 | 0.1844 | | | Mining |
| | | | 115 | 0.1430 | | | Mining |
| | | | 116 | 0.5531 | | | Mining |

| Sr. No. | Type of Land [Purchased/Awarded Govt. / Others (to be specified)] | Village | Khasra No | Area (Ha) | Details of Mining Leases, against which acquired (if applicable) | ML / PL (If applicable) | Current Use (Mining / Plant & Other Infra) (to be specified) |
|---------|---|---------|-----------|-----------|--|-------------------------|--|
| | | | 117 | 0.4666 | | | Mining |
| | | | 118 | 0.6284 | | | Mining |
| | | | 119 | 1.0421 | | | Mining |
| | | | 121 | 0.9895 | | | Mining |
| | | | 122 | 0.5757 | | | Mining |
| | | | 123 | 0.0527 | | | Mining |
| | | | 124 | 0.1505 | | | Mining |
| | | | 126 | 0.3085 | | | Mining |
| | | | 127 | 0.7976 | | | Mining |
| | | | 344/128 | 0.1204 | | | Mining |
| | | | 345/128 | 0.1204 | | | Mining |
| | | | 346/128 | 0.0753 | | | Mining |
| | | | 129 | 0.2370 | | | Mining |
| | | | 130 | 0.4665 | | | Mining |
| | | | 131 | 0.0188 | | | Mining |
| | | | 132 | 0.1957 | | | Mining |
| | | | 133 | 0.1129 | | | Mining |
| | | | 134 | 0.1881 | | | Mining |
| | | | 135 | 0.3537 | | | Mining |
| | | | 348/137 | 0.0452 | | | Mining |
| | | | 139 | 0.1054 | | | Mining |
| | | | 176 | 0.3800 | | | Mining |
| | | | 185 | 0.1391 | | | Mining |
| | | | 186 | 0.1844 | | | Mining |
| | | | 187 | 0.1316 | | | Mining |
| | | | 188 | 0.1580 | | | Mining |
| | | | 189 | 0.2107 | | | Mining |
| | | | 190 | 0.0301 | | | Mining |
| | | | 191 | 0.0301 | | | Mining |
| | | | 192 | 0.2145 | | | Mining |
| | | | 193 | 0.1355 | | | Mining |
| | | | 194 | 0.0075 | | | Mining |
| | | | 196 | 0.0828 | | | Mining |
| | | | 205 | 0.2145 | | | Mining |
| | | | 206 | 0.2972 | | | Mining |
| | | | 207 | 0.0301 | | | Mining |
| | | | 209 | 0.7901 | | | Mining |
| | | | 210 | 0.1844 | | | Mining |
| | | | 211 | 0.0151 | | | Mining |
| | | | 212 | 0.1279 | | | Mining |
| | | | 214 | 0.0075 | | | Mining |
| | | | 215 | 0.0151 | | | Mining |
| | | | 216 | 0.0226 | | | Mining |
| | | | 217 | 0.2145 | | | Mining |
| | | | 218 | 0.1054 | | | Mining |
| | | | 219 | 0.3386 | | | Mining |
| | | | 220 | 0.2370 | | | Mining |
| | | | 221 | 0.3424 | | | Mining |
| | | | 221/1 | 0.7488 | | | Mining |
| | | | 222 | 0.7600 | | | Mining |

| Sr. No. | Type of Land [Purchased/Awarded Govt. / Others (to be specified)] | Village | Khasra No | Area (Ha) | Details of Mining Leases, against which acquired (if applicable) | ML / PL (If applicable) | Current Use (Mining / Plant & Other Infra) (to be specified) |
|---------|---|----------|--------------|----------------|--|-------------------------|--|
| | | | 225 | 0.7036 | | | Mining |
| | | | 335/226 | 0.6886 | | | Mining |
| | | | 228 | 1.5163 | | | Mining |
| | | | 229 | 2.1898 | | | Mining |
| | | | 232 | 1.8512 | | | Mining |
| | | | 235 | 0.3386 | | | Mining |
| | | | 236 | 0.4327 | | | Mining |
| | | | 237 | 0.6547 | | | Mining |
| | | | 240 | 0.8842 | | | Mining |
| | | | 241 | 0.3687 | | | Mining |
| | | | 242 | 1.0535 | | | Mining |
| | | | 243 | 0.5117 | | | Mining |
| | | | 244 | 0.5569 | | | Mining |
| | | | 245 | 0.5230 | | | Mining |
| | | | 246 | 0.1355 | | | Mining |
| | | | 247 | 0.5757 | | | Mining |
| | | | 248 | 0.4741 | | | Mining |
| | | | 249 | 0.8202 | | | Mining |
| | | | 250 | 0.4929 | | | Mining |
| | | | 252 | 1.2981 | | | Mining |
| | | | 253 | 0.6848 | | | Mining |
| | | | 254 | 0.4026 | | | Mining |
| | | | 255 | 0.6585 | | | Mining |
| | | | 256 | 0.1129 | | | Mining |
| | | | 257 | 0.4741 | | | Mining |
| | | | 258 | 0.9331 | | | Mining |
| | | | 259 | 1.0009 | | | Mining |
| | | | 364/261 | 0.0903 | | | Mining |
| | | | 365/261 | 0.3048 | | | Mining |
| | | | 366/262 | 0.3611 | | | Mining |
| | | | 367/262 | 0.6773 | | | Mining |
| | | | 263 | 0.0640 | | | Mining |
| | | | 265 | 0.0301 | | | Mining |
| | | | 266 | 0.0414 | | | Mining |
| | | | 267 | 0.4064 | | | Mining |
| | | | 368/268 | 0.3010 | | | Mining |
| | | | 369/268 | 0.8014 | | | Mining |
| | | | 269 | 0.2596 | | | Mining |
| | | | 270 | 0.6886 | | | Mining |
| | | | 271 | 0.5080 | | | Mining |
| | | | 329/274 | 0.2107 | | | Mining |
| | | | 330/274 | 0.6284 | | | Mining |
| | | | 275 | 0.2935 | | | Mining |
| | | | 276 | 0.0489 | | | Mining |
| | | | 277 | 0.8466 | | | Mining |
| | | | 278 | 0.1467 | | | Mining |
| | | | 279 | 0.1317 | | | Mining |
| | | | Total | 42.3894 | | | |
| | | Sehnali, | 2 | 0.1279 | | | Mining |
| | | Tehsil | 3 | 0.1617 | | | Mining |

| Sr. No. | Type of Land [Purchased/Awarded Govt. / Others (to be specified)] | Village | Khasra No | Area (Ha) | Details of Mining Leases, against which acquired (if applicable) | ML / PL (If applicable) | Current Use (Mining / Plant & Other Infra) (to be specified) |
|---------|---|----------------------|-----------|-----------|--|-------------------------|--|
| | | Arki, District Solan | 4 | 0.0865 | | | Mining |
| | | | 5 | 0.0828 | | | Mining |
| | | | 6 | 0.1806 | | | Mining |
| | | | 7 | 0.1994 | | | Mining |
| | | | 419/8 | 0.2068 | | | Mining |
| | | | 10 | 0.0640 | | | Mining |
| | | | 12 | 0.4251 | | | Mining |
| | | | 13 | 0.1091 | | | Mining |
| | | | 15 | 0.3574 | | | Mining |
| | | | 16 | 0.1279 | | | Mining |
| | | | 17 | 0.0151 | | | Mining |
| | | | 18 | 0.6848 | | | Mining |
| | | | 19 | 0.1580 | | | Mining |
| | | | 21 | 0.0226 | | | Mining |
| | | | 22 | 0.1054 | | | Mining |
| | | | 23 | 0.2559 | | | Mining |
| | | | 24 | 0.1317 | | | Mining |
| | | | 28 | 0.1731 | | | Mining |
| | | | 29 | 0.0903 | | | Mining |
| | | | 30 | 0.2145 | | | Mining |
| | | | 31 | 0.2370 | | | Mining |
| | | | 32 | 0.0753 | | | Mining |
| | | | 33 | 0.0978 | | | Mining |
| | | | 34 | 0.2370 | | | Mining |
| | | | 35 | 0.1919 | | | Mining |
| | | | 36 | 0.1355 | | | Mining |
| | | | 37 | 0.0828 | | | Mining |
| | | | 38 | 0.0941 | | | Mining |
| | | | 39 | 0.1279 | | | Mining |
| | | | 40 | 0.0564 | | | Mining |
| | | | 385/41 | 0.0903 | | | Mining |
| | | | 42 | 0.1316 | | | Mining |
| | | | 398/43 | 0.0226 | | | Mining |
| | | | 399/43 | 0.0113 | | | Mining |
| | | | 400/43 | 0.0151 | | | Mining |
| | | | 401/43 | 0.0075 | | | Mining |
| | | | 44 | 0.5718 | | | Mining |
| | | | 45 | 0.0978 | | | Mining |
| | | | 46 | 0.1317 | | | Mining |
| | | | 50/1 | 0.0602 | | | Mining |
| | | | 51 | 0.0339 | | | Mining |
| | | | 52 | 0.1016 | | | Mining |
| | | | 57 | 0.0753 | | | Mining |
| | | | 62 | 0.5456 | | | Mining |
| | | | 63 | 0.4365 | | | Mining |
| | | | 64 | 0.5268 | | | Mining |
| | | | 420/67/1 | 0.1129 | | | Mining |
| | | | 421/67/2 | 0.1392 | | | Mining |
| | | | 69 | 0.8052 | | | Mining |
| | | | 72 | 0.1543 | | | Mining |

| Sr. No. | Type of Land [Purchased/Awarded Govt. / Others (to be specified)] | Village | Khasra No | Area (Ha) | Details of Mining Leases, against which acquired (if applicable) | ML / PL (If applicable) | Current Use (Mining / Plant & Other Infra) (to be specified) |
|------------------|---|-----------------------------------|--------------|-----------------|---|-------------------------|--|
| | | | 73 | 0.2145 | | | Mining |
| | | | 295 | 0.4967 | | | Mining |
| | | | 296 | 0.0376 | | | Mining |
| | | | 297 | 0.0113 | | | Mining |
| | | | 299 | 0.0452 | | | Mining |
| | | | 300 | 0.3048 | | | Mining |
| | | | 302 | 0.0715 | | | Mining |
| | | | 303 | 0.2333 | | | Mining |
| | | | 304 | 0.0263 | | | Mining |
| | | | 305 | 0.0376 | | | Mining |
| | | | 306 | 0.1957 | | | Mining |
| | | | 307 | 0.1881 | | | Mining |
| | | | 308 | 0.1881 | | | Mining |
| | | | 309 | 0.1994 | | | Mining |
| | | | 310 | 0.0640 | | | Mining |
| | | | 311 | 0.0226 | | | Mining |
| | | | 312 | 0.0113 | | | Mining |
| | | | 313 | 0.0301 | | | Mining |
| | | | 314 | 0.0339 | | | Mining |
| | | | 315 | 0.0564 | | | Mining |
| | | | 316 | 0.0452 | | | Mining |
| | | | 317 | 0.7488 | | | Mining |
| | | | 318 | 0.0263 | | | Mining |
| | | | 319 | 0.1355 | | | Mining |
| | | | 322 | 0.0263 | | | Mining |
| | | | 323 | 0.0790 | | | Mining |
| | | | 324 | 0.1505 | | | Mining |
| | | | 325 | 0.0414 | | | Mining |
| | | | 326 | 0.1844 | | | Mining |
| | | | 327 | 0.3198 | | | Mining |
| | | | 328 | 0.3198 | | | Mining |
| | | | 329 | 0.1392 | | | Mining |
| | | | Total | 14.0721 | | | Mining |
| Total (4) | | | | 100.1452 | | | |
| 5 | Govt. / forest (Leased) | Baga, Tehsil Arki, District Solan | 1/2 | 6.2586 | Baga Bhalag deposit based existing Mining Lease (331.4240 ha) executed on 29.09.2007 and registered vide Deed No. 656 dated | - ML | Mining |
| | | | 2/1 | 8.5034 | | | Mining |
| | | | 475/3/1 | 8.6050 | | | Mining |
| | | | 24/1 | 1.5652 | | | Mining |
| | | | 167 | 0.1596 | | | Mining |
| | | | 195 | 0.2318 | | | Mining |
| | | | 208 | 0.7106 | | | Mining |
| | | | 401 | 4.1614 | | | Mining |
| | | | 403 | 0.2964 | | | Mining |
| | | | 407 | 3.7475 | | | Mining |
| | | | 414 | 0.1925 | | | Mining |
| | | | 417 | 0.7106 | | | Mining |
| | | | 422 | 1.3733 | | | Mining |
| | | | 433 | 2.0355 | | | Mining |
| | | | 434 | 2.6412 | | | Mining |
| | | | 456/1 | 0.0113 | | | Mining |

| Sr. No. | Type of Land [Purchased/Awarded Govt. / Others (to be specified)] | Village | Khasra No | Area (Ha) | Details of Mining Leases, against which acquired (if applicable) | ML / PL (If applicable) | Current Use (Mining / Plant & Other Infra) (to be specified) |
|---------|---|--|--------------|-----------------|--|-------------------------|--|
| | | | Total | 41.2039 | 31.102007 | | |
| | | Bhalag, Tehsil Arki, District Solan | 1 | 13.0072 | | | Mining |
| | | | 2 | 27.0565 | | | Mining |
| | | | 15 | 0.1054 | | | Mining |
| | | | 27 | 0.0263 | | | Mining |
| | | | 31 | 0.0865 | | | Mining |
| | | | 42 | 0.1392 | | | Mining |
| | | | 60 | 0.0564 | | | Mining |
| | | | 64 | 0.0490 | | | Mining |
| | | | 85 | 0.0753 | | | Mining |
| | | | Total | 40.6018 | | | |
| | | Samtiyari, Tehsil Arki, District Solan | 82 min | 0.0414 | | | Mining |
| | | | 95 min | 0.4665 | | | Mining |
| | | | 107 | 0.4440 | | | Mining |
| | | | 108 | 3.2358 | | | Mining |
| | | | 112 | 0.0226 | | | Mining |
| | | | 120 | 0.3311 | | | Mining |
| | | | 125 | 1.8625 | | | Mining |
| | | | 347/128 | 2.1672 | | | Mining |
| | | | 349/137 | 0.9143 | | | Mining |
| | | | 138 | 0.3311 | | | Mining |
| | | | 140 | 0.0301 | | | Mining |
| | | | 141 min | 0.0151 | | | Mining |
| | | | 195 min | 0.0226 | | | Mining |
| | | | 204 min | 0.6058 | | | Mining |
| | | | 208 | 1.2454 | | | Mining |
| | | | 213 | 0.1617 | | | Mining |
| | | | 336/226 | 16.2593 | | | Mining |
| | | | 227 | 6.9607 | | | Mining |
| | | | 230 | 6.0013 | | | Mining |
| | | | 231 | 7.5815 | | | Mining |
| | | | 233 | 22.6620 | | | Mining |
| | | | 234 | 4.3909 | | | Mining |
| | | | 238 | 0.0301 | | | Mining |
| | | | 239 | 7.0886 | | | Mining |
| | | | 251 | 0.1918 | | | Mining |
| | | | 260 | 0.4026 | | | Mining |
| | | | 264 | 0.0339 | | | Mining |
| | | | 272 | 0.0376 | | | Mining |
| | | | 273 | 0.0714 | | | Mining |
| | | | 280 min | 21.0892 | | | Mining |
| | | | Total | 104.6981 | | | |
| | | Sehnali, Tehsil Arki, District Solan | 1 | 13.0147 | | | Mining |
| | | | 418/8 | 0.0113 | | | Mining |
| | | | 9 | 0.3386 | | | Mining |
| | | | 11 | 0.0414 | | | Mining |
| | | | 14 | 0.2219 | | | Mining |
| | | | 20 | 0.0451 | | | Mining |
| | | | 80 | 0.0602 | | | Mining |
| | | | 25 | 0.1279 | | | Mining |

| Sr. No. | Type of Land [Purchased/Awarded Govt. / Others (to be specified)] | Village | Khasra No | Area (Ha) | Details of Mining Leases, against which acquired (if applicable) | ML / PL (If applicable) | Current Use (Mining / Plant & Other Infra) (to be specified) |
|---|---|--|--|--|--|-------------------------|---|
| | | | 26 | 0.2596 | | | Mining |
| | | | 27 | 0.0339 | | | Mining |
| | | | 386/41 | 0.1242 | | | Mining |
| | | | 47/1 | 0.1054 | | | Mining |
| | | | 48 | 0.1956 | | | Mining |
| | | | 49 | 0.1355 | | | Mining |
| | | | 50 | 0.0715 | | | Mining |
| | | | 55/1 | 0.0038 | | | Mining |
| | | | 58/1 | 0.1655 | | | Mining |
| | | | 59 | 0.2182 | | | Mining |
| | | | 60 | 10.2304 | | | Mining |
| | | | 61 | 0.9707 | | | Mining |
| | | | 65 | 0.1279 | | | Mining |
| | | | 66 | 0.2747 | | | Mining |
| | | | 68 | 0.7412 | | | Mining |
| | | | 75/1 | 0.1091 | | | Mining |
| | | | 292 | 3.7550 | | | Mining |
| | | | 293 | 4.8688 | | | Mining |
| | | | 294 | 1.5577 | | | Mining |
| | | | 298 | 0.0301 | | | Mining |
| | | | Total | 37.8399 | | | |
| Total (5) | | | | 224.3437 | | | |
| Total of ML | | | | 324.4889 | | | |
| 6 | Govt. / Forest (Diverted and being Leased) | Baga, Tehsil Arki, District Solan | 161/3/1 460/2/1 460/2/3 | 3.9921 0.9105 0.4967 | Approach Road to existing ML area. | NA | Plant & Other Infra Plant & Other Infra Plant & Other Infra |
| | | Samtiyari, Tehsil Arki, District Solan | 233/2 | 9.1582 | Other Land | Other Land | Other |
| Total (6) | | | | 14.5575 | | | |
| C) Details of land acquired (Purchased & Diverted) for Township area. | | | | | | | |
| 7 | Purchased (private land) | Dhartatoh, Tehsil Sadar, District Bilaspur | 1956 1958 2003 2007 2011 2002/1 2002/3 2002/2 2005/1 2012 2005/2 1958 2009 1959/1 2002/4 | 0.4440 1.1438 1.0573 0.0564 1.0009 0.1242 0.0790 0.1355 0.0151 0.4289 0.2747 0.2821 0.7450 0.2747 0.1919 | NA | NA | Plant & Other Infra Plant & Other Infra Plant & Other Infra Plant & Other Infra Plant & Other Infra Plant & Other Infra Plant & Other Infra Plant & Other Infra Plant & Other Infra Plant & Other Infra Plant & Other Infra Plant & Other Infra Plant & Other Infra Plant & Other Infra Plant & Other Infra |

| Sr. No. | Type of Land [Purchased/Awarded Govt. / Others (to be specified)] | Village | Khasra No | Area (Ha) | Details of Mining Leases, against which acquired (if applicable) | ML / PL (If applicable) | Current Use (Mining / Plant & Other Infra) (to be specified) |
|--|---|--|-----------|----------------|--|-------------------------|--|
| | | | 1960/1 | 0.3085 | | | Plant & Other Infra |
| | | | 2002/5 | 0.0790 | | | Plant & Other Infra |
| | | | 2006 | 0.0527 | | | Plant & Other Infra |
| | | | 2000/2 | 0.2370 | | | Plant & Other Infra |
| | | | 2004 | 0.1919 | | | Plant & Other Infra |
| | | | 1958/2/1 | 0.2822 | | | Plant & Other Infra |
| | | | 1960/4 | 0.1580 | | | Plant & Other Infra |
| Total 7 | | | | 7.5628 | | | |
| 8 | Govt. / Forest (Diverted and being leased) | Dhartatoh, Tehsil Sadar, District Bilaspur | 1949/1 | 0.8503 | NA | NA | Plant & Other Infra |
| | | | 1949/2 | 1.0949 | | | Plant & Other Infra |
| | | | 2008 | 0.1881 | | | Plant & Other Infra |
| | | | 2010 | 0.1957 | | | Plant & Other Infra |
| | | | 2013/1 | 2.2500 | | | Plant & Other Infra |
| | | | 1957 | 0.2935 | | | Plant & Other Infra |
| Total (8) | | | | 4.8725 | | | |
| Total C (7 + 8) | | | | 12.4353 | | | |
| D) Details of land acquired (Awarded & Purchased) for Water Supply Scheme. | | | | | | | |
| 9 | Awarded (private land) | Padiyar, Tehsil Arki, Solan | 142/1 | 0.0113 | NA | NA | Plant & Other Infra |
| | | | 143/1 | 0.0376 | | | Plant & Other Infra |
| | | | 165 | 0.2145 | | | Plant & Other Infra |
| | | | 167 | 0.1844 | | | Plant & Other Infra |
| | | | 168 | 0.0865 | | | Plant & Other Infra |
| | | | 169 | 0.1016 | | | Plant & Other Infra |
| | | | 146/1 | 0.0226 | | | Plant & Other Infra |
| | | | 146/2 | 0.0038 | | | Plant & Other Infra |
| | | | 158/1 | 0.0188 | | | Plant & Other Infra |
| | | | 161/1 | 0.0038 | | | Plant & Other Infra |
| | | Hawani | 527/1 | 0.0301 | | | Plant & Other Infra |
| | | Kol, Tehsil Arki, Solan | 594/528/1 | 0.0564 | | | Plant & Other Infra |
| | | | 501/1 | 0.0000 | | | Plant & Other Infra |
| | | | 502/1 | 0.0075 | | | Plant & Other Infra |
| | | | 502/2 | 0.0188 | | | Plant & Other Infra |
| | | | 503/1 | 0.0640 | | | Plant & Other Infra |
| | | | 502/3 | 0.0188 | | | Plant & Other Infra |
| | | | 503/2 | 0.0075 | | | Plant & Other Infra |
| | | | 507/2 | 0.0339 | | | Plant & Other Infra |
| | | | 509/1 | 0.0339 | | | Plant & Other Infra |
| | | | 510/1 | 0.0263 | | | Plant & Other Infra |
| | | | 511/1 | 0.0113 | | | Plant & Other Infra |
| | | | 506/1 | 0.1880 | | | Plant & Other Infra |
| | | | 99/1 | 0.0075 | | | Plant & Other Infra |
| | | | 118/1 | 0.0226 | | | Plant & Other Infra |
| | | | 117/1 | 0.1054 | | | Plant & Other Infra |
| | | | 98/1 | 0.0113 | | | Plant & Other Infra |
| | | | 114/1 | 0.0489 | | | Plant & Other Infra |
| | | | 539/73/1 | 0.0075 | | | Plant & Other Infra |
| | | | 540/73/1 | 0.0301 | | | Plant & Other Infra |
| | | | 540/73/2 | 0.0075 | | | Plant & Other Infra |
| | | | 540/73/3 | 0.0075 | | | Plant & Other Infra |
| | | | 75/1 | 0.0038 | | | Plant & Other Infra |

| Sr. No. | Type of Land [Purchased/Awarded Govt. / Others (to be specified)] | Village | Khasra No | Area (Ha) | Details of Mining Leases, against which acquired (if applicable) | ML / PL (If applicable) | Current Use (Mining / Plant & Other Infra) (to be specified) |
|--------------------|---|--|-----------------|-----------------|--|-------------------------|--|
| | | | 76/1 | 0.0075 | | | Plant & Other Infra |
| | | | 76/2 | 0.0113 | | | Plant & Other Infra |
| | Purchased (Owned) | Dhartatoh, Tehsil Sadar, District Bilaspur | 2189/2019, 2020 | 0.1129 | | | Plant & Other Infra |
| Total D (9) | | | | 1.5652 | | | |
| | | | | | | | |
| | Total for Plant and other infrastructure | | | 158.2788 | | | |
| | Total for ML | | | 324.4889 | | | |
| | Other Land | | | 9.1582 | | | |
| | Grand Total | | | 491.9259 | | | |

Bagheri

| Sl. No. | Type of Land (Purchased/Awarded/ Govt./Other(to be specified)) | Village | Khasra No | Area (Ha) |
|---|---|--------------------------------------|--------------------------|------------------|
| DETAILS OF GOVT. LAND (24.5105 Hectare), FOR JHCG & BU BAGHERI MAIN PLANT | | | | |
| 1 | Govt./forest land (diverted & leased) | Tikkri, Tehsil Nalagarh (Solan) | 1311/1195/11 03/139/3 | 9.6557 |
| | | | 1311/1195/11 03/139/5 | 6.1368 |
| | | | 169/2 | 3.9093 |
| | | | 170/2 | 4.8087 |
| Total (1) | | | | 24.5105 |
| DETAILS OF Pvt. LAND (0.5268 Hectare), FOR JHCG & BU BAGHERI TOWNSHIP. | | | | |
| 2 | Purchased (Owned) | Tikkri, Tehsil Nalagarh (Solan) | 161/1/1 | 0.5079 |
| | | | 162 | 0.0189 |
| Total (2) | | | | 0.5268 |
| DETAILS OF PURCHASED LAND IN THE NAME OF JHCG & BU BAGHERI AT VILLAGE DEHNI FOR DUMP (in Punjab) | | | | |
| 4 | Purchased (Owned) | Dehni, Tehsil Anandpur Sahib (Solan) | 202 | 0.1882 |
| | | | 204 | 0.0461 |
| | | | 206 | 0.1728 |
| | | | 191 | 0.1556 |
| | | | 195 | 0.2073 |
| | | | 196 | 0.1710 |
| | | | 197 | 0.3820 |
| | | | 203 | 0.1574 |
| | | | 329 | 0.0826 |
| | | | 328 | 0.0864 |
| | | | 205 | 0.1094 |
| | | | 188 | 0.2668 |
| | | | 190 | 0.5375 |
| | | | 198 | 0.1671 |
| | | | 201 | 0.4223 |
| | | | 189 | 0.5127 |
| | | | 207 | 0.0518 |
| | | | 208 | 0.1517 |
| | | | 209 | 0.1209 |
| | | | 210 | 0.3149 |
| 215 | 0.0365 | | | |
| 222 | 0.1267 | | | |
| 223 | 0.1401 | | | |
| 224 | 0.1037 | | | |
| 226 | 0.3437 | | | |
| 227 | 0.2860 | | | |
| 324 | 0.0787 | | | |
| Total (4) | | | | 5.4201 |

| Sl. No. | Type of Land (Purchased/Awarded/ Govt. /Other(to be specified)) | Village | Khasra No | Area (Ha) |
|---|---|--|------------|----------------|
| DETAILS OF PURCHASED LAND IN THE NAME OF JHCG & BU BAGHERI AT VILLAGE BHARATGARH FOR APPROACH ROAD TO RAILWAY SIDING (in Punjab) | | | | |
| 5 | Purchased (Owned) | Bada Pind, Tehsil & District Roop Nagar | 65/1/2 | 0.0278 |
| | | | 65/2/1 | 0.1012 |
| | | | 65/3/2/1 | 0.0759 |
| | | | 65/1/1 | 0.0937 |
| | | | 65/5 | 0.0658 |
| | | | 65/26 | 0.0101 |
| | | | 65 / 4 | 0.0531 |
| | | | 40/25 | 0.0278 |
| | | | 41 /21/1/1 | 0.0025 |
| | | | 41/21/2/1 | 0.0152 |
| | | | 41/21/1/2 | 0.0329 |
| | | | 41/21/2/2 | 0.0253 |
| Total (5) | | | | 0.5313 |
| Grand Total = (1+2+3+4+5) | | | | 30.9887 |

Roorkee

| Sl.No. | Type of Land (Purchased/ Awarded/ Govt. /Other (to be specified)) | Village | Khasra No | Area in Hect. |
|--------|---|---------------------|--------------|------------------|
| 1 | PURCHASED | NALHERI DEHVIRAN | 148 | 0.4903 |
| 2 | | | 149 M | 0.485 |
| 3 | | | 150 | 0.0644 |
| 4 | | | 151 | 0.0644 |
| 5 | | | 152 | 0.0644 |
| 6 | | | 155 | 0.7878 |
| 7 | | | 158 | 0.1267 |
| 8 | | | 159 | 0.1272 |
| 9 | | | 160 | 0.127 |
| 10 | | | 161 | 0.1271 |
| 11 | | | 162 | 0.1271 |
| 12 | | | 163 | 0.1415 |
| 13 | | | 164 | 1.2788 |
| 14 | | | 165 | 0.3932 |
| 15 | | | 166 | 0.3918 |
| 16 | | | 167 | 0.2071 |
| 17 | | | 168 | 1.3956 |
| 18 | | | 169 | 0.2528 |
| 19 | | | 170 | 0.063 |
| 20 | | | 171 | 1.1771 |
| 21 | | | 173 | 2.133 |
| 22 | | | 175 | 2.1487 |
| 23 | | | | 167 / 302 |
| | TOTAL | | 23 | 12.3828 |
| 1 | PURCHASED | - do - | 41 | 0.04 |
| 2 | | | 42 | 0.4728 |
| 3 | | | 43 | 0.7363 |
| 4 | | | 44 | 0.7362 |
| 5 | | | 48 | 0.6657 |
| 6 | | | 50 M | 1.8823 |
| 7 | | | 153 M | 0.1486 |
| 8 | | | 154 M | 0.1681 |
| 9 | | | 156 | 0.0812 |
| 10 | | | 157 | 0.036 |
| | TOTAL | | 10 | 4.9672 |
| 1 | PURCHASED | - do - | 203 | 0.4475 |
| 2 | | | 213 | 0.4178 |
| 3 | | | 214 | 0.4051 |
| | TOTAL | | 3 | 1.2704 |
| 1 | PURCHASED | - do - | 186 M | 0.1078 |
| 2 | | | 187 M | 0.021 |
| 3 | | | 190 M | 0.0182 |
| 4 | | | 191 M | 0.0224 |
| 5 | | | 193 M | 0.015 |

| Sl.No. | Type of Land (Purchased/ Awarded/ Govt. /Other (to be specified)) | Village | Khasra No | Area in Hect. |
|-------------|---|---------|--------------|------------------|
| 6 | | | 194 M | 0.0568 |
| | TOTAL | | 6 | 0.2412 |
| 1 | PURCHASED | - do - | 185 | 0.0625 |
| 2 | | | | |
| | TOTAL | | 1 | 0.0625 |
| 1 | PURCHASED | - do - | 1161 | 0.1536 |
| | TOTAL | | 1 | 0.1536 |
| GRAND TOTAL | | | | 19.0777 |

Dalla

| Sl. No. | Type of Land (Purchased/Awarded/ Govt. /Other(to be specified)) | Village | Khasra No | Area (Ha) | Details of Mining Leases, against which acquired (if applicable) | Current Use (Mining / Plant & Other Infra) (to be specified) |
|----------------|--|----------------|------------------|------------------|---|---|
| 1 | Private Land | Billi-Markundi | 2336 Ka | 1.518 | Julgul/Bhalua Lease | Mining |
| 2 | Private Land | Billi-Markundi | 2341 Ka | 0.266 | Julgul/Bhalua Lease | Mining |
| 3 | Private Land | Billi-Markundi | 2342 Ka | 0.063 | Julgul/Bhalua Lease | Mining |
| 4 | Private Land | Billi-Markundi | 2345 Ga | 0.183 | Julgul/Bhalua Lease | Mining |
| 5 | Private Land | Billi-Markundi | 2349 Ka | 0.468 | Julgul/Bhalua Lease | Mining |
| 6 | Private Land | Billi-Markundi | 2380 Ka | 0.126 | Julgul/Bhalua Lease | Mining |
| 7 | Private Land | Billi-Markundi | 2383 Ka | 0.506 | Julgul/Bhalua Lease | Mining |
| 8 | Private Land | Billi-Markundi | 2384 Ka | 0.974 | Julgul/Bhalua Lease | Mining |
| 9 | Private Land | Billi-Markundi | 2385 Ka | 0.253 | Julgul/Bhalua Lease | Mining |
| 10 | Private Land | Billi-Markundi | 2387 Ka | 0.304 | Julgul/Bhalua Lease | Mining |
| 11 | Private Land | Billi-Markundi | 2389 Ka | 0.032 | Julgul/Bhalua Lease | Mining |
| 12 | Private Land | Billi-Markundi | 2390 Ka | 0.031 | Julgul/Bhalua Lease | Mining |
| 13 | Private Land | Billi-Markundi | 2393 | 0.051 | Julgul/Bhalua Lease | Mining |
| 14 | Private Land | Billi-Markundi | 2394 | 0.746 | Julgul/Bhalua Lease | Mining |
| 15 | Private Land | Billi-Markundi | 2395 | 0.013 | Julgul/Bhalua Lease | Mining |
| 16 | Private Land | Billi-Markundi | 2396 | 0.506 | Julgul/Bhalua Lease | Mining |
| 17 | Private Land | Billi-Markundi | 2397 | 0.044 | Julgul/Bhalua Lease | Mining |
| 18 | Private Land | Billi-Markundi | 2398 | 0.354 | Julgul/Bhalua Lease | Mining |
| 19 | Private Land | Billi-Markundi | 2399 | 0.341 | Julgul/Bhalua Lease | Mining |
| 20 | Private Land | Billi-Markundi | 2409 Ka | 0.746 | Julgul/Bhalua Lease | Mining |
| 21 | Private Land | Billi- | 2415 | 0.012 | Julgul/Bhalua | Mining |

| Sl. No. | Type of Land (Purchased/Awarded/ Govt. /Other(to be specified)) | Village | Khasra No | Area (Ha) | Details of Mining Leases, against which acquired (if applicable) | Current Use (Mining / Plant & Other Infra) (to be specified) |
|---------|---|----------------|-----------|-----------|--|--|
| | | Markundi | | | Lease | |
| 22 | Private Land | Billi-Markundi | 2416 | 0.062 | Julgul/Bhalua Lease | Mining |
| 23 | Private Land | Billi-Markundi | 2418 Ka | 0.284 | Julgul/Bhalua Lease | Mining |
| 24 | Private Land | Billi-Markundi | 2420 Ka | 0.598 | Julgul/Bhalua Lease | Mining |
| 25 | Private Land | Billi-Markundi | 2421 Ka | 0.481 | Julgul/Bhalua Lease | Mining |
| 26 | Private Land | Billi-Markundi | 2421 Kha | 0.942 | Julgul/Bhalua Lease | Mining |
| 27 | Private Land | Billi-Markundi | 2422 Ka | 0.127 | Julgul/Bhalua Lease | Mining |
| 28 | Private Land | Billi-Markundi | 2426 Angh | 0.038 | Julgul/Bhalua Lease | Mining |
| 29 | Private Land | Billi-Markundi | 2427 | 0.126 | Julgul/Bhalua Lease | Mining |
| 30 | Private Land | Billi-Markundi | 2428 | 0.304 | Julgul/Bhalua Lease | Mining |
| 31 | Private Land | Billi-Markundi | 2442 Ka | 0.190 | Julgul/Bhalua Lease | Mining |
| 32 | Private Land | Billi-Markundi | 2486 Kha | 0.051 | Julgul/Bhalua Lease | Mining |
| 33 | Private Land | Billi-Markundi | 2518 Ka | 1.455 | Julgul/Bhalua Lease | Mining |
| 34 | Private Land | Billi-Markundi | 2683 Ka | 0.759 | Julgul/Bhalua Lease | Mining |
| 35 | Private Land | Billi-Markundi | 2705 Kha | 0.101 | Julgul/Bhalua Lease | Mining |
| 36 | Private Land | Billi-Markundi | 2720 | 0.316 | Julgul/Bhalua Lease | Mining |
| 37 | Private Land | Billi-Markundi | 2721 | 0.291 | Julgul/Bhalua Lease | Mining |
| 38 | Private Land | Billi-Markundi | 2722 | 0.051 | Julgul/Bhalua Lease | Mining |
| 39 | Private Land | Billi-Markundi | 2723 | 0.132 | Julgul/Bhalua Lease | Mining |
| 40 | Private Land | Billi-Markundi | 2724 | 0.082 | Julgul/Bhalua Lease | Mining |
| 41 | Private Land | Billi-Markundi | 2725 | 0.038 | Julgul/Bhalua Lease | Mining |
| 42 | Private Land | Billi-Markundi | 2726 | 0.202 | Julgul/Bhalua Lease | Mining |

| Sl. No. | Type of Land (Purchased/Awarded/ Govt. /Other(to be specified)) | Village | Khasra No | Area (Ha) | Details of Mining Leases, against which acquired (if applicable) | Current Use (Mining / Plant & Other Infra) (to be specified) |
|---------|---|----------------|-----------|-----------|--|--|
| 43 | Private Land | Billi-Markundi | 2727 | 0.051 | Julgul/Bhalua Lease | Mining |
| 44 | Private Land | Billi-Markundi | 2728 | 0.126 | Julgul/Bhalua Lease | Mining |
| 45 | Private Land | Billi-Markundi | 2729 | 0.126 | Julgul/Bhalua Lease | Mining |
| 46 | Private Land | Billi-Markundi | 2730 | 0.266 | Julgul/Bhalua Lease | Mining |
| 47 | Private Land | Billi-Markundi | 2731 | 0.405 | Julgul/Bhalua Lease | Mining |
| 48 | Private Land | Billi-Markundi | 2732 | 0.063 | Julgul/Bhalua Lease | Mining |
| 49 | Private Land | Billi-Markundi | 2733 | 0.069 | Julgul/Bhalua Lease | Mining |
| 50 | Private Land | Billi-Markundi | 2739 Ka | 3.124 | Julgul/Bhalua Lease | Mining |
| 51 | Private Land | Billi-Markundi | 2740 Me | 2.185 | Julgul/Bhalua Lease | Mining |
| 52 | Private Land | Billi-Markundi | 2740 Me | 0.243 | Julgul/Bhalua Lease | Mining |
| 53 | Private Land | Billi-Markundi | 2742 Ga | 0.245 | Julgul/Bhalua Lease | Mining |
| 54 | Private Land | Billi-Markundi | 2773 | 0.354 | Julgul/Bhalua Lease | Mining |
| 55 | Private Land | Billi-Markundi | 2778 Ka | 0.126 | Julgul/Bhalua Lease | Mining |
| 56 | Private Land | Billi-Markundi | 7985 Kha | 0.177 | Julgul/Bhalua Lease | Mining |
| 57 | Private Land | Billi-Markundi | 2741 | 0.847 | Julgul/Bhalua Lease | Mining |
| 58 | Private Land | Billi-Markundi | 2415 Me | 0.003 | Julgul/Bhalua Lease | Mining |
| 59 | Private Land | Billi-Markundi | 2416 Me | 0.021 | Julgul/Bhalua Lease | Mining |
| 60 | Private Land | Billi-Markundi | 2426 Gha | 0.177 | Julgul/Bhalua Lease | Mining |
| 61 | Private Land | Billi-Markundi | 2339 Ga/1 | 6.070 | Julgul/Bhalua Lease | Mining |
| 62 | Private Land | Billi-Markundi | 2418 Ga/1 | 1.265 | Julgul/Bhalua Lease | Mining |
| 63 | Private Land | Billi-Markundi | 7994 | 0.708 | Julgul/Bhalua Lease | Mining |
| 64 | Private Land | Billi- | 2443 Ka | 0.089 | Julgul/Bhalua | Mining |

| Sl. No. | Type of Land (Purchased/Awarded/ Govt. /Other(to be specified)) | Village | Khasra No | Area (Ha) | Details of Mining Leases, against which acquired (if applicable) | Current Use (Mining / Plant & Other Infra) (to be specified) |
|---------|---|----------------|-----------|-----------|--|--|
| | | Markundi | | | Lease | |
| 65 | Private Land | Billi-Markundi | 2447 | 0.215 | Julgul/Bhalua Lease | Mining |
| 66 | Private Land | Billi-Markundi | 2480 | 0.430 | Julgul/Bhalua Lease | Mining |
| 67 | Private Land | Billi-Markundi | 2493 Ka | 0.177 | Julgul/Bhalua Lease | Mining |
| 68 | Private Land | Billi-Markundi | 2493 Kha | 0.354 | Julgul/Bhalua Lease | Mining |
| 69 | Private Land | Billi-Markundi | 2494 | 0.139 | Julgul/Bhalua Lease | Mining |
| 70 | Private Land | Billi-Markundi | 2687 Kha | 0.057 | Julgul/Bhalua Lease | Mining |
| 71 | Private Land | Billi-Markundi | 2737 | 0.158 | Julgul/Bhalua Lease | Mining |
| 72 | Private Land | Billi-Markundi | 2742 Kha | 0.468 | Julgul/Bhalua Lease | Mining |
| 73 | Private Land | Billi-Markundi | 2742 Ga | 1.020 | Julgul/Bhalua Lease | Mining |
| 74 | Private Land | Billi-Markundi | 2744 Kha | 0.455 | Julgul/Bhalua Lease | Mining |
| 75 | Private Land | Billi-Markundi | 2778 Ka | 0.127 | Julgul/Bhalua Lease | Mining |
| 76 | Private Land | Billi-Markundi | 7979 | 0.190 | Julgul/Bhalua Lease | Mining |
| 77 | Private Land | Billi-Markundi | 7980 | 0.367 | Julgul/Bhalua Lease | Mining |
| 78 | Private Land | Billi-Markundi | 2745 Ka | 0.288 | Julgul/Bhalua Lease | Mining |
| 79 | Private Land | Billi-Markundi | 2746 Ka | 0.164 | Julgul/Bhalua Lease | Mining |
| 80 | Private Land | Billi-Markundi | 2748 Ka | 0.152 | Julgul/Bhalua Lease | Mining |
| 81 | Private Land | Billi-Markundi | 2749 Ka | 0.177 | Julgul/Bhalua Lease | Mining |
| 82 | Private Land | Billi-Markundi | 2753 Ka | 0.733 | Julgul/Bhalua Lease | Mining |
| 83 | Private Land | Billi-Markundi | 2761 | 0.240 | Julgul/Bhalua Lease | Mining |
| 84 | Private Land | Billi-Markundi | 2762 | 0.114 | Julgul/Bhalua Lease | Mining |
| 85 | Private Land | Billi-Markundi | 2764 | 0.329 | Julgul/Bhalua Lease | Mining |

| Sl. No. | Type of Land (Purchased/Awarded/ Govt. /Other(to be specified)) | Village | Khasra No | Area (Ha) | Details of Mining Leases, against which acquired (if applicable) | Current Use (Mining / Plant & Other Infra) (to be specified) |
|---------|---|----------------|------------|-----------|--|--|
| 86 | Private Land | Billi-Markundi | 2765 | 0.304 | Julgul/Bhalua Lease | Mining |
| 87 | Private Land | Billi-Markundi | 2766 | 0.329 | Julgul/Bhalua Lease | Mining |
| 88 | Private Land | Billi-Markundi | 2768 Ka | 0.095 | Julgul/Bhalua Lease | Mining |
| 89 | Private Land | Billi-Markundi | 2769 | 0.019 | Julgul/Bhalua Lease | Mining |
| 90 | Private Land | Billi-Markundi | 2770 | 0.291 | Julgul/Bhalua Lease | Mining |
| 91 | Private Land | Billi-Markundi | 2771 | 0.126 | Julgul/Bhalua Lease | Mining |
| 92 | Private Land | Billi-Markundi | 2772 Kha | 0.798 | Julgul/Bhalua Lease | Mining |
| 93 | Private Land | Billi-Markundi | 2774 | 0.152 | Julgul/Bhalua Lease | Mining |
| 94 | Private Land | Billi-Markundi | 2775 | 0.266 | Julgul/Bhalua Lease | Mining |
| 95 | Private Land | Billi-Markundi | 2776 | 0.240 | Julgul/Bhalua Lease | Mining |
| 96 | Private Land | Billi-Markundi | 2778 Kha | 0.379 | Julgul/Bhalua Lease | Mining |
| 97 | Private Land | Billi-Markundi | 2781 | 0.228 | Julgul/Bhalua Lease | Mining |
| 98 | Private Land | Billi-Markundi | 2782 | 0.025 | Julgul/Bhalua Lease | Mining |
| 99 | Private Land | Billi-Markundi | 2783 | 0.145 | Julgul/Bhalua Lease | Mining |
| 100 | Private Land | Billi-Markundi | 2784 | 0.215 | Julgul/Bhalua Lease | Mining |
| 101 | Private Land | Billi-Markundi | 2785 | 0.196 | Julgul/Bhalua Lease | Mining |
| 102 | Private Land | Billi-Markundi | 7013 Ka Me | 0.723 | Julgul/Bhalua Lease | Plant & Other Infra |
| 103 | Private Land | Billi-Markundi | 7014 Me | 0.036 | Julgul/Bhalua Lease | Plant & Other Infra |
| 104 | Private Land | Billi-Markundi | 7016 Me | 0.126 | Julgul/Bhalua Lease | Plant & Other Infra |
| 105 | Private Land | Billi-Markundi | 2742 Ka | 0.152 | Julgul/Bhalua Lease | Mining |
| 106 | Private Land | Billi-Markundi | 7981 | 0.107 | Julgul/Bhalua Lease | Mining |
| 107 | Private Land | Billi- | 7982 | 0.266 | Julgul/Bhalua | Mining |

| Sl. No. | Type of Land (Purchased/Awarded/ Govt. /Other(to be specified)) | Village | Khasra No | Area (Ha) | Details of Mining Leases, against which acquired (if applicable) | Current Use (Mining / Plant & Other Infra) (to be specified) |
|---------|---|----------------|-----------|-----------|--|--|
| | | Markundi | | | Lease | |
| 108 | Private Land | Billi-Markundi | 2745 Ka/1 | 0.370 | Julgul/Bhalua Lease | Mining |
| 109 | Private Land | Billi-Markundi | 2760 | 1.113 | Julgul/Bhalua Lease | Mining |
| 110 | Private Land | Billi-Markundi | 2767 | 0.051 | Julgul/Bhalua Lease | Mining |
| 111 | Private Land | Billi-Markundi | 2772 Ka | 0.670 | Julgul/Bhalua Lease | Mining |
| 112 | Private Land | Billi-Markundi | 7967 Gha | 0.101 | Julgul/Bhalua Lease | Mining |
| 113 | Private Land | Billi-Markundi | 7970 | 0.228 | Julgul/Bhalua Lease | Mining |
| 114 | Private Land | Kota | 818 Kha | 0.105 | Julgul/Bhalua Lease | Plant & Other Infra |
| 115 | Private Land | Kota | 799 Kha | 0.020 | Julgul/Bhalua Lease | Plant & Other Infra |
| 116 | Private Land | Kota | 807 Kha | 0.091 | Julgul/Bhalua Lease | Plant & Other Infra |
| 117 | Private Land | Kota | 811 Ka | 0.013 | Julgul/Bhalua Lease | Plant & Other Infra |
| 118 | Private Land | Kota | 811 Kha | 1.319 | Julgul/Bhalua Lease | Plant & Other Infra |
| 119 | Private Land | Kota | 811 Ga | 1.181 | Julgul/Bhalua Lease | Plant & Other Infra |
| 120 | Private Land | Kota | 812 | 0.374 | Julgul/Bhalua Lease | Plant & Other Infra |
| 121 | Private Land | Kota | 813 | 1.113 | Julgul/Bhalua Lease | Plant & Other Infra |
| 122 | Private Land | Kota | 814 | 0.329 | Julgul/Bhalua Lease | Plant & Other Infra |
| 123 | Private Land | Kota | 818 Ka | 0.236 | Julgul/Bhalua Lease | Plant & Other Infra |
| 124 | Private Land | Kota | 3201 Kha | 12.077 | Kajrahat Lime Stone Lease | Mining |
| 125 | Private Land | Kota | 3136 Me | 0.237 | Outside of Lease | Plant & Other Infra |
| 126 | Private Land | Kota | 3137 | 0.440 | Outside of Lease | Plant & Other Infra |
| 127 | Private Land | Kota | 3120 | 0.155 | Outside of Lease | Plant & Other Infra |
| 128 | Private Land | Kota | 3541 Me | 0.004 | Outside of Lease | Plant & Other Infra |

| Sl. No. | Type of Land (Purchased/Awarded/ Govt. /Other(to be specified)) | Village | Khasra No | Area (Ha) | Details of Mining Leases, against which acquired (if applicable) | Current Use (Mining / Plant & Other Infra) (to be specified) |
|---------|---|---------|-----------|-----------|--|--|
| 129 | Private Land | Kota | 3542 Me | 0.059 | Outside of Lease | Plant & Other Infra |
| 130 | Private Land | Kota | 3227 | 0.529 | Outside of Lease | Plant & Other Infra |
| 131 | Private Land | Kota | 3589 Kha | 1.186 | Outside of Lease | Plant & Other Infra |
| 191 | Through Bid of UPSCCL | Kota | 92 kha | 0.013 | Outside of Lease | Plant & Other Infra |
| 192 | Through Bid of UPSCCL | Kota | 112 kha | 5.264 | Outside of Lease | Plant & Other Infra |
| 193 | Through Bid of UPSCCL | Kota | 113 | 19.740 | Outside of Lease | Plant & Other Infra |
| 194 | Through Bid of UPSCCL | Kota | 114 | 0.420 | Outside of Lease | Plant & Other Infra |
| 195 | Through Bid of UPSCCL | Kota | 115 ka | 0.210 | Outside of Lease | Plant & Other Infra |
| 196 | Through Bid of UPSCCL | Kota | 116 | 0.180 | Outside of Lease | Plant & Other Infra |
| 197 | Through Bid of UPSCCL | Kota | 117 ka | 0.015 | Outside of Lease | Plant & Other Infra |
| 198 | Through Bid of UPSCCL | Kota | 118 kha | 0.015 | Outside of Lease | Plant & Other Infra |
| 199 | Through Bid of UPSCCL | Kota | 119 ka | 0.038 | Outside of Lease | Plant & Other Infra |
| 200 | Through Bid of UPSCCL | Kota | 176 ka | 0.497 | Outside of Lease | Plant & Other Infra |
| 201 | Through Bid of UPSCCL | Kota | 177 | 1.390 | Outside of Lease | Plant & Other Infra |
| 202 | Through Bid of UPSCCL | Kota | 178 ka | 0.986 | Outside of Lease | Plant & Other Infra |
| 203 | Through Bid of UPSCCL | Kota | 179 | 13.231 | Outside of Lease | Plant & Other Infra |
| 204 | Through Bid of UPSCCL | Kota | 422 kha | 0.010 | Outside of Lease | Plant & Other Infra |
| 205 | Through Bid of UPSCCL | Kota | 426 ka | 34.702 | Outside of Lease | Plant & Other Infra |
| 206 | Through Bid of UPSCCL | Kota | 427 ga | 3.962 | Outside of Lease | Plant & Other Infra |
| 207 | Through Bid of UPSCCL | Kota | 429 kha | 0.337 | Outside of Lease | Plant & Other Infra |
| 208 | Through Bid of UPSCCL | Kota | 430 gha | 0.060 | Outside of Lease | Plant & Other Infra |
| 209 | Through Bid of | Kota | 614 ka | 0.248 | Outside of | Plant & |

| Sl. No. | Type of Land (Purchased/Awarded/ Govt. /Other(to be specified)) | Village | Khasra No | Area (Ha) | Details of Mining Leases, against which acquired (if applicable) | Current Use (Mining / Plant & Other Infra) (to be specified) |
|---------|---|---------|-----------|-----------|--|--|
| | UPSCCL | | | | Lease | Other Infra |
| 210 | Through Bid of UPSCCL | Kota | 699 | 0.013 | Outside of Lease | Plant & Other Infra |
| 211 | Through Bid of UPSCCL | Kota | 791 ka | 0.395 | Outside of Lease | Plant & Other Infra |
| 212 | Through Bid of UPSCCL | Kota | 818 ga | 0.264 | Outside of Lease | Plant & Other Infra |
| 213 | Through Bid of UPSCCL | Kota | 824 kha | 0.109 | Outside of Lease | Plant & Other Infra |
| 214 | Through Bid of UPSCCL | Kota | 825 ka | 4.210 | Outside of Lease | Plant & Other Infra |
| 215 | Through Bid of UPSCCL | Kota | 826 ka | 2.674 | Outside of Lease | Plant & Other Infra |
| 216 | Through Bid of UPSCCL | Kota | 830 ka | 0.060 | Outside of Lease | Plant & Other Infra |
| 217 | Through Bid of UPSCCL | Kota | 838 ga | 0.093 | Outside of Lease | Plant & Other Infra |
| 218 | Through Bid of UPSCCL | Kota | 872 ka | 0.166 | Outside of Lease | Plant & Other Infra |
| 219 | Through Bid of UPSCCL | Kota | 881 ga | 0.103 | Outside of Lease | Plant & Other Infra |
| 220 | Through Bid of UPSCCL | Kota | 886 kha | 0.153 | Outside of Lease | Plant & Other Infra |
| 221 | Through Bid of UPSCCL | Kota | 887 kha | 0.099 | Outside of Lease | Plant & Other Infra |
| 222 | Through Bid of UPSCCL | Kota | 900 gha | 0.013 | Outside of Lease | Plant & Other Infra |
| 223 | Through Bid of UPSCCL | Kota | 901 ka | 0.013 | Outside of Lease | Plant & Other Infra |
| 224 | Through Bid of UPSCCL | Kota | 902 kha | 0.054 | Outside of Lease | Plant & Other Infra |
| 225 | Through Bid of UPSCCL | Kota | 912 ga | 0.099 | Outside of Lease | Plant & Other Infra |
| 226 | Through Bid of UPSCCL | Kota | 913 cha | 0.255 | Outside of Lease | Plant & Other Infra |
| 227 | Through Bid of UPSCCL | Kota | 914 anga | 0.265 | Outside of Lease | Plant & Other Infra |
| 228 | Through Bid of UPSCCL | Kota | 915 cha | 0.295 | Outside of Lease | Plant & Other Infra |
| 229 | Through Bid of UPSCCL | Kota | 932 | 19.780 | Outside of Lease | Plant & Other Infra |
| 230 | Through Bid of UPSCCL | Kota | 933 kha | 26.580 | Outside of Lease | Plant & Other Infra |

| Sl. No. | Type of Land (Purchased/Awarded/ Govt. /Other(to be specified)) | Village | Khasra No | Area (Ha) | Details of Mining Leases, against which acquired (if applicable) | Current Use (Mining / Plant & Other Infra) (to be specified) |
|---------|---|---------|-----------|-----------|--|--|
| 231 | Through Bid of UPSCCL | Kota | 970 ga | 0.070 | Outside of Lease | Plant & Other Infra |
| 232 | Through Bid of UPSCCL | Kota | 971 | 0.150 | Outside of Lease | Plant & Other Infra |
| 233 | Through Bid of UPSCCL | Kota | 972 ka | 0.321 | Outside of Lease | Plant & Other Infra |
| 234 | Through Bid of UPSCCL | Kota | 977 kha | 0.152 | Outside of Lease | Plant & Other Infra |
| 235 | Through Bid of UPSCCL | Kota | 979 kha | 0.165 | Outside of Lease | Plant & Other Infra |
| 236 | Through Bid of UPSCCL | Kota | 980 ka | 0.158 | Outside of Lease | Plant & Other Infra |
| 237 | Through Bid of UPSCCL | Kota | 981 kha | 0.120 | Outside of Lease | Plant & Other Infra |
| 238 | Through Bid of UPSCCL | Kota | 1031 gha | 0.026 | Outside of Lease | Plant & Other Infra |
| 239 | Through Bid of UPSCCL | Kota | 1032 ka | 0.013 | Outside of Lease | Plant & Other Infra |
| 240 | Through Bid of UPSCCL | Kota | 1042 | 0.013 | Outside of Lease | Plant & Other Infra |
| 241 | Through Bid of UPSCCL | Kota | 1045 | 0.020 | Outside of Lease | Plant & Other Infra |
| 242 | Through Bid of UPSCCL | Kota | 1046 ka | 1.181 | Outside of Lease | Plant & Other Infra |
| 243 | Through Bid of UPSCCL | Kota | 1084 | 0.010 | Outside of Lease | Plant & Other Infra |
| 244 | Through Bid of UPSCCL | Kota | 1085 ka | 0.165 | Outside of Lease | Plant & Other Infra |
| 245 | Through Bid of UPSCCL | Kota | 1086 kha | 0.300 | Outside of Lease | Plant & Other Infra |
| 246 | Through Bid of UPSCCL | Kota | 1087 | 0.010 | Outside of Lease | Plant & Other Infra |
| 247 | Through Bid of UPSCCL | Kota | 1088 | 0.520 | Outside of Lease | Plant & Other Infra |
| 248 | Through Bid of UPSCCL | Kota | 1089 ka | 0.122 | Outside of Lease | Plant & Other Infra |
| 249 | Through Bid of UPSCCL | Kota | 2568 ka | 0.200 | Outside of Lease | Plant & Other Infra |
| 250 | Through Bid of UPSCCL | Kota | 2574 | 0.110 | Outside of Lease | Plant & Other Infra |
| 251 | Through Bid of UPSCCL | Kota | 2576 kha | 1.624 | Outside of Lease | Plant & Other Infra |
| 252 | Through Bid of UPSCCL | Kota | 2608 ka | 3.848 | Outside of Lease | Plant & Other Infra |

| Sl. No. | Type of Land (Purchased/Awarded/ Govt. /Other(to be specified)) | Village | Khasra No | Area (Ha) | Details of Mining Leases, against which acquired (if applicable) | Current Use (Mining / Plant & Other Infra) (to be specified) |
|---------|---|---------|-----------|-----------|--|--|
| | UPSCCL | | | | Lease | Other Infra |
| 253 | Through Bid of UPSCCL | Kota | 2820 ka | 2.879 | Outside of Lease | Plant & Other Infra |
| 254 | Through Bid of UPSCCL | Kota | 2824 ka | 0.433 | Outside of Lease | Plant & Other Infra |
| 255 | Through Bid of UPSCCL | Kota | 3104 ga | 2.530 | Outside of Lease | Plant & Other Infra |
| 256 | Through Bid of UPSCCL | Kota | 3185 gha | 33.384 | Outside of Lease | Plant & Other Infra |
| 257 | Through Bid of UPSCCL | Kota | 3184 | 29.160 | Outside of Lease | Plant & Other Infra |
| 258 | Through Bid of UPSCCL | Kota | 3196 kha | 3.679 | With in Lease | Mining |
| 259 | Through Bid of UPSCCL | Kota | 3203 kha | 3.843 | Outside of Lease | Plant & Other Infra |
| 260 | Through Bid of UPSCCL | Kota | 3197 | 18.750 | Outside of Lease | Plant & Other Infra |
| 261 | Through Bid of UPSCCL | Kota | 3205 kha | 0.100 | With in Lease | Mining |
| 262 | Through Bid of UPSCCL | Kota | 3213 ka | 0.360 | With in Lease | Mining |
| 263 | Through Bid of UPSCCL | Kota | 3226 | 0.050 | With in Lease | Mining |
| 264 | Through Bid of UPSCCL | Kota | 3329 | 2.900 | With in Lease | Mining |
| 265 | Through Bid of UPSCCL | Kota | 3348 ga | 0.172 | With in Lease | Mining |
| 266 | Through Bid of UPSCCL | Kota | 3349 kha | 0.005 | With in Lease | Mining |
| 267 | Through Bid of UPSCCL | Kota | 3350 | 1.888 | With in Lease | Mining |
| 268 | Through Bid of UPSCCL | Kota | 3352 | 0.190 | With in Lease | Mining |
| 269 | Through Bid of UPSCCL | Kota | 3353 kha | 0.030 | With in Lease | Mining |
| 270 | Through Bid of UPSCCL | Kota | 3398 | 0.114 | With in Lease | Mining |
| 271 | Through Bid of UPSCCL | Kota | 3499 ga | 0.343 | Outside of Lease | Plant & Other Infra |
| 272 | Through Bid of UPSCCL | Kota | 3500 ga | 0.025 | Outside of Lease | Plant & Other Infra |
| 273 | Through Bid of UPSCCL | Kota | 3502 kha | 0.266 | Outside of Lease | Plant & Other Infra |

| Sl. No. | Type of Land (Purchased/Awarded/ Govt. /Other(to be specified)) | Village | Khasra No | Area (Ha) | Details of Mining Leases, against which acquired (if applicable) | Current Use (Mining / Plant & Other Infra) (to be specified) |
|---------|---|---------|------------|-----------|--|--|
| 274 | Through Bid of UPSCCL | Kota | 3503 | 0.040 | Outside of Lease | Plant & Other Infra |
| 275 | Through Bid of UPSCCL | Kota | 3504 | 0.013 | Outside of Lease | Plant & Other Infra |
| 276 | Through Bid of UPSCCL | Kota | 3505 | 2.203 | Outside of Lease | Plant & Other Infra |
| 277 | Through Bid of UPSCCL | Kota | 3517 | 0.028 | Outside of Lease | Plant & Other Infra |
| 278 | Through Bid of UPSCCL | Kota | 3518 | 0.165 | Outside of Lease | Plant & Other Infra |
| 279 | Through Bid of UPSCCL | Kota | 16269/176 | 0.070 | Outside of Lease | Plant & Other Infra |
| 281 | Through Bid of UPSCCL | Kota | 933 ka | 12.460 | Outside of Lease | Plant & Other Infra |
| 282 | Through Bid of UPSCCL | Kota | 3189 | 0.700 | Outside of Lease | Plant & Other Infra |
| 283 | Through Bid of UPSCCL | Kota | 3195 kha | 2.433 | With in Lease | Mining |
| 284 | Through Bid of UPSCCL | Kota | 3196 ka | 7.561 | With in Lease | Mining |
| 285 | Through Bid of UPSCCL | Kota | 3198 | 21.100 | Outside of Lease | Plant & Other Infra |
| 286 | Through Bid of UPSCCL | Kota | 3199 | 21.250 | Outside of Lease | Plant & Other Infra |
| 287 | Through Bid of UPSCCL | Kota | 3200 | 35.760 | Outside of Lease | Plant & Other Infra |
| 288 | Through Bid of UPSCCL | Kota | 3201 ga-me | 7.176 | With in Lease | Mining |
| 289 | Through Bid of UPSCCL | Kota | 3202 | 14.350 | With in Lease | Mining |
| 290 | Through Bid of UPSCCL | Kota | 3203 | 16.266 | With in Lease | Mining |
| 291 | Through Bid of UPSCCL | Kota | 3204 | 10.150 | With in Lease | Mining |
| 292 | Through Bid of UPSCCL | Kota | 3205 ka | 11.000 | With in Lease | Mining |
| 293 | Through Bid of UPSCCL | Kota | 3206 | 11.000 | With in Lease | Mining |
| 294 | Through Bid of UPSCCL | Kota | 3211 | 14.850 | With in Lease | Mining |
| 295 | Through Bid of UPSCCL | Kota | 3212 | 24.000 | With in Lease | Mining |
| 296 | Through Bid of | Kota | 111 | 4.710 | Outside of | Plant & |

| Sl. No. | Type of Land (Purchased/Awarded/ Govt. /Other(to be specified)) | Village | Khasra No | Area (Ha) | Details of Mining Leases, against which acquired (if applicable) | Current Use (Mining / Plant & Other Infra) (to be specified) |
|---------|---|---------|------------|-----------|--|--|
| | UPSCCL | | | | Lease | Other Infra |
| 297 | Through Bid of UPSCCL | Kota | 3185 ka | 22.445 | Outside of Lease | Plant & Other Infra |
| 298 | Through Bid of UPSCCL | Kota | 3187 me | 0.669 | Outside of Lease | Plant & Other Infra |
| 299 | Through Bid of UPSCCL | Kota | 3108 | 4.110 | Outside of Lease | Plant & Other Infra |
| 300 | Through Bid of UPSCCL | Kota | 3208 | 0.720 | With in Lease | Mining |
| 301 | Through Bid of UPSCCL | Kota | 3201 ga-me | 1.770 | With in Lease | Mining |
| 302 | Through Bid of UPSCCL | Kota | 2576 ka-me | 1.500 | Outside of Lease | Plant & Other Infra |
| 303 | Through Bid of UPSCCL | Kota | 2602 me | 6.604 | Outside of Lease | Plant & Other Infra |
| 304 | Through Bid of UPSCCL | Kota | 2604 | 0.140 | Outside of Lease | Plant & Other Infra |
| 305 | Through Bid of UPSCCL | Kota | 2607 | 0.100 | Outside of Lease | Plant & Other Infra |
| 306 | Through Bid of UPSCCL | Kota | 112 ka | 0.056 | Outside of Lease | Plant & Other Infra |
| 307 | Through Bid of UPSCCL | Kota | 425 kha-me | 3.272 | Outside of Lease | Plant & Other Infra |
| 308 | Govt Land | Kota | 29 me | 0.007 | ML | Mining |
| 309 | Govt Land | Kota | 30 me | 0.022 | ML | Mining |
| 310 | Govt Land | Kota | 32 me | 0.060 | ML | Mining |
| 311 | Govt Land | Kota | 34 me | 0.400 | ML | Mining |
| 312 | Govt Land | Kota | 35 me | 0.030 | ML | Mining |
| 313 | Govt Land | Kota | 36 | 0.420 | ML | Mining |
| 314 | Govt Land | Kota | 37 | 0.037 | ML | Mining |
| 315 | Govt Land | Kota | 38 | 0.042 | ML | Mining |
| 316 | Govt Land | Kota | 41 | 0.010 | ML | Mining |
| 317 | Govt Land | Kota | 42 | 0.237 | ML | Mining |
| 318 | Govt Land | Kota | 44 | 0.010 | ML | Mining |
| 319 | Govt Land | Kota | 46 | 0.027 | ML | Mining |
| 320 | Govt Land | Kota | 47 | 0.035 | ML | Mining |
| 321 | Govt Land | Kota | 50 | 0.350 | ML | Mining |
| 322 | Govt Land | Kota | 54 | 0.012 | ML | Mining |
| 323 | Govt Land | Kota | 56 | 0.040 | ML | Mining |
| 324 | Govt Land | Kota | 57 | 0.010 | ML | Mining |
| 325 | Govt Land | Kota | 58 | 0.570 | ML | Mining |
| 326 | Govt Land | Kota | 59 | 0.024 | ML | Mining |
| 327 | Govt Land | Kota | 60 | 0.008 | ML | Mining |

| Sl. No. | Type of Land (Purchased/Awarded/ Govt. /Other(to be specified)) | Village | Khasra No | Area (Ha) | Details of Mining Leases, against which acquired (if applicable) | Current Use (Mining / Plant & Other Infra) (to be specified) |
|---------|---|---------|-----------|-----------|--|--|
| 328 | Govt Land | Kota | 61 | 0.165 | ML | Mining |
| 329 | Govt Land | Kota | 62 | 0.008 | ML | Mining |
| 330 | Govt Land | Kota | 65 | 0.018 | ML | Mining |
| 331 | Govt Land | Kota | 68 | 0.030 | ML | Mining |
| 332 | Govt Land | Kota | 70 | 0.090 | ML | Mining |
| 333 | Govt Land | Kota | 71 | 0.026 | ML | Mining |
| 334 | Govt Land | Kota | 74 | 0.968 | ML | Mining |
| 335 | Govt Land | Kota | 75 | 0.010 | ML | Mining |
| 336 | Govt Land | Kota | 76 | 0.012 | ML | Mining |
| 337 | Govt Land | Kota | 78 | 0.038 | ML | Mining |
| 338 | Govt Land | Kota | 94 | 0.013 | ML | Mining |
| 339 | Govt Land | Kota | 99 | 0.005 | ML | Mining |
| 340 | Govt Land | Kota | 100 | 0.020 | ML | Mining |
| 341 | Govt Land | Kota | 105 | 0.013 | ML | Mining |
| 342 | Govt Land | Kota | 106 | 0.110 | ML | Mining |
| 343 | Govt Land | Kota | 109 | 0.544 | ML | Mining |
| 344 | Govt Land | Kota | 110 | 0.278 | ML | Mining |
| 345 | Govt Land | Kota | 185 | 0.020 | ML | Mining |
| 346 | Govt Land | Kota | 186 | 0.013 | ML | Mining |
| 347 | Govt Land | Kota | 187 | 0.010 | ML | Mining |
| 348 | Govt Land | Kota | 188 | 0.022 | ML | Mining |
| 349 | Govt Land | Kota | 189 | 0.016 | ML | Mining |
| 350 | Govt Land | Kota | 190 | 0.020 | ML | Mining |
| 351 | Govt Land | Kota | 191 | 0.014 | ML | Mining |
| 352 | Govt Land | Kota | 192 | 0.016 | ML | Mining |
| 353 | Govt Land | Kota | 193 | 0.030 | ML | Mining |
| 354 | Govt Land | Kota | 194 | 0.005 | ML | Mining |
| 355 | Govt Land | Kota | 195 | 0.015 | ML | Mining |
| 356 | Govt Land | Kota | 196 | 0.042 | ML | Mining |
| 357 | Govt Land | Kota | 197 | 0.046 | ML | Mining |
| 358 | Govt Land | Kota | 200 | 0.020 | ML | Mining |
| 359 | Govt Land | Kota | 201 | 0.013 | ML | Mining |
| 360 | Govt Land | Kota | 202 | 0.007 | ML | Mining |
| 361 | Govt Land | Kota | 203 | 0.030 | ML | Mining |
| 362 | Govt Land | Kota | 204 | 0.100 | ML | Mining |
| 363 | Govt Land | Kota | 205 | 0.240 | ML | Mining |
| 364 | Govt Land | Kota | 206 | 0.010 | ML | Mining |
| 365 | Govt Land | Kota | 208 | 0.016 | ML | Mining |
| 366 | Govt Land | Kota | 210 | 0.022 | ML | Mining |
| 367 | Govt Land | Kota | 211 | 0.065 | ML | Mining |
| 368 | Govt Land | Kota | 212 | 0.010 | ML | Mining |
| 369 | Govt Land | Kota | 213 | 0.035 | ML | Mining |

| Sl. No. | Type of Land (Purchased/Awarded/ Govt. /Other(to be specified)) | Village | Khasra No | Area (Ha) | Details of Mining Leases, against which acquired (if applicable) | Current Use (Mining / Plant & Other Infra) (to be specified) |
|---------|---|---------|-----------|-----------|--|--|
| 370 | Govt Land | Kota | 214 | 0.013 | ML | Mining |
| 371 | Govt Land | Kota | 215 | 0.013 | ML | Mining |
| 372 | Govt Land | Kota | 218 | 0.080 | ML | Mining |
| 373 | Govt Land | Kota | 220 | 0.010 | ML | Mining |
| 374 | Govt Land | Kota | 222 | 0.010 | ML | Mining |
| 375 | Govt Land | Kota | 223 | 0.023 | ML | Mining |
| 376 | Govt Land | Kota | 234 | 0.010 | ML | Mining |
| 377 | Govt Land | Kota | 251 | 0.172 | ML | Mining |
| 378 | Govt Land | Kota | 253 | 0.165 | ML | Mining |
| 379 | Govt Land | Kota | 254 | 0.083 | ML | Mining |
| 380 | Govt Land | Kota | 258 | 0.010 | ML | Mining |
| 381 | Govt Land | Kota | 263 | 0.018 | ML | Mining |
| 382 | Govt Land | Kota | 271 | 0.013 | ML | Mining |
| 383 | Govt Land | Kota | 278 | 0.017 | ML | Mining |
| 384 | Govt Land | Kota | 279 | 0.013 | ML | Mining |
| 385 | Govt Land | Kota | 283 | 0.038 | ML | Mining |
| 386 | Govt Land | Kota | 286 | 0.006 | ML | Mining |
| 387 | Govt Land | Kota | 321 me | 0.023 | ML | Mining |
| 388 | Govt Land | Kota | 327 | 0.085 | ML | Mining |
| 389 | Govt Land | Kota | 328 | 0.010 | ML | Mining |
| 390 | Govt Land | Kota | 329 | 0.065 | ML | Mining |
| 391 | Govt Land | Kota | 332 | 0.041 | ML | Mining |
| 392 | Govt Land | Kota | 335 | 0.017 | ML | Mining |
| 393 | Govt Land | Kota | 338 | 0.025 | ML | Mining |
| 394 | Govt Land | Kota | 339 | 0.020 | ML | Mining |
| 395 | Govt Land | Kota | 340 | 0.015 | ML | Mining |
| 396 | Govt Land | Kota | 346 | 0.050 | ML | Mining |
| 397 | Govt Land | Kota | 347 | 0.080 | ML | Mining |
| 398 | Govt Land | Kota | 348 | 0.098 | ML | Mining |
| 399 | Govt Land | Kota | 352 | 0.021 | ML | Mining |
| 400 | Govt Land | Kota | 358 | 0.019 | ML | Mining |
| 401 | Govt Land | Kota | 359 | 0.013 | ML | Mining |
| 402 | Govt Land | Kota | 365 | 0.038 | ML | Mining |
| 403 | Govt Land | Kota | 366 | 0.027 | ML | Mining |
| 404 | Govt Land | Kota | 369 | 0.089 | ML | Mining |
| 405 | Govt Land | Kota | 371 | 0.030 | ML | Mining |
| 406 | Govt Land | Kota | 372 | 0.035 | ML | Mining |
| 407 | Govt Land | Kota | 373 | 0.016 | ML | Mining |
| 408 | Govt Land | Kota | 374 | 0.050 | ML | Mining |
| 409 | Govt Land | Kota | 375 | 0.087 | ML | Mining |
| 410 | Govt Land | Kota | 376 | 0.026 | ML | Mining |
| 411 | Govt Land | Kota | 377 | 0.035 | ML | Mining |

| Sl. No. | Type of Land (Purchased/Awarded/ Govt. /Other(to be specified)) | Village | Khasra No | Area (Ha) | Details of Mining Leases, against which acquired (if applicable) | Current Use (Mining / Plant & Other Infra) (to be specified) |
|---------|---|---------|-----------|-----------|--|--|
| 412 | Govt Land | Kota | 378 | 0.035 | ML | Mining |
| 413 | Govt Land | Kota | 379 | 0.060 | ML | Mining |
| 414 | Govt Land | Kota | 380 | 0.040 | ML | Mining |
| 415 | Govt Land | Kota | 381 | 0.020 | ML | Mining |
| 416 | Govt Land | Kota | 382 | 0.028 | ML | Mining |
| 417 | Govt Land | Kota | 383 | 0.035 | ML | Mining |
| 418 | Govt Land | Kota | 384 | 0.052 | ML | Mining |
| 419 | Govt Land | Kota | 385 | 0.015 | ML | Mining |
| 420 | Govt Land | Kota | 386 | 0.018 | ML | Mining |
| 421 | Govt Land | Kota | 387 | 0.020 | ML | Mining |
| 422 | Govt Land | Kota | 388 | 0.017 | ML | Mining |
| 423 | Govt Land | Kota | 389 | 0.012 | ML | Mining |
| 424 | Govt Land | Kota | 390 | 0.025 | ML | Mining |
| 425 | Govt Land | Kota | 399 | 0.013 | ML | Mining |
| 426 | Govt Land | Kota | 400 | 0.031 | ML | Mining |
| 427 | Govt Land | Kota | 401 | 0.022 | ML | Mining |
| 428 | Govt Land | Kota | 402 | 0.035 | ML | Mining |
| 429 | Govt Land | Kota | 403 | 0.025 | ML | Mining |
| 430 | Govt Land | Kota | 404 | 0.065 | ML | Mining |
| 431 | Govt Land | Kota | 406 | 0.020 | ML | Mining |
| 432 | Govt Land | Kota | 407 | 0.030 | ML | Mining |
| 433 | Govt Land | Kota | 408 | 0.032 | ML | Mining |
| 434 | Govt Land | Kota | 409 | 0.012 | ML | Mining |
| 435 | Govt Land | Kota | 410 | 0.049 | ML | Mining |
| 436 | Govt Land | Kota | 411 | 0.025 | ML | Mining |
| 437 | Govt Land | Kota | 412 | 0.030 | ML | Mining |
| 438 | Govt Land | Kota | 419 me | 0.220 | ML | Mining |
| 439 | Govt Land | Kota | 420 me | 0.480 | ML | Mining |
| 440 | Govt Land | Kota | 421 me | 0.066 | ML | Mining |
| 441 | Govt Land | Kota | 422 | 0.064 | ML | Mining |
| 442 | Govt Land | Kota | 423 | 0.043 | ML | Mining |
| 443 | Govt Land | Kota | 424 | 0.013 | ML | Mining |
| 444 | Govt Land | Kota | 428 | 0.006 | ML | Mining |
| 445 | Govt Land | Kota | 429 | 0.010 | ML | Mining |
| 446 | Govt Land | Kota | 430 | 0.295 | ML | Mining |
| 447 | Govt Land | Kota | 431 | 0.025 | ML | Mining |
| 448 | Govt Land | Kota | 433 | 0.038 | ML | Mining |
| 449 | Govt Land | Kota | 434 | 0.130 | ML | Mining |
| 450 | Govt Land | Kota | 435 | 0.091 | ML | Mining |
| 451 | Govt Land | Kota | 436 | 0.030 | ML | Mining |
| 452 | Govt Land | Kota | 441 | 0.005 | ML | Mining |
| 453 | Govt Land | Kota | 442 | 0.056 | ML | Mining |

| Sl. No. | Type of Land (Purchased/Awarded/ Govt. /Other(to be specified)) | Village | Khasra No | Area (Ha) | Details of Mining Leases, against which acquired (if applicable) | Current Use (Mining / Plant & Other Infra) (to be specified) |
|---------|---|---------|-----------|-----------|--|--|
| 454 | Govt Land | Kota | 443 | 0.236 | ML | Mining |
| 455 | Govt Land | Kota | 444 | 0.010 | ML | Mining |
| 456 | Govt Land | Kota | 446 | 0.010 | ML | Mining |
| 457 | Govt Land | Kota | 461 | 0.010 | ML | Mining |
| 458 | Govt Land | Kota | 472 | 0.025 | ML | Mining |
| 459 | Govt Land | Kota | 473 | 0.025 | ML | Mining |
| 460 | Govt Land | Kota | 498 | 0.025 | ML | Mining |
| 461 | Govt Land | Kota | 505 | 0.209 | ML | Mining |
| 462 | Govt Land | Kota | 506 | 0.560 | ML | Mining |
| 463 | Govt Land | Kota | 514 | 0.025 | ML | Mining |
| 464 | Govt Land | Kota | 521 | 0.024 | ML | Mining |
| 465 | Govt Land | Kota | 527 | 0.036 | ML | Mining |
| 466 | Govt Land | Kota | 528 | 0.026 | ML | Mining |
| 467 | Govt Land | Kota | 529 | 0.028 | ML | Mining |
| 468 | Govt Land | Kota | 530 | 0.020 | ML | Mining |
| 469 | Govt Land | Kota | 531 | 0.003 | ML | Mining |
| 470 | Govt Land | Kota | 532 | 0.025 | ML | Mining |
| 471 | Govt Land | Kota | 533 | 0.008 | ML | Mining |
| 472 | Govt Land | Kota | 535 | 0.009 | ML | Mining |
| 473 | Govt Land | Kota | 537 | 0.040 | ML | Mining |
| 474 | Govt Land | Kota | 539 | 0.013 | ML | Mining |
| 475 | Govt Land | Kota | 540 | 0.313 | ML | Mining |
| 476 | Govt Land | Kota | 556 | 0.243 | ML | Mining |
| 477 | Govt Land | Kota | 562 | 0.040 | ML | Mining |
| 478 | Govt Land | Kota | 564 | 0.084 | ML | Mining |
| 479 | Govt Land | Kota | 570 | 0.051 | ML | Mining |
| 480 | Govt Land | Kota | 572 | 0.020 | ML | Mining |
| 481 | Govt Land | Kota | 573 | 0.010 | ML | Mining |
| 482 | Govt Land | Kota | 590 | 0.015 | ML | Mining |
| 483 | Govt Land | Kota | 592 | 0.010 | ML | Mining |
| 484 | Govt Land | Kota | 593 | 0.010 | ML | Mining |
| 485 | Govt Land | Kota | 595 | 0.100 | ML | Mining |
| 486 | Govt Land | Kota | 597 | 2.000 | ML | Mining |
| 487 | Govt Land | Kota | 602 | 0.038 | ML | Mining |
| 488 | Govt Land | Kota | 604 | 0.013 | ML | Mining |
| 489 | Govt Land | Kota | 605 | 0.025 | ML | Mining |
| 490 | Govt Land | Kota | 606 | 0.038 | ML | Mining |
| 491 | Govt Land | Kota | 608 | 0.080 | ML | Mining |
| 492 | Govt Land | Kota | 610 | 0.063 | ML | Mining |
| 493 | Govt Land | Kota | 613 | 0.013 | ML | Mining |
| 494 | Govt Land | Kota | 614 | 0.010 | ML | Mining |
| 495 | Govt Land | Kota | 623 | 0.025 | ML | Mining |

| Sl. No. | Type of Land (Purchased/Awarded/ Govt. /Other(to be specified)) | Village | Khasra No | Area (Ha) | Details of Mining Leases, against which acquired (if applicable) | Current Use (Mining / Plant & Other Infra) (to be specified) |
|---------|---|---------|-----------|-----------|--|--|
| 496 | Govt Land | Kota | 625 | 0.010 | ML | Mining |
| 497 | Govt Land | Kota | 627 | 0.013 | ML | Mining |
| 498 | Govt Land | Kota | 628 | 0.367 | ML | Mining |
| 499 | Govt Land | Kota | 630 | 0.089 | ML | Mining |
| 500 | Govt Land | Kota | 631 | 0.316 | ML | Mining |
| 501 | Govt Land | Kota | 633 | 0.038 | ML | Mining |
| 502 | Govt Land | Kota | 645 | 0.051 | ML | Mining |
| 503 | Govt Land | Kota | 649 | 0.010 | ML | Mining |
| 504 | Govt Land | Kota | 653 | 0.025 | ML | Mining |
| 505 | Govt Land | Kota | 656 | 0.027 | ML | Mining |
| 506 | Govt Land | Kota | 687 | 0.025 | ML | Mining |
| 507 | Govt Land | Kota | 695 me | 0.006 | ML | Mining |
| 508 | Govt Land | Kota | 709 | 0.038 | ML | Mining |
| 509 | Govt Land | Kota | 711 | 0.101 | ML | Mining |
| 510 | Govt Land | Kota | 719 | 0.025 | ML | Mining |
| 511 | Govt Land | Kota | 736 | 0.063 | ML | Mining |
| 512 | Govt Land | Kota | 737 | 0.013 | ML | Mining |
| 513 | Govt Land | Kota | 738 | 0.076 | ML | Mining |
| 514 | Govt Land | Kota | 744 | 0.038 | ML | Mining |
| 515 | Govt Land | Kota | 749 me | 0.509 | ML | Mining |
| 516 | Govt Land | Kota | 750 me | 0.009 | ML | Mining |
| 517 | Govt Land | Kota | 751 me | 0.453 | ML | Mining |
| 518 | Govt Land | Kota | 827 me | 0.025 | ML | Mining |
| 519 | Govt Land | Kota | 3186 me | 0.531 | ML | Mining |
| 520 | Govt Land | Kota | 3326 me | 0.211 | ML | Mining |
| 521 | Govt Land | Kota | 3329 me | 0.689 | ML | Mining |
| 522 | Govt Land | Kota | 3338 | 0.010 | ML | Mining |
| 523 | Govt Land | Kota | 3343 | 0.050 | ML | Mining |
| 524 | Govt Land | Kota | 3344 | 0.028 | ML | Mining |
| 525 | Govt Land | Kota | 3349 | 0.005 | ML | Mining |
| 526 | Govt Land | Kota | 3353 | 0.090 | ML | Mining |
| 527 | Govt Land | Kota | 3354 | 0.025 | ML | Mining |
| 528 | Govt Land | Kota | 3355 | 0.010 | ML | Mining |
| 529 | Govt Land | Kota | 3360 me | 3.283 | ML | Mining |
| 530 | Govt Land | Kota | 3363 | 0.013 | ML | Mining |
| 531 | Govt Land | Kota | 3364 | 0.020 | ML | Mining |
| 532 | Govt Land | Kota | 3367 me | 0.025 | ML | Mining |
| 533 | Govt Land | Kota | 3377 | 0.015 | ML | Mining |
| 534 | Govt Land | Kota | 3379 | 0.018 | ML | Mining |
| 535 | Govt Land | Kota | 3381 | 0.013 | ML | Mining |
| 536 | Govt Land | Kota | 3382 | 0.013 | ML | Mining |
| 537 | Govt Land | Kota | 3383 | 0.025 | ML | Mining |

| Sl. No. | Type of Land (Purchased/Awarded/ Govt. /Other(to be specified)) | Village | Khasra No | Area (Ha) | Details of Mining Leases, against which acquired (if applicable) | Current Use (Mining / Plant & Other Infra) (to be specified) |
|---------|---|---------|-----------|-----------|--|--|
| 538 | Govt Land | Kota | 3384 | 0.038 | ML | Mining |
| 539 | Govt Land | Kota | 3385 | 0.013 | ML | Mining |
| 540 | Govt Land | Kota | 3386 | 0.025 | ML | Mining |
| 541 | Govt Land | Kota | 3390 | 0.013 | ML | Mining |
| 542 | Govt Land | Kota | 3391 | 0.013 | ML | Mining |
| 543 | Govt Land | Kota | 3393 | 0.013 | ML | Mining |
| 544 | Govt Land | Kota | 3399 | 0.150 | ML | Mining |
| 545 | Govt Land | Kota | 3405m | 0.260 | ML | Mining |
| 546 | Govt Land | Kota | 426 me | 7.477 | ML | Mining |
| 547 | Govt Land | Kota | 427 me | 1.120 | ML | Mining |
| 548 | Govt Land | Kota | 695 me | 0.007 | ML | Mining |
| 549 | Govt Land | Kota | 749 me | 0.150 | ML | Mining |
| 550 | Govt Land | Kota | 750 me | 0.130 | ML | Mining |
| 551 | Govt Land | Kota | 751 me | 0.275 | ML | Mining |
| 552 | Govt Land | Kota | 752 me | 0.096 | ML | Mining |
| 553 | Govt Land | Kota | 753 | 0.080 | ML | Mining |
| 554 | Govt Land | Kota | 756 | 0.025 | ML | Mining |
| 555 | Govt Land | Kota | 757 | 0.030 | ML | Mining |
| 556 | Govt Land | Kota | 758 | 0.007 | ML | Mining |
| 557 | Govt Land | Kota | 759 me | 0.100 | ML | Mining |
| 558 | Govt Land | Kota | 799 | 0.085 | ML | Mining |
| 559 | Govt Land | Kota | 801 | 0.025 | ML | Mining |
| 560 | Govt Land | Kota | 802 | 0.013 | ML | Mining |
| 561 | Govt Land | Kota | 804 | 0.013 | ML | Mining |
| 562 | Govt Land | Kota | 805 | 0.010 | ML | Mining |
| 563 | Govt Land | Kota | 807 | 0.063 | ML | Mining |
| 564 | Govt Land | Kota | 809 | 0.013 | ML | Mining |
| 565 | Govt Land | Kota | 810 | 0.035 | ML | Mining |
| 566 | Govt Land | Kota | 827 me | 0.971 | ML | Mining |
| 567 | Govt Land | Kota | 828 | 0.014 | ML | Mining |
| 568 | Govt Land | Kota | 830 | 0.242 | ML | Mining |
| 569 | Govt Land | Kota | 831 | 0.014 | ML | Mining |
| 570 | Govt Land | Kota | 843 | 0.072 | ML | Mining |
| 571 | Govt Land | Kota | 848 | 0.010 | ML | Mining |
| 572 | Govt Land | Kota | 869 | 0.128 | ML | Mining |
| 573 | Govt Land | Kota | 871 | 0.328 | ML | Mining |
| 574 | Govt Land | Kota | 875 | 0.060 | ML | Mining |
| 575 | Govt Land | Kota | 876 | 0.058 | ML | Mining |
| 576 | Govt Land | Kota | 877 | 0.005 | ML | Mining |
| 577 | Govt Land | Kota | 897 | 0.180 | ML | Mining |
| 578 | Govt Land | Kota | 899 | 0.030 | ML | Mining |
| 579 | Govt Land | Kota | 900 | 0.253 | ML | Mining |

| Sl. No. | Type of Land (Purchased/Awarded/ Govt. /Other(to be specified)) | Village | Khasra No | Area (Ha) | Details of Mining Leases, against which acquired (if applicable) | Current Use (Mining / Plant & Other Infra) (to be specified) |
|---------|---|---------|-----------|-----------|--|--|
| 580 | Govt Land | Kota | 904 | 0.020 | ML | Mining |
| 581 | Govt Land | Kota | 906 | 0.013 | ML | Mining |
| 582 | Govt Land | Kota | 907 | 0.025 | ML | Mining |
| 583 | Govt Land | Kota | 908 | 0.150 | ML | Mining |
| 584 | Govt Land | Kota | 909 | 0.016 | ML | Mining |
| 585 | Govt Land | Kota | 913 | 0.285 | ML | Mining |
| 586 | Govt Land | Kota | 914 | 0.646 | ML | Mining |
| 587 | Govt Land | Kota | 915 | 0.113 | ML | Mining |
| 588 | Govt Land | Kota | 916 | 0.050 | ML | Mining |
| 589 | Govt Land | Kota | 919 | 0.010 | ML | Mining |
| 590 | Govt Land | Kota | 920 | 0.013 | ML | Mining |
| 591 | Govt Land | Kota | 922 me | 0.710 | ML | Mining |
| 592 | Govt Land | Kota | 925 | 0.013 | ML | Mining |
| 593 | Govt Land | Kota | 930 me | 3.500 | ML | Mining |
| 594 | Govt Land | Kota | 931 me | 0.500 | ML | Mining |
| 595 | Govt Land | Kota | 933 me | 0.720 | ML | Mining |
| 596 | Govt Land | Kota | 972 | 0.251 | ML | Mining |
| 597 | Govt Land | Kota | 977 | 0.735 | ML | Mining |
| 598 | Govt Land | Kota | 983 me | 0.060 | ML | Mining |
| 599 | Govt Land | Kota | 3185 me | 3.470 | ML | Mining |
| 600 | Govt Land | Kota | 3229 | 0.063 | ML | Mining |
| 601 | Govt Land | Kota | 3230 | 0.304 | ML | Mining |
| 602 | Govt Land | Kota | 3239 | 0.600 | ML | Mining |
| 603 | Govt Land | Kota | 3253 me | 1.089 | ML | Mining |
| 604 | Govt Land | Kota | 3270 | 0.025 | ML | Mining |
| 605 | Govt Land | Kota | 3285 | 0.052 | ML | Mining |
| 606 | Govt Land | Kota | 3290 | 0.324 | ML | Mining |
| 607 | Govt Land | Kota | 3302 | 0.060 | ML | Mining |
| 608 | Govt Land | Kota | 3312 | 0.010 | ML | Mining |
| 609 | Govt Land | Kota | 3314 | 0.018 | ML | Mining |
| 610 | Govt Land | Kota | 3316 | 0.100 | ML | Mining |
| 611 | Govt Land | Kota | 3320 | 0.015 | ML | Mining |
| 612 | Govt Land | Kota | 3322 me | 0.834 | ML | Mining |
| 613 | Govt Land | Kota | 3326 me | 0.481 | ML | Mining |
| 614 | Govt Land | Kota | 3350 me | 0.070 | ML | Mining |
| 615 | Govt Land | Kota | 3889 | 0.190 | ML | Mining |
| 616 | Govt Land | Kota | 3890 | 0.524 | ML | Mining |
| 617 | Govt Land | Kota | 3892 me | 1.000 | ML | Mining |
| 618 | Govt Land | Kota | 4019 me | 0.050 | ML | Mining |
| 619 | Govt Land | Kota | 4039 | 0.013 | ML | Mining |
| 620 | Govt Land | Kota | 4049 | 2.010 | ML | Mining |
| 621 | Govt Land | Kota | 4052 | 0.020 | ML | Mining |

| Sl. No. | Type of Land (Purchased/Awarded/ Govt. /Other(to be specified)) | Village | Khasra No | Area (Ha) | Details of Mining Leases, against which acquired (if applicable) | Current Use (Mining / Plant & Other Infra) (to be specified) |
|---------|---|---------|-----------|-----------|--|--|
| 622 | Govt Land | Kota | 4054 | 1.095 | ML | Mining |
| 623 | Govt Land | Kota | 4058 | 0.920 | ML | Mining |
| 624 | Govt Land | Kota | 4060 | 0.013 | ML | Mining |
| 625 | Govt Land | Kota | 4062 | 0.290 | ML | Mining |
| 626 | Govt Land | Kota | 4063 | 0.013 | ML | Mining |
| 627 | Govt Land | Kota | 4065 | 0.020 | ML | Mining |
| 628 | Govt Land | Kota | 4067 | 0.208 | ML | Mining |
| 629 | Govt Land | Kota | 4068 | 0.013 | ML | Mining |
| 630 | Govt Land | Kota | 4079 | 0.169 | ML | Mining |
| 631 | Govt Land | Kota | 4082 | 2.960 | ML | Mining |
| 632 | Govt Land | Kota | 4101 me | 0.700 | ML | Mining |
| 633 | Govt Land | Kota | 4118 | 0.056 | ML | Mining |
| 634 | Govt Land | Kota | 4120 | 0.015 | ML | Mining |
| 635 | Govt Land | Kota | 4125 me | 0.007 | ML | Mining |
| 636 | Govt Land | Kota | 4128 me | 0.040 | ML | Mining |
| 637 | Govt Land | Kota | 4153 | 0.013 | ML | Mining |
| 638 | Govt Land | Kota | 4171 | 0.063 | ML | Mining |
| 639 | Govt Land | Kota | 4173 | 0.031 | ML | Mining |
| 640 | Govt Land | Kota | 4174 | 0.022 | ML | Mining |
| 641 | Govt Land | Kota | 4178 | 0.031 | ML | Mining |
| 642 | Govt Land | Kota | 4179 | 0.007 | ML | Mining |
| 643 | Govt Land | Kota | 4184 | 0.040 | ML | Mining |
| 644 | Govt Land | Kota | 4187 | 0.111 | ML | Mining |
| 645 | Govt Land | Kota | 4190 | 0.076 | ML | Mining |
| 646 | Govt Land | Kota | 4199 | 0.139 | ML | Mining |
| 647 | Govt Land | Kota | 4208 | 0.025 | ML | Mining |
| 648 | Govt Land | Kota | 4209 | 0.013 | ML | Mining |
| 649 | Govt Land | Kota | 4253 | 0.018 | ML | Mining |
| 650 | Govt Land | Kota | 4255 | 0.083 | ML | Mining |
| 651 | Govt Land | Kota | 4260 | 0.025 | ML | Mining |
| 652 | Govt Land | Kota | 4265 | 0.877 | ML | Mining |
| 653 | Govt Land | Kota | 4275 | 0.010 | ML | Mining |
| 654 | Govt Land | Kota | 4279 | 0.320 | ML | Mining |
| 655 | Govt Land | Kota | 4282 | 0.126 | ML | Mining |
| 656 | Govt Land | Kota | 4283 me | 0.215 | ML | Mining |
| 657 | Govt Land | Kota | 4288 | 0.051 | ML | Mining |
| 658 | Govt Land | Kota | 4308 | 0.140 | ML | Mining |
| 659 | Govt Land | Kota | 4314 | 0.025 | ML | Mining |
| 660 | Govt Land | Kota | 4317 | 0.013 | ML | Mining |
| 661 | Govt Land | Kota | 4336 | 0.028 | ML | Mining |
| 662 | Govt Land | Kota | 4340 | 0.051 | ML | Mining |
| 663 | Govt Land | Kota | 4342 | 0.076 | ML | Mining |

| Sl. No. | Type of Land (Purchased/Awarded/ Govt. /Other(to be specified)) | Village | Khasra No | Area (Ha) | Details of Mining Leases, against which acquired (if applicable) | Current Use (Mining / Plant & Other Infra) (to be specified) |
|---------|---|---------|-----------|-----------|--|--|
| 664 | Govt Land | Kota | 4346 | 0.126 | ML | Mining |
| 665 | Govt Land | Kota | 4347 | 0.063 | ML | Mining |
| 666 | Govt Land | Kota | 4348 me | 0.150 | ML | Mining |
| 667 | Govt Land | Kota | 4350 me | 0.031 | ML | Mining |
| 668 | Govt Land | Kota | 4355 me | 0.031 | ML | Mining |
| 669 | Govt Land | Kota | 4358 me | 0.163 | ML | Mining |
| 670 | Govt Land | Kota | 4371 me | 0.200 | ML | Mining |
| 671 | Govt Land | Kota | 4392 | 0.036 | ML | Mining |
| 672 | Govt Land | Kota | 4393 | 0.017 | ML | Mining |
| 673 | Govt Land | Kota | 4397 | 0.063 | ML | Mining |
| 674 | Govt Land | Kota | 4399 | 0.024 | ML | Mining |
| 675 | Govt Land | Kota | 4401 | 0.012 | ML | Mining |
| 676 | Govt Land | Kota | 4402 | 0.032 | ML | Mining |
| 677 | Govt Land | Kota | 4403 | 0.035 | ML | Mining |
| 678 | Govt Land | Kota | 4405 | 0.013 | ML | Mining |
| 679 | Govt Land | Kota | 4415 | 0.595 | ML | Mining |
| 680 | Govt Land | Kota | 4416 | 0.013 | ML | Mining |
| 681 | Govt Land | Kota | 4419 | 0.025 | ML | Mining |
| 682 | Govt Land | Kota | 4422 | 0.202 | ML | Mining |
| 683 | Govt Land | Kota | 4433 | 0.013 | ML | Mining |
| 684 | Govt Land | Kota | 4437 | 0.010 | ML | Mining |
| 685 | Govt Land | Kota | 4443 | 0.013 | ML | Mining |
| 686 | Govt Land | Kota | 4445 | 0.013 | ML | Mining |
| 687 | Govt Land | Kota | 4450 | 0.051 | ML | Mining |
| 688 | Govt Land | Kota | 4451 | 0.038 | ML | Mining |
| 689 | Govt Land | Kota | 4455 | 0.025 | ML | Mining |
| 690 | Govt Land | Kota | 4462 | 0.038 | ML | Mining |
| 691 | Govt Land | Kota | 4463 | 0.040 | ML | Mining |
| 692 | Govt Land | Kota | 4466 | 0.170 | ML | Mining |
| 693 | Govt Land | Kota | 4468 me | 0.120 | ML | Mining |
| 694 | Govt Land | Kota | 4531 me | 0.320 | ML | Mining |
| 695 | Govt Land | Kota | 4548 | 0.063 | ML | Mining |
| 696 | Govt Land | Kota | 4588 | 0.020 | ML | Mining |
| 697 | Govt Land | Kota | 4606 | 0.013 | ML | Mining |
| 698 | Govt Land | Kota | 4616 | 0.025 | ML | Mining |
| 699 | Govt Land | Kota | 4622 me | 0.041 | ML | Mining |
| 700 | Govt Land | Kota | 4625 | 0.051 | ML | Mining |
| 701 | Govt Land | Kota | 4629 | 0.013 | ML | Mining |
| 702 | Govt Land | Kota | 4632 me | 0.095 | ML | Mining |
| 703 | Govt Land | Kota | 4634 | 0.013 | ML | Mining |
| 704 | Govt Land | Kota | 4638 | 2.980 | ML | Mining |
| 705 | Govt Land | Kota | 4639 | 0.403 | ML | Mining |

| Sl. No. | Type of Land (Purchased/Awarded/ Govt. /Other(to be specified)) | Village | Khasra No | Area (Ha) | Details of Mining Leases, against which acquired (if applicable) | Current Use (Mining / Plant & Other Infra) (to be specified) |
|---------|---|---------|-----------|-----------|--|--|
| 706 | Govt Land | Kota | 4640 | 0.013 | ML | Mining |
| 707 | Govt Land | Kota | 4641 | 0.013 | ML | Mining |
| 708 | Govt Land | Kota | 4678 | 0.240 | ML | Mining |
| 709 | Govt Land | Kota | 4697 | 0.349 | ML | Mining |
| 710 | Govt Land | Kota | 4699 me | 0.852 | ML | Mining |
| 711 | Govt Land | Kota | 4704 me | 0.022 | ML | Mining |
| 712 | Govt Land | Kota | 4712 | 0.013 | ML | Mining |
| 713 | Govt Land | Kota | 4723 | 0.013 | ML | Mining |
| 714 | Govt Land | Kota | 4725 | 0.030 | ML | Mining |
| 715 | Govt Land | Kota | 4726 | 0.023 | ML | Mining |
| 716 | Govt Land | Kota | 4733 | 1.460 | ML | Mining |
| 717 | Govt Land | Kota | 4734 | 0.038 | ML | Mining |
| 718 | Govt Land | Kota | 4738 | 0.185 | ML | Mining |
| 719 | Govt Land | Kota | 4739 | 0.025 | ML | Mining |
| 720 | Govt Land | Kota | 4743 | 0.780 | ML | Mining |
| 721 | Govt Land | Kota | 4747 | 0.020 | ML | Mining |
| 722 | Govt Land | Kota | 4758 | 0.080 | ML | Mining |
| 723 | Govt Land | Kota | 4761 | 0.040 | ML | Mining |
| 724 | Govt Land | Kota | 4766 | 1.944 | ML | Mining |
| 725 | Govt Land | Kota | 4767 | 0.013 | ML | Mining |
| 726 | Govt Land | Kota | 4768 | 0.038 | ML | Mining |
| 727 | Govt Land | Kota | 4769 me | 0.100 | ML | Mining |
| 728 | Govt Land | Kota | 4779 | 0.013 | ML | Mining |
| 729 | Govt Land | Kota | 4796 | 0.013 | ML | Mining |
| 730 | Govt Land | Kota | 5356 me | 0.430 | ML | Mining |
| 731 | Govt Land | Kota | 5357 me | 0.060 | ML | Mining |
| 732 | Govt Land | Kota | 5467 me | 16.740 | ML | Mining |
| 733 | Govt Land | Kota | 5468 | 0.025 | ML | Mining |
| 734 | Govt Land | Kota | 5499 | 8.347 | ML | Mining |
| 735 | Govt Land | Kota | 5507 | 0.089 | ML | Mining |
| 736 | Govt Land | Kota | 5517 | 0.046 | ML | Mining |
| 737 | Govt Land | Kota | 5534 | 0.210 | ML | Mining |
| 738 | Govt Land | Kota | 5535 | 0.020 | ML | Mining |
| 739 | Govt Land | Kota | 5536 | 0.013 | ML | Mining |
| 740 | Govt Land | Kota | 5537 | 0.050 | ML | Mining |
| 741 | Govt Land | Kota | 5555 | 0.064 | ML | Mining |
| 742 | Govt Land | Kota | 5564 | 0.051 | ML | Mining |
| 743 | Govt Land | Kota | 5566 | 0.155 | ML | Mining |
| 744 | Govt Land | Kota | 5573 me | 0.506 | ML | Mining |
| 745 | Govt Land | Kota | 5641 | 0.013 | ML | Mining |
| 746 | Govt Land | Kota | 5643 | 0.013 | ML | Mining |
| 747 | Govt Land | Kota | 5647 | 0.215 | ML | Mining |

| Sl. No. | Type of Land (Purchased/Awarded/ Govt. /Other(to be specified)) | Village | Khasra No | Area (Ha) | Details of Mining Leases, against which acquired (if applicable) | Current Use (Mining / Plant & Other Infra) (to be specified) |
|---------|---|---------|------------|-----------|--|--|
| 748 | Govt Land | Kota | 5649 | 0.013 | ML | Mining |
| 749 | Govt Land | Kota | 5659 | 0.025 | ML | Mining |
| 750 | Govt Land | Kota | 5662 | 0.040 | ML | Mining |
| 751 | Govt Land | Kota | 5675 me | 1.250 | ML | Mining |
| 752 | Govt Land | Kota | 5681 me | 0.015 | ML | Mining |
| 753 | Govt Land | Kota | 5733 me | 0.976 | ML | Mining |
| 754 | Govt Land | Kota | 5734 | 0.010 | ML | Mining |
| 755 | Govt Land | Kota | 5736 | 0.013 | ML | Mining |
| 756 | Govt Land | Kota | 5737 | 4.505 | ML | Mining |
| 757 | Govt Land | Kota | 5738 | 0.013 | ML | Mining |
| 758 | Govt Land | Kota | 5740 | 0.025 | ML | Mining |
| 759 | Govt Land | Kota | 5741 | 0.030 | ML | Mining |
| 760 | Govt Land | Kota | 5743 | 0.013 | ML | Mining |
| 761 | Govt Land | Kota | 5744 me | 0.100 | ML | Mining |
| 762 | Govt Land | Kota | 5746 | 0.013 | ML | Mining |
| 763 | Govt Land | Kota | 5753 | 0.696 | ML | Mining |
| 764 | Govt Land | Kota | 5755 | 0.210 | ML | Mining |
| 765 | Govt Land | Kota | 5758 | 1.060 | ML | Mining |
| 766 | Govt Land | Kota | 5760 | 0.010 | ML | Mining |
| 767 | Govt Land | Kota | 5763 | 0.038 | ML | Mining |
| 768 | Govt Land | Kota | 5764 | 0.013 | ML | Mining |
| 769 | Govt Land | Kota | 5766 | 0.070 | ML | Mining |
| 770 | Govt Land | Kota | 5756 | 0.013 | ML | Mining |
| 771 | Govt Land | Kota | 5769 me | 0.125 | ML | Mining |
| 772 | Govt Land | Kota | 5770 | 0.015 | ML | Mining |
| 773 | Govt Land | Kota | 5771 | 0.025 | ML | Mining |
| 774 | Govt Land | Kota | 5772 | 0.076 | ML | Mining |
| 775 | Govt Land | Kota | 5773 | 0.025 | ML | Mining |
| 776 | Govt Land | Kota | 5774 me | 0.928 | ML | Mining |
| 777 | Govt Land | Kota | 5775 | 0.090 | ML | Mining |
| 778 | Govt Land | Kota | 5815 me | 0.340 | ML | Mining |
| 779 | Govt Land | Kota | 5817 me | 0.280 | ML | Mining |
| 780 | Govt Land | Kota | 5821 | 0.013 | ML | Mining |
| 781 | Govt Land | Kota | 5824 | 0.240 | ML | Mining |
| 782 | Govt Land | Kota | 5825 | 0.025 | ML | Mining |
| 783 | Govt Land | Kota | 5826 | 0.010 | ML | Mining |
| 784 | Govt Land | Kota | 5829 | 0.010 | ML | Mining |
| 785 | Govt Land | Kota | 5832 | 0.025 | ML | Mining |
| 786 | Govt Land | Kota | 5834 me | 0.230 | ML | Mining |
| 787 | Govt Land | Kota | 5835 | 0.026 | ML | Mining |
| 788 | Govt Land | Kota | 5836 | 0.015 | ML | Mining |
| 789 | Govt Land | Kota | 16273/4040 | 0.013 | ML | Mining |

| Sl. No. | Type of Land (Purchased/Awarded/ Govt. /Other(to be specified)) | Village | Khasra No | Area (Ha) | Details of Mining Leases, against which acquired (if applicable) | Current Use (Mining / Plant & Other Infra) (to be specified) |
|----------------|--|----------------|------------------|------------------|---|---|
| 790 | Govt Land | Billi-Markundi | 2443 me | 0.598 | ML | Mining |
| 791 | Govt Land | Billi-Markundi | 2444 me | 0.063 | ML | Mining |
| 792 | Govt Land | Billi-Markundi | 2446 me | 0.240 | ML | Mining |
| 793 | Govt Land | Billi-Markundi | 2456 | 0.063 | ML | Mining |
| 794 | Govt Land | Billi-Markundi | 2463 | 0.089 | ML | Mining |
| 795 | Govt Land | Billi-Markundi | 2481 | 0.076 | ML | Mining |
| 796 | Govt Land | Billi-Markundi | 2489 me | 0.630 | ML | Mining |
| 797 | Govt Land | Billi-Markundi | 2496 | 0.367 | ML | Mining |
| 798 | Govt Land | Billi-Markundi | 2503 | 0.044 | ML | Mining |
| 799 | Govt Land | Billi-Markundi | 2504 | 0.600 | ML | Mining |
| 800 | Govt Land | Billi-Markundi | 2507 | 0.013 | ML | Mining |
| 801 | Govt Land | Billi-Markundi | 2508 | 0.316 | ML | Mining |
| 802 | Govt Land | Billi-Markundi | 2512 | 0.014 | ML | Mining |
| 803 | Govt Land | Billi-Markundi | 2517 me | 0.038 | ML | Mining |
| 804 | Govt Land | Billi-Markundi | 2552 me | 0.129 | ML | Mining |
| 805 | Govt Land | Billi-Markundi | 2608 me | 6.641 | ML | Mining |
| 806 | Govt Land | Billi-Markundi | 2610 | 0.063 | ML | Mining |
| 807 | Govt Land | Billi-Markundi | 2613 | 0.266 | ML | Mining |
| 808 | Govt Land | Billi-Markundi | 2615 | 0.164 | ML | Mining |
| 809 | Govt Land | Billi-Markundi | 2617 | 0.196 | ML | Mining |
| 810 | Govt Land | Billi-Markundi | 2618 | 0.101 | ML | Mining |
| 811 | Govt Land | Billi- | 2619 | 0.119 | ML | Mining |

| Sl. No. | Type of Land (Purchased/Awarded/ Govt. /Other(to be specified)) | Village | Khasra No | Area (Ha) | Details of Mining Leases, against which acquired (if applicable) | Current Use (Mining / Plant & Other Infra) (to be specified) |
|---------|---|----------------|-----------|-----------|--|--|
| | | Markundi | | | | |
| 812 | Govt Land | Billi-Markundi | 2641 | 0.114 | ML | Mining |
| 813 | Govt Land | Billi-Markundi | 2643 | 0.189 | ML | Mining |
| 814 | Govt Land | Billi-Markundi | 2644 | 0.051 | ML | Mining |
| 815 | Govt Land | Billi-Markundi | 2654 me | 6.822 | ML | Mining |
| 816 | Govt Land | Billi-Markundi | 2738 me | 0.126 | ML | Mining |
| 817 | Govt Land | Billi-Markundi | 2742 me | 15.407 | ML | Mining |
| 818 | Govt Land | Billi-Markundi | 2743 | 0.228 | ML | Mining |
| 819 | Govt Land | Billi-Markundi | 2746 | 0.114 | ML | Mining |
| 820 | Govt Land | Billi-Markundi | 2755 | 0.076 | ML | Mining |
| 821 | Govt Land | Billi-Markundi | 2777 | 0.215 | ML | Mining |
| 822 | Govt Land | Billi-Markundi | 2779 | 0.202 | ML | Mining |
| 823 | Govt Land | Billi-Markundi | 2780 | 0.506 | ML | Mining |
| 824 | Govt Land | Billi-Markundi | 2786 | 0.102 | ML | Mining |
| 825 | Govt Land | Billi-Markundi | 2787 | 0.166 | ML | Mining |
| 826 | Govt Land | Billi-Markundi | 2788 | 0.120 | ML | Mining |
| 827 | Govt Land | Billi-Markundi | 2793 | 0.064 | ML | Mining |
| 828 | Govt Land | Billi-Markundi | 2797 | 0.507 | ML | Mining |
| 829 | Govt Land | Billi-Markundi | 2801 | 0.025 | ML | Mining |
| 830 | Govt Land | Billi-Markundi | 2802 | 0.038 | ML | Mining |
| 831 | Govt Land | Billi-Markundi | 2806 | 0.076 | ML | Mining |
| 832 | Govt Land | Billi-Markundi | 2809 | 0.025 | ML | Mining |

| Sl. No. | Type of Land (Purchased/Awarded/ Govt. /Other(to be specified)) | Village | Khasra No | Area (Ha) | Details of Mining Leases, against which acquired (if applicable) | Current Use (Mining / Plant & Other Infra) (to be specified) |
|----------------|--|----------------|------------------|------------------|---|---|
| 833 | Govt Land | Billi-Markundi | 2817 | 0.013 | ML | Mining |
| 834 | Govt Land | Billi-Markundi | 2830 | 0.076 | ML | Mining |
| 835 | Govt Land | Billi-Markundi | 2831 | 0.506 | ML | Mining |
| 836 | Govt Land | Billi-Markundi | 2832 | 13.405 | ML | Mining |
| 837 | Govt Land | Billi-Markundi | 2834 | 0.392 | ML | Mining |
| 838 | Govt Land | Billi-Markundi | 2835 | 0.164 | ML | Mining |
| 839 | Govt Land | Billi-Markundi | 2836 | 0.316 | ML | Mining |
| 840 | Govt Land | Billi-Markundi | 2838 | 0.405 | ML | Mining |
| 841 | Govt Land | Billi-Markundi | 2839 | 1.582 | ML | Mining |
| 842 | Govt Land | Billi-Markundi | 2840 | 0.051 | ML | Mining |
| 843 | Govt Land | Billi-Markundi | 2841 | 0.063 | ML | Mining |
| 844 | Govt Land | Billi-Markundi | 2846 | 0.038 | ML | Mining |
| 845 | Govt Land | Billi-Markundi | 2849 | 0.025 | ML | Mining |
| 846 | Govt Land | Billi-Markundi | 2850 | 0.012 | ML | Mining |
| 847 | Govt Land | Billi-Markundi | 2852 | 0.051 | ML | Mining |
| 848 | Govt Land | Billi-Markundi | 2855 | 0.013 | ML | Mining |
| 849 | Govt Land | Billi-Markundi | 2856 | 0.986 | ML | Mining |
| 850 | Govt Land | Billi-Markundi | 2857 | 0.544 | ML | Mining |
| 851 | Govt Land | Billi-Markundi | 2858 | 0.556 | ML | Mining |
| 852 | Govt Land | Billi-Markundi | 2859 | 0.379 | ML | Mining |
| 853 | Govt Land | Billi-Markundi | 2860 | 0.228 | ML | Mining |
| 854 | Govt Land | Billi- | 2861 | 0.481 | ML | Mining |

| Sl. No. | Type of Land (Purchased/Awarded/ Govt. /Other(to be specified)) | Village | Khasra No | Area (Ha) | Details of Mining Leases, against which acquired (if applicable) | Current Use (Mining / Plant & Other Infra) (to be specified) |
|---------|---|----------------|-----------|-----------|--|--|
| | | Markundi | | | | |
| 855 | Govt Land | Billi-Markundi | 2863 | 0.006 | ML | Mining |
| 856 | Govt Land | Billi-Markundi | 2865 | 0.019 | ML | Mining |
| 857 | Govt Land | Billi-Markundi | 2866 | 0.190 | ML | Mining |
| 858 | Govt Land | Billi-Markundi | 2867 | 0.038 | ML | Mining |
| 859 | Govt Land | Billi-Markundi | 2868 | 0.291 | ML | Mining |
| 860 | Govt Land | Billi-Markundi | 2869 | 0.291 | ML | Mining |
| 861 | Govt Land | Billi-Markundi | 2870 | 0.670 | ML | Mining |
| 862 | Govt Land | Billi-Markundi | 2871 | 0.253 | ML | Mining |
| 863 | Govt Land | Billi-Markundi | 2872 | 0.076 | ML | Mining |
| 864 | Govt Land | Billi-Markundi | 2873 | 0.038 | ML | Mining |
| 865 | Govt Land | Billi-Markundi | 2877 | 0.057 | ML | Mining |
| 866 | Govt Land | Billi-Markundi | 2879 | 0.120 | ML | Mining |
| 867 | Govt Land | Billi-Markundi | 2882 | 0.038 | ML | Mining |
| 868 | Govt Land | Billi-Markundi | 2883 | 0.038 | ML | Mining |
| 869 | Govt Land | Billi-Markundi | 2884 | 0.164 | ML | Mining |
| 870 | Govt Land | Billi-Markundi | 2885 | 0.936 | ML | Mining |
| 871 | Govt Land | Billi-Markundi | 2892 | 1.018 | ML | Mining |
| 872 | Govt Land | Billi-Markundi | 2912 me | 1.202 | ML | Mining |
| 873 | Govt Land | Billi-Markundi | 2913 me | 1.171 | ML | Mining |
| 874 | Govt Land | Billi-Markundi | 3003 me | 0.013 | ML | Mining |
| 875 | Govt Land | Billi-Markundi | 3011 me | 0.048 | ML | Mining |

| Sl. No. | Type of Land (Purchased/Awarded/ Govt. /Other(to be specified)) | Village | Khasra No | Area (Ha) | Details of Mining Leases, against which acquired (if applicable) | Current Use (Mining / Plant & Other Infra) (to be specified) |
|----------------|--|----------------|------------------|------------------|---|---|
| 876 | Govt Land | Billi-Markundi | 3013 | 0.266 | ML | Mining |
| 877 | Govt Land | Billi-Markundi | 3015 | 0.031 | ML | Mining |
| 878 | Govt Land | Billi-Markundi | 3017 | 0.076 | ML | Mining |
| 879 | Govt Land | Billi-Markundi | 3018 | 0.038 | ML | Mining |
| 880 | Govt Land | Billi-Markundi | 3021 | 0.010 | ML | Mining |
| 881 | Govt Land | Billi-Markundi | 3023 | 0.031 | ML | Mining |
| 882 | Govt Land | Billi-Markundi | 3034 | 0.165 | ML | Mining |
| 883 | Govt Land | Billi-Markundi | 3035 | 0.784 | ML | Mining |
| 884 | Govt Land | Billi-Markundi | 3040 | 0.455 | ML | Mining |
| 885 | Govt Land | Billi-Markundi | 3141 | 0.013 | ML | Mining |
| 886 | Govt Land | Billi-Markundi | 3169 | 0.152 | ML | Mining |
| 887 | Govt Land | Billi-Markundi | 3170 | 0.019 | ML | Mining |
| 888 | Govt Land | Billi-Markundi | 3172 | 0.013 | ML | Mining |
| 889 | Govt Land | Billi-Markundi | 3174 | 0.019 | ML | Mining |
| 890 | Govt Land | Billi-Markundi | 3193 | 0.190 | ML | Mining |
| 891 | Govt Land | Billi-Markundi | 3198 | 0.019 | ML | Mining |
| 892 | Govt Land | Billi-Markundi | 3203 | 0.013 | ML | Mining |
| 893 | Govt Land | Billi-Markundi | 3222 | 0.019 | ML | Mining |
| 894 | Govt Land | Billi-Markundi | 3223 | 0.005 | ML | Mining |
| 895 | Govt Land | Billi-Markundi | 3272 | 0.044 | ML | Mining |
| 896 | Govt Land | Billi-Markundi | 3275 | 0.025 | ML | Mining |
| 897 | Govt Land | Billi- | 3300 | 0.006 | ML | Mining |

| Sl. No. | Type of Land (Purchased/Awarded/ Govt. /Other(to be specified)) | Village | Khasra No | Area (Ha) | Details of Mining Leases, against which acquired (if applicable) | Current Use (Mining / Plant & Other Infra) (to be specified) |
|---------|---|----------------|-----------|-----------|--|--|
| | | Markundi | | | | |
| 898 | Govt Land | Billi-Markundi | 3303 | 0.031 | ML | Mining |
| 899 | Govt Land | Billi-Markundi | 3311 | 0.025 | ML | Mining |
| 900 | Govt Land | Billi-Markundi | 3312 | 0.025 | ML | Mining |
| 901 | Govt Land | Billi-Markundi | 3321 | 0.006 | ML | Mining |
| 902 | Govt Land | Billi-Markundi | 3322 | 0.215 | ML | Mining |
| 903 | Govt Land | Billi-Markundi | 3326 | 0.019 | ML | Mining |
| 904 | Govt Land | Billi-Markundi | 3328 | 0.024 | ML | Mining |
| 905 | Govt Land | Billi-Markundi | 3340 | 0.038 | ML | Mining |
| 906 | Govt Land | Billi-Markundi | 3341 | 0.076 | ML | Mining |
| 907 | Govt Land | Billi-Markundi | 3349 | 0.031 | ML | Mining |
| 908 | Govt Land | Billi-Markundi | 3353 | 0.089 | ML | Mining |
| 909 | Govt Land | Billi-Markundi | 3360 | 0.013 | ML | Mining |
| 910 | Govt Land | Billi-Markundi | 3367 | 0.038 | ML | Mining |
| 911 | Govt Land | Billi-Markundi | 3372 | 0.038 | ML | Mining |
| 912 | Govt Land | Billi-Markundi | 3405 | 0.025 | ML | Mining |
| 913 | Govt Land | Billi-Markundi | 3406 | 0.038 | ML | Mining |
| 914 | Govt Land | Billi-Markundi | 3410 | 0.025 | ML | Mining |
| 915 | Govt Land | Billi-Markundi | 3426 | 0.031 | ML | Mining |
| 916 | Govt Land | Billi-Markundi | 3468 | 0.063 | ML | Mining |
| 917 | Govt Land | Billi-Markundi | 3472 | 0.569 | ML | Mining |
| 918 | Govt Land | Billi-Markundi | 3473 | 1.252 | ML | Mining |

| Sl. No. | Type of Land (Purchased/Awarded/ Govt. /Other(to be specified)) | Village | Khasra No | Area (Ha) | Details of Mining Leases, against which acquired (if applicable) | Current Use (Mining / Plant & Other Infra) (to be specified) |
|----------------|--|----------------|------------------|------------------|---|---|
| 919 | Govt Land | Billi-Markundi | 3474 | 0.202 | ML | Mining |
| 920 | Govt Land | Billi-Markundi | 3478 | 0.190 | ML | Mining |
| 921 | Govt Land | Billi-Markundi | 3488 | 0.202 | ML | Mining |
| 922 | Govt Land | Billi-Markundi | 3490 | 0.019 | ML | Mining |
| 923 | Govt Land | Billi-Markundi | 3505 | 0.038 | ML | Mining |
| 924 | Govt Land | Billi-Markundi | 3515 | 0.164 | ML | Mining |
| 925 | Govt Land | Billi-Markundi | 3535 | 0.215 | ML | Mining |
| 926 | Govt Land | Billi-Markundi | 3566 | 0.038 | ML | Mining |
| 927 | Govt Land | Billi-Markundi | 3580 | 0.025 | ML | Mining |
| 928 | Govt Land | Billi-Markundi | 3616 | 0.013 | ML | Mining |
| 929 | Govt Land | Billi-Markundi | 3627 | 0.013 | ML | Mining |
| 930 | Govt Land | Billi-Markundi | 3629 | 0.013 | ML | Mining |
| 931 | Govt Land | Billi-Markundi | 3641 | 0.025 | ML | Mining |
| 932 | Govt Land | Billi-Markundi | 3646 | 0.013 | ML | Mining |
| 933 | Govt Land | Billi-Markundi | 3647 | 0.038 | ML | Mining |
| 934 | Govt Land | Billi-Markundi | 3657 | 0.266 | ML | Mining |
| 935 | Govt Land | Billi-Markundi | 3661 | 0.019 | ML | Mining |
| 936 | Govt Land | Billi-Markundi | 3662 | 0.013 | ML | Mining |
| 937 | Govt Land | Billi-Markundi | 3663 | 0.076 | ML | Mining |
| 938 | Govt Land | Billi-Markundi | 3664 | 0.240 | ML | Mining |
| 939 | Govt Land | Billi-Markundi | 3669 | 0.013 | ML | Mining |
| 940 | Govt Land | Billi- | 3670 | 0.013 | ML | Mining |

| Sl. No. | Type of Land (Purchased/Awarded/ Govt. /Other(to be specified)) | Village | Khasra No | Area (Ha) | Details of Mining Leases, against which acquired (if applicable) | Current Use (Mining / Plant & Other Infra) (to be specified) |
|---------|---|----------------|-----------|-----------|--|--|
| | | Markundi | | | | |
| 941 | Govt Land | Billi-Markundi | 3672 | 0.032 | ML | Mining |
| 942 | Govt Land | Billi-Markundi | 3673 | 0.038 | ML | Mining |
| 943 | Govt Land | Billi-Markundi | 3675 | 0.012 | ML | Mining |
| 944 | Govt Land | Billi-Markundi | 3676 | 0.013 | ML | Mining |
| 945 | Govt Land | Billi-Markundi | 3683 | 0.025 | ML | Mining |
| 946 | Govt Land | Billi-Markundi | 3685 | 0.055 | ML | Mining |
| 947 | Govt Land | Billi-Markundi | 3710 | 0.013 | ML | Mining |
| 948 | Govt Land | Billi-Markundi | 3715 | 0.031 | ML | Mining |
| 949 | Govt Land | Billi-Markundi | 3725 | 0.025 | ML | Mining |
| 950 | Govt Land | Billi-Markundi | 3726 | 0.215 | ML | Mining |
| 951 | Govt Land | Billi-Markundi | 3734 | 0.037 | ML | Mining |
| 952 | Govt Land | Billi-Markundi | 3735 | 0.031 | ML | Mining |
| 953 | Govt Land | Billi-Markundi | 3736 | 0.006 | ML | Mining |
| 954 | Govt Land | Billi-Markundi | 3737 | 0.018 | ML | Mining |
| 955 | Govt Land | Billi-Markundi | 3738 | 0.031 | ML | Mining |
| 956 | Govt Land | Billi-Markundi | 3739 | 0.057 | ML | Mining |
| 957 | Govt Land | Billi-Markundi | 3787 | 0.013 | ML | Mining |
| 958 | Govt Land | Billi-Markundi | 3798 | 0.007 | ML | Mining |
| 959 | Govt Land | Billi-Markundi | 3799 | 0.025 | ML | Mining |
| 960 | Govt Land | Billi-Markundi | 3804 | 0.025 | ML | Mining |
| 961 | Govt Land | Billi-Markundi | 3813 | 0.069 | ML | Mining |

| Sl. No. | Type of Land (Purchased/Awarded/ Govt. /Other(to be specified)) | Village | Khasra No | Area (Ha) | Details of Mining Leases, against which acquired (if applicable) | Current Use (Mining / Plant & Other Infra) (to be specified) |
|----------------|--|----------------|------------------|------------------|---|---|
| 962 | Govt Land | Billi-Markundi | 3828 | 0.013 | ML | Mining |
| 963 | Govt Land | Billi-Markundi | 3835 | 0.051 | ML | Mining |
| 964 | Govt Land | Billi-Markundi | 3838 | 0.013 | ML | Mining |
| 965 | Govt Land | Billi-Markundi | 3839 | 0.013 | ML | Mining |
| 966 | Govt Land | Billi-Markundi | 3840 | 0.013 | ML | Mining |
| 967 | Govt Land | Billi-Markundi | 3843 | 0.013 | ML | Mining |
| 968 | Govt Land | Billi-Markundi | 3849 | 0.013 | ML | Mining |
| 969 | Govt Land | Billi-Markundi | 3851 | 0.025 | ML | Mining |
| 970 | Govt Land | Billi-Markundi | 3856 | 0.031 | ML | Mining |
| 971 | Govt Land | Billi-Markundi | 3864 | 0.006 | ML | Mining |
| 972 | Govt Land | Billi-Markundi | 3868 | 0.025 | ML | Mining |
| 973 | Govt Land | Billi-Markundi | 3874 | 0.013 | ML | Mining |
| 974 | Govt Land | Billi-Markundi | 3876 | 0.025 | ML | Mining |
| 975 | Govt Land | Billi-Markundi | 3897 | 0.006 | ML | Mining |
| 976 | Govt Land | Billi-Markundi | 3961 | 1.000 | ML | Mining |
| 977 | Govt Land | Billi-Markundi | 3962 | 0.809 | ML | Mining |
| 978 | Govt Land | Billi-Markundi | 4019 | 0.013 | ML | Mining |
| 979 | Govt Land | Billi-Markundi | 4022 | 0.013 | ML | Mining |
| 980 | Govt Land | Billi-Markundi | 4054 | 0.177 | ML | Mining |
| 981 | Govt Land | Billi-Markundi | 4110 | 0.102 | ML | Mining |
| 982 | Govt Land | Billi-Markundi | 4111 | 0.025 | ML | Mining |
| 983 | Govt Land | Billi- | 4112 | 0.120 | ML | Mining |

| Sl. No. | Type of Land (Purchased/Awarded/ Govt. /Other(to be specified)) | Village | Khasra No | Area (Ha) | Details of Mining Leases, against which acquired (if applicable) | Current Use (Mining / Plant & Other Infra) (to be specified) |
|---------|---|----------------|-----------|-----------|--|--|
| | | Markundi | | | | |
| 984 | Govt Land | Billi-Markundi | 4113 | 0.177 | ML | Mining |
| 985 | Govt Land | Billi-Markundi | 4114 | 0.152 | ML | Mining |
| 986 | Govt Land | Billi-Markundi | 4115 | 0.253 | ML | Mining |
| 987 | Govt Land | Billi-Markundi | 4116 | 0.006 | ML | Mining |
| 988 | Govt Land | Billi-Markundi | 4117 | 0.006 | ML | Mining |
| 989 | Govt Land | Billi-Markundi | 4118 | 0.379 | ML | Mining |
| 990 | Govt Land | Billi-Markundi | 4119 | 0.152 | ML | Mining |
| 991 | Govt Land | Billi-Markundi | 4120 | 0.240 | ML | Mining |
| 992 | Govt Land | Billi-Markundi | 4121 | 0.101 | ML | Mining |
| 993 | Govt Land | Billi-Markundi | 4122 | 0.089 | ML | Mining |
| 994 | Govt Land | Billi-Markundi | 4123 | 0.076 | ML | Mining |
| 995 | Govt Land | Billi-Markundi | 4124 | 0.051 | ML | Mining |
| 996 | Govt Land | Billi-Markundi | 4125 | 0.025 | ML | Mining |
| 997 | Govt Land | Billi-Markundi | 4126 | 0.089 | ML | Mining |
| 998 | Govt Land | Billi-Markundi | 4127 | 0.101 | ML | Mining |
| 999 | Govt Land | Billi-Markundi | 4128 | 0.202 | ML | Mining |
| 1000 | Govt Land | Billi-Markundi | 4129 | 0.253 | ML | Mining |
| 1001 | Govt Land | Billi-Markundi | 4130 | 0.164 | ML | Mining |
| 1002 | Govt Land | Billi-Markundi | 4169 | 0.063 | ML | Mining |
| 1003 | Govt Land | Billi-Markundi | 4170 | 0.013 | ML | Mining |
| 1004 | Govt Land | Billi-Markundi | 4171 | 0.304 | ML | Mining |

| Sl. No. | Type of Land (Purchased/Awarded/ Govt. /Other(to be specified)) | Village | Khasra No | Area (Ha) | Details of Mining Leases, against which acquired (if applicable) | Current Use (Mining / Plant & Other Infra) (to be specified) |
|---------|---|----------------|-----------|-----------|--|--|
| 1005 | Govt Land | Billi-Markundi | 4176 | 0.013 | ML | Mining |
| 1006 | Govt Land | Billi-Markundi | 4210 | 0.126 | ML | Mining |
| 1007 | Govt Land | Billi-Markundi | 4215 | 0.038 | ML | Mining |
| 1008 | Govt Land | Billi-Markundi | 4216 | 0.228 | ML | Mining |
| 1009 | Govt Land | Billi-Markundi | 4217 | 0.326 | ML | Mining |
| 1010 | Govt Land | Billi-Markundi | 4224 | 0.006 | ML | Mining |
| 1011 | Govt Land | Billi-Markundi | 4225 | 0.006 | ML | Mining |
| 1012 | Govt Land | Billi-Markundi | 4226 | 0.411 | ML | Mining |
| 1013 | Govt Land | Billi-Markundi | 4246 | 0.076 | ML | Mining |
| 1014 | Govt Land | Billi-Markundi | 4247 | 0.063 | ML | Mining |
| 1015 | Govt Land | Billi-Markundi | 4248 | 0.051 | ML | Mining |
| 1016 | Govt Land | Billi-Markundi | 4259 | 0.159 | ML | Mining |
| 1017 | Govt Land | Billi-Markundi | 4261 | 0.044 | ML | Mining |
| 1018 | Govt Land | Billi-Markundi | 4275 | 0.051 | ML | Mining |
| 1019 | Govt Land | Billi-Markundi | 4276 | 0.050 | ML | Mining |
| 1020 | Govt Land | Billi-Markundi | 4335 me | 0.052 | ML | Mining |
| 1021 | Govt Land | Billi-Markundi | 4236 me | 9.464 | ML | Mining |
| 1022 | Govt Land | Billi-Markundi | 4340 | 0.019 | ML | Mining |
| 1023 | Govt Land | Billi-Markundi | 4341 | 0.102 | ML | Mining |
| 1024 | Govt Land | Billi-Markundi | 4342 | 0.455 | ML | Mining |
| 1025 | Govt Land | Billi-Markundi | 4347 | 0.069 | ML | Mining |
| 1026 | Govt Land | Billi- | 4348 | 0.063 | ML | Mining |

| Sl. No. | Type of Land (Purchased/Awarded/ Govt. /Other(to be specified)) | Village | Khasra No | Area (Ha) | Details of Mining Leases, against which acquired (if applicable) | Current Use (Mining / Plant & Other Infra) (to be specified) |
|---------|---|----------------|-----------|-----------|--|--|
| | | Markundi | | | | |
| 1027 | Govt Land | Billi-Markundi | 4367 | 0.013 | ML | Mining |
| 1028 | Govt Land | Billi-Markundi | 4369 | 0.019 | ML | Mining |
| 1029 | Govt Land | Billi-Markundi | 4372 | 0.063 | ML | Mining |
| 1030 | Govt Land | Billi-Markundi | 4373 | 0.177 | ML | Mining |
| 1031 | Govt Land | Billi-Markundi | 4375 | 0.013 | ML | Mining |
| 1032 | Govt Land | Billi-Markundi | 4378 | 0.481 | ML | Mining |
| 1033 | Govt Land | Billi-Markundi | 4380 | 0.025 | ML | Mining |
| 1034 | Govt Land | Billi-Markundi | 4382 | 0.025 | ML | Mining |
| 1035 | Govt Land | Billi-Markundi | 4384 | 0.013 | ML | Mining |
| 1036 | Govt Land | Billi-Markundi | 4385 | 0.013 | ML | Mining |
| 1037 | Govt Land | Billi-Markundi | 4386 | 0.025 | ML | Mining |
| 1038 | Govt Land | Billi-Markundi | 4394 | 0.101 | ML | Mining |
| 1039 | Govt Land | Billi-Markundi | 4404 | 0.013 | ML | Mining |
| 1040 | Govt Land | Billi-Markundi | 4405 | 0.013 | ML | Mining |
| 1041 | Govt Land | Billi-Markundi | 4406 | 1.011 | ML | Mining |
| 1042 | Govt Land | Billi-Markundi | 4410 | 0.158 | ML | Mining |
| 1043 | Govt Land | Billi-Markundi | 4412 | 0.330 | ML | Mining |
| 1044 | Govt Land | Billi-Markundi | 4423 me | 0.350 | ML | Mining |
| 1045 | Govt Land | Billi-Markundi | 4482 me | 1.000 | ML | Mining |
| 1046 | Govt Land | Billi-Markundi | 4483 me | 0.600 | ML | Mining |
| 1047 | Govt Land | Billi-Markundi | 4484 me | 1.100 | ML | Mining |

| Sl. No. | Type of Land (Purchased/Awarded/ Govt. /Other(to be specified)) | Village | Khasra No | Area (Ha) | Details of Mining Leases, against which acquired (if applicable) | Current Use (Mining / Plant & Other Infra) (to be specified) |
|---------|---|----------------|-----------|-----------|--|--|
| 1048 | Govt Land | Billi-Markundi | 4708 | 0.013 | ML | Mining |
| 1049 | Govt Land | Billi-Markundi | 4710 | 0.019 | ML | Mining |
| 1050 | Govt Land | Billi-Markundi | 4711 | 0.038 | ML | Mining |
| 1051 | Govt Land | Billi-Markundi | 4712 | 0.101 | ML | Mining |
| 1052 | Govt Land | Billi-Markundi | 4717 | 0.481 | ML | Mining |
| 1053 | Govt Land | Billi-Markundi | 4720 | 0.260 | ML | Mining |
| 1054 | Govt Land | Billi-Markundi | 4722 me | 0.007 | ML | Mining |
| 1055 | Govt Land | Billi-Markundi | 4723 me | 0.322 | ML | Mining |
| 1056 | Govt Land | Billi-Markundi | 4724 | 0.132 | ML | Mining |
| 1057 | Govt Land | Billi-Markundi | 4725 | 0.051 | ML | Mining |
| 1058 | Govt Land | Billi-Markundi | 4738 | 0.038 | ML | Mining |
| 1059 | Govt Land | Billi-Markundi | 4744 | 0.063 | ML | Mining |
| 1060 | Govt Land | Billi-Markundi | 4753 | 0.031 | ML | Mining |
| 1061 | Govt Land | Billi-Markundi | 4754 | 0.038 | ML | Mining |
| 1062 | Govt Land | Billi-Markundi | 4758 | 0.025 | ML | Mining |
| 1063 | Govt Land | Billi-Markundi | 4764 | 0.500 | ML | Mining |
| 1064 | Govt Land | Billi-Markundi | 7500 | 0.038 | ML | Mining |
| 1065 | Govt Land | Billi-Markundi | 7505 | 0.101 | ML | Mining |
| 1066 | Govt Land | Billi-Markundi | 7516 | 0.228 | ML | Mining |
| 1067 | Govt Land | Billi-Markundi | 7521 | 0.006 | ML | Mining |
| 1068 | Govt Land | Billi-Markundi | 7524 | 0.006 | ML | Mining |
| 1069 | Govt Land | Billi- | 7535 | 0.006 | ML | Mining |

| Sl. No. | Type of Land (Purchased/Awarded/ Govt. /Other(to be specified)) | Village | Khasra No | Area (Ha) | Details of Mining Leases, against which acquired (if applicable) | Current Use (Mining / Plant & Other Infra) (to be specified) |
|---------|---|----------------|-----------|-----------|--|--|
| | | Markundi | | | | |
| 1070 | Govt Land | Billi-Markundi | 7536 | 2.480 | ML | Mining |
| 1071 | Govt Land | Billi-Markundi | 7589 | 0.051 | ML | Mining |
| 1072 | Govt Land | Billi-Markundi | 7594 | 0.038 | ML | Mining |
| 1073 | Govt Land | Billi-Markundi | 7595 | 0.025 | ML | Mining |
| 1074 | Govt Land | Billi-Markundi | 7597 | 0.025 | ML | Mining |
| 1075 | Govt Land | Billi-Markundi | 7598 | 0.025 | ML | Mining |
| 1076 | Govt Land | Billi-Markundi | 7599 | 0.038 | ML | Mining |
| 1077 | Govt Land | Billi-Markundi | 7611 me | 0.215 | ML | Mining |
| 1078 | Govt Land | Billi-Markundi | 7618 me | 0.810 | ML | Mining |
| 1079 | Govt Land | Billi-Markundi | 7620 | 0.038 | ML | Mining |
| 1080 | Govt Land | Billi-Markundi | 7629 | 0.101 | ML | Mining |
| 1081 | Govt Land | Billi-Markundi | 7630 me | 0.230 | ML | Mining |
| 1082 | Govt Land | Billi-Markundi | 7636 | 0.277 | ML | Mining |
| 1083 | Govt Land | Billi-Markundi | 7671 | 0.082 | ML | Mining |
| 1084 | Govt Land | Billi-Markundi | 7680 | 0.190 | ML | Mining |
| 1085 | Govt Land | Billi-Markundi | 7696 | 0.708 | ML | Mining |
| 1086 | Govt Land | Billi-Markundi | 7697 | 2.200 | ML | Mining |
| 1087 | Govt Land | Billi-Markundi | 7698 | 0.202 | ML | Mining |
| 1088 | Govt Land | Billi-Markundi | 7714 | 0.006 | ML | Mining |
| 1089 | Govt Land | Billi-Markundi | 7726 | 0.051 | ML | Mining |
| 1090 | Govt Land | Billi-Markundi | 7862 | 0.013 | ML | Mining |

| Sl. No. | Type of Land (Purchased/Awarded/ Govt. /Other(to be specified)) | Village | Khasra No | Area (Ha) | Details of Mining Leases, against which acquired (if applicable) | Current Use (Mining / Plant & Other Infra) (to be specified) |
|----------------|--|----------------|------------------|------------------|---|---|
| 1091 | Govt Land | Billi-Markundi | 7882 | 0.152 | ML | Mining |
| 1092 | Govt Land | Billi-Markundi | 7891 | 0.019 | ML | Mining |
| 1093 | Govt Land | Billi-Markundi | 7893 | 0.025 | ML | Mining |
| 1094 | Govt Land | Billi-Markundi | 7900 | 0.026 | ML | Mining |
| 1095 | Govt Land | Billi-Markundi | 7907 | 0.101 | ML | Mining |
| 1096 | Govt Land | Billi-Markundi | 7910 | 0.019 | ML | Mining |
| 1097 | Govt Land | Billi-Markundi | 7925 | 0.069 | ML | Mining |
| 1098 | Govt Land | Billi-Markundi | 7927 | 0.038 | ML | Mining |
| 1099 | Govt Land | Billi-Markundi | 7931 | 0.031 | ML | Mining |
| 1100 | Govt Land | Billi-Markundi | 7932 | 0.063 | ML | Mining |
| 1101 | Govt Land | Billi-Markundi | 7935 | 0.329 | ML | Mining |
| 1102 | Govt Land | Billi-Markundi | 7936 | 0.006 | ML | Mining |
| 1103 | Govt Land | Billi-Markundi | 7937 | 0.006 | ML | Mining |
| 1104 | Govt Land | Billi-Markundi | 7939 | 0.025 | ML | Mining |
| 1105 | Govt Land | Billi-Markundi | 7940 | 0.063 | ML | Mining |
| 1106 | Govt Land | Billi-Markundi | 7945 | 0.044 | ML | Mining |
| 1107 | Govt Land | Billi-Markundi | 7946 | 0.006 | ML | Mining |
| 1108 | Govt Land | Billi-Markundi | 7947 | 0.847 | ML | Mining |
| 1109 | Govt Land | Billi-Markundi | 7948 | 0.038 | ML | Mining |
| 1110 | Govt Land | Billi-Markundi | 7950 | 0.044 | ML | Mining |
| 1111 | Govt Land | Billi-Markundi | 7952 | 0.057 | ML | Mining |
| 1112 | Govt Land | Billi- | 7957 | 0.025 | ML | Mining |

| Sl. No. | Type of Land (Purchased/Awarded/ Govt. /Other(to be specified)) | Village | Khasra No | Area (Ha) | Details of Mining Leases, against which acquired (if applicable) | Current Use (Mining / Plant & Other Infra) (to be specified) |
|---------|---|----------------|-----------|-----------|--|--|
| | | Markundi | | | | |
| 1113 | Govt Land | Billi-Markundi | 7959 | 0.013 | ML | Mining |
| 1114 | Govt Land | Billi-Markundi | 7965 | 0.114 | ML | Mining |
| 1115 | Govt Land | Billi-Markundi | 7966 | 0.204 | ML | Mining |
| 1116 | Govt Land | Billi-Markundi | 7967 | 0.215 | ML | Mining |
| 1117 | Govt Land | Billi-Markundi | 7974 | 0.013 | ML | Mining |
| 1118 | Govt Land | Billi-Markundi | 7976 | 2.567 | ML | Mining |
| 1119 | Govt Land | Billi-Markundi | 7977 | 0.240 | ML | Mining |
| 1120 | Govt Land | Billi-Markundi | 7978 | 0.132 | ML | Mining |
| 1121 | Govt Land | Billi-Markundi | 7983 | 0.050 | ML | Mining |
| 1122 | Govt Land | Billi-Markundi | 7985 me | 1.620 | ML | Mining |
| 1123 | Govt Land | Billi-Markundi | 8006/2866 | 0.089 | ML | Mining |
| 1124 | Govt Land | Billi-Markundi | 2333 me | 11.730 | ML | Mining |
| 1125 | Govt Land | Billi-Markundi | 2334 me | 1.761 | ML | Mining |
| 1126 | Govt Land | Billi-Markundi | 2336 | 0.126 | ML | Mining |
| 1127 | Govt Land | Billi-Markundi | 2337 | 0.006 | ML | Mining |
| 1128 | Govt Land | Billi-Markundi | 2338 | 0.544 | ML | Mining |
| 1129 | Govt Land | Billi-Markundi | 2339 | 14.276 | ML | Mining |
| 1130 | Govt Land | Billi-Markundi | 2341 | 0.215 | ML | Mining |
| 1131 | Govt Land | Billi-Markundi | 2342 | 0.114 | ML | Mining |
| 1132 | Govt Land | Billi-Markundi | 2345 | 0.519 | ML | Mining |
| 1133 | Govt Land | Billi-Markundi | 2346 | 0.063 | ML | Mining |

| Sl. No. | Type of Land (Purchased/Awarded/ Govt. /Other(to be specified)) | Village | Khasra No | Area (Ha) | Details of Mining Leases, against which acquired (if applicable) | Current Use (Mining / Plant & Other Infra) (to be specified) |
|----------------|--|----------------|------------------|------------------|---|---|
| 1134 | Govt Land | Billi-Markundi | 2347 | 0.114 | ML | Mining |
| 1135 | Govt Land | Billi-Markundi | 2348 | 0.417 | ML | Mining |
| 1136 | Govt Land | Billi-Markundi | 2349 | 0.987 | ML | Mining |
| 1137 | Govt Land | Billi-Markundi | 2350 | 16.643 | ML | Mining |
| 1138 | Govt Land | Billi-Markundi | 2387 | 0.063 | ML | Mining |
| 1139 | Govt Land | Billi-Markundi | 2388 | 0.063 | ML | Mining |
| 1140 | Govt Land | Billi-Markundi | 2389 | 0.152 | ML | Mining |
| 1141 | Govt Land | Billi-Markundi | 2390 | 0.291 | ML | Mining |
| 1142 | Govt Land | Billi-Markundi | 2391 | 0.177 | ML | Mining |
| 1143 | Govt Land | Billi-Markundi | 2392 | 0.379 | ML | Mining |
| 1144 | Govt Land | Billi-Markundi | 2400 | 0.266 | ML | Mining |
| 1145 | Govt Land | Billi-Markundi | 2401 | 0.183 | ML | Mining |
| 1146 | Govt Land | Billi-Markundi | 2402 | 0.196 | ML | Mining |
| 1147 | Govt Land | Billi-Markundi | 2403 | 0.107 | ML | Mining |
| 1148 | Govt Land | Billi-Markundi | 2404 | 0.196 | ML | Mining |
| 1149 | Govt Land | Billi-Markundi | 2405 | 0.266 | ML | Mining |
| 1150 | Govt Land | Billi-Markundi | 2406 | 0.025 | ML | Mining |
| 1151 | Govt Land | Billi-Markundi | 2407 | 0.013 | ML | Mining |
| 1152 | Govt Land | Billi-Markundi | 2408 | 0.379 | ML | Mining |
| 1153 | Govt Land | Billi-Markundi | 2409 | 8.321 | ML | Mining |
| 1154 | Govt Land | Billi-Markundi | 2410 | 0.228 | ML | Mining |
| 1155 | Govt Land | Billi- | 2411 | 0.082 | ML | Mining |

| Sl. No. | Type of Land (Purchased/Awarded/ Govt. /Other(to be specified)) | Village | Khasra No | Area (Ha) | Details of Mining Leases, against which acquired (if applicable) | Current Use (Mining / Plant & Other Infra) (to be specified) |
|---------|---|----------------|-----------|-----------|--|--|
| | | Markundi | | | | |
| 1156 | Govt Land | Billi-Markundi | 2412 | 0.228 | ML | Mining |
| 1157 | Govt Land | Billi-Markundi | 2413 | 0.164 | ML | Mining |
| 1158 | Govt Land | Billi-Markundi | 2417 | 0.152 | ML | Mining |
| 1159 | Govt Land | Billi-Markundi | 2419 | 0.013 | ML | Mining |
| 1160 | Govt Land | Billi-Markundi | 2420 | 0.070 | ML | Mining |
| 1161 | Govt Land | Billi-Markundi | 2421 | 0.485 | ML | Mining |
| 1162 | Govt Land | Billi-Markundi | 2424 | 0.114 | ML | Mining |
| 1163 | Govt Land | Billi-Markundi | 2425 me | 0.570 | ML | Mining |
| 1164 | Govt Land | Billi-Markundi | 2426 | 13.630 | ML | Mining |
| 1165 | Govt Land | Billi-Markundi | 2443 me | 0.134 | ML | Mining |
| 1166 | Govt Land | Billi-Markundi | 2486 | 0.128 | ML | Mining |
| 1167 | Govt Land | Billi-Markundi | 2487 me | 0.000 | ML | Mining |
| 1168 | Govt Land | Billi-Markundi | 2516 | 0.076 | ML | Mining |
| 1169 | Govt Land | Billi-Markundi | 2532 | 0.019 | ML | Mining |
| 1170 | Govt Land | Billi-Markundi | 2551 | 0.051 | ML | Mining |
| 1171 | Govt Land | Billi-Markundi | 2553 | 0.013 | ML | Mining |
| 1172 | Govt Land | Billi-Markundi | 2557 | 0.026 | ML | Mining |
| 1173 | Govt Land | Billi-Markundi | 2559 | 0.025 | ML | Mining |
| 1174 | Govt Land | Billi-Markundi | 2565 | 0.019 | ML | Mining |
| 1175 | Govt Land | Billi-Markundi | 2578 | 0.031 | ML | Mining |
| 1176 | Govt Land | Billi-Markundi | 2593 | 0.013 | ML | Mining |

| Sl. No. | Type of Land (Purchased/Awarded/ Govt. /Other(to be specified)) | Village | Khasra No | Area (Ha) | Details of Mining Leases, against which acquired (if applicable) | Current Use (Mining / Plant & Other Infra) (to be specified) |
|---------|---|----------------|-----------|-----------|--|--|
| 1177 | Govt Land | Billi-Markundi | 2595 | 0.031 | ML | Mining |
| 1178 | Govt Land | Billi-Markundi | 2596 | 0.019 | ML | Mining |
| 1179 | Govt Land | Billi-Markundi | 2603 | 0.051 | ML | Mining |
| 1180 | Govt Land | Billi-Markundi | 2604 | 0.645 | ML | Mining |
| 1181 | Govt Land | Billi-Markundi | 2605 | 0.126 | ML | Mining |
| 1182 | Govt Land | Billi-Markundi | 2608 me | 1.236 | ML | Mining |
| 1183 | Govt Land | Billi-Markundi | 2637 | 0.152 | ML | Mining |
| 1184 | Govt Land | Billi-Markundi | 2654 me | 12.417 | ML | Mining |
| 1185 | Govt Land | Billi-Markundi | 2658 me | 0.076 | ML | Mining |
| 1186 | Govt Land | Billi-Markundi | 2659 me | 1.028 | ML | Mining |
| 1187 | Govt Land | Billi-Markundi | 2660 | 0.051 | ML | Mining |
| 1188 | Govt Land | Billi-Markundi | 2664 | 0.145 | ML | Mining |
| 1189 | Govt Land | Billi-Markundi | 2666 | 0.013 | ML | Mining |
| 1190 | Govt Land | Billi-Markundi | 2667 | 0.367 | ML | Mining |
| 1191 | Govt Land | Billi-Markundi | 2673 | 0.531 | ML | Mining |
| 1192 | Govt Land | Billi-Markundi | 2676 | 0.177 | ML | Mining |
| 1193 | Govt Land | Billi-Markundi | 2677 | 0.150 | ML | Mining |
| 1194 | Govt Land | Billi-Markundi | 2678 | 0.291 | ML | Mining |
| 1195 | Govt Land | Billi-Markundi | 2679 | 0.120 | ML | Mining |
| 1196 | Govt Land | Billi-Markundi | 2680 | 0.519 | ML | Mining |
| 1197 | Govt Land | Billi-Markundi | 2681 me | 0.080 | ML | Mining |
| 1198 | Govt Land | Billi- | 2682 me | 0.038 | ML | Mining |

| Sl. No. | Type of Land (Purchased/Awarded/ Govt. /Other(to be specified)) | Village | Khasra No | Area (Ha) | Details of Mining Leases, against which acquired (if applicable) | Current Use (Mining / Plant & Other Infra) (to be specified) |
|---------|---|----------------|-----------|-----------|--|--|
| | | Markundi | | | | |
| 1199 | Govt Land | Billi-Markundi | 2684 me | 0.270 | ML | Mining |
| 1200 | Govt Land | Billi-Markundi | 2685 | 0.051 | ML | Mining |
| 1201 | Govt Land | Billi-Markundi | 2686 me | 0.630 | ML | Mining |
| 1202 | Govt Land | Billi-Markundi | 2687 me | 0.470 | ML | Mining |
| 1203 | Govt Land | Billi-Markundi | 2689 | 0.253 | ML | Mining |
| 1204 | Govt Land | Billi-Markundi | 2690 | 0.019 | ML | Mining |
| 1205 | Govt Land | Billi-Markundi | 2691 | 0.316 | ML | Mining |
| 1206 | Govt Land | Billi-Markundi | 2692 | 0.158 | ML | Mining |
| 1207 | Govt Land | Billi-Markundi | 2693 | 0.082 | ML | Mining |
| 1208 | Govt Land | Billi-Markundi | 2694 | 0.130 | ML | Mining |
| 1209 | Govt Land | Billi-Markundi | 2695 | 0.228 | ML | Mining |
| 1210 | Govt Land | Billi-Markundi | 2696 | 0.013 | ML | Mining |
| 1211 | Govt Land | Billi-Markundi | 2697 | 0.064 | ML | Mining |
| 1212 | Govt Land | Billi-Markundi | 2698 | 0.132 | ML | Mining |
| 1213 | Govt Land | Billi-Markundi | 2699 | 0.278 | ML | Mining |
| 1214 | Govt Land | Billi-Markundi | 2700 | 0.278 | ML | Mining |
| 1215 | Govt Land | Billi-Markundi | 2701 | 0.031 | ML | Mining |
| 1216 | Govt Land | Billi-Markundi | 2702 | 0.531 | ML | Mining |
| 1217 | Govt Land | Billi-Markundi | 2703 | 0.063 | ML | Mining |
| 1218 | Govt Land | Billi-Markundi | 2704 | 0.253 | ML | Mining |
| 1219 | Govt Land | Billi-Markundi | 2705 | 0.557 | ML | Mining |

| Sl. No. | Type of Land (Purchased/Awarded/ Govt. /Other(to be specified)) | Village | Khasra No | Area (Ha) | Details of Mining Leases, against which acquired (if applicable) | Current Use (Mining / Plant & Other Infra) (to be specified) |
|---------|---|----------------|-----------|-----------|--|--|
| 1220 | Govt Land | Billi-Markundi | 2710 | 0.278 | ML | Mining |
| 1221 | Govt Land | Billi-Markundi | 2712 | 0.316 | ML | Mining |
| 1222 | Govt Land | Billi-Markundi | 2713 | 0.253 | ML | Mining |
| 1223 | Govt Land | Billi-Markundi | 2714 | 0.014 | ML | Mining |
| 1224 | Govt Land | Billi-Markundi | 2715 | 1.176 | ML | Mining |
| 1225 | Govt Land | Billi-Markundi | 2716 | 0.019 | ML | Mining |
| 1226 | Govt Land | Billi-Markundi | 2717 | 0.202 | ML | Mining |
| 1227 | Govt Land | Billi-Markundi | 2734 | 12.836 | ML | Mining |
| 1228 | Govt Land | Billi-Markundi | 2738 | 0.253 | ML | Mining |
| 1229 | Govt Land | Billi-Markundi | 2742 | 7.750 | ML | Mining |
| 1230 | Govt Land | Billi-Markundi | 2977 me | 0.051 | ML | Mining |
| 1231 | Govt Land | Billi-Markundi | 7978 me | 0.052 | ML | Mining |
| 1232 | Govt Land | Billi-Markundi | 7984 | 0.620 | ML | Mining |
| 1233 | Govt Land | Billi-Markundi | 7985 | 11.368 | ML | Mining |
| 1234 | Govt Land | Billi-Markundi | 7993 | 2.186 | ML | Mining |
| 1235 | Govt Land | Billi-Markundi | 7995 me | 0.126 | ML | Mining |
| 1236 | Govt Land | Billi-Markundi | 8002 me | 0.101 | ML | Mining |
| 1237 | Govt Land | Billi-Markundi | 2330 me | 1.250 | ML | Mining |
| 1238 | Govt Land | Billi-Markundi | 2331 me | 1.450 | ML | Mining |
| 1239 | Govt Land | Billi-Markundi | 2607 | 0.822 | ML | Mining |
| 1240 | Govt Land | Billi-Markundi | 2608 me | 1.023 | ML | Mining |
| 1241 | Govt Land | Billi- | 2892 me | 0.120 | ML | Mining |

| Sl. No. | Type of Land (Purchased/Awarded/ Govt. /Other(to be specified)) | Village | Khasra No | Area (Ha) | Details of Mining Leases, against which acquired (if applicable) | Current Use (Mining / Plant & Other Infra) (to be specified) |
|---------|---|----------------|-----------|-----------|--|--|
| | | Markundi | | | | |
| 1242 | Govt Land | Billi-Markundi | 2896 | 0.012 | ML | Mining |
| 1243 | Govt Land | Billi-Markundi | 2897 | 0.013 | ML | Mining |
| 1244 | Govt Land | Billi-Markundi | 2909 | 0.010 | ML | Mining |
| 1245 | Govt Land | Billi-Markundi | 2911 me | 0.600 | ML | Mining |
| 1246 | Govt Land | Billi-Markundi | 2912 me | 0.700 | ML | Mining |
| 1247 | Govt Land | Billi-Markundi | 2913 | 0.700 | ML | Mining |
| 1248 | Govt Land | Billi-Markundi | 2914 | 0.012 | ML | Mining |
| 1249 | Govt Land | Billi-Markundi | 2915 | 0.076 | ML | Mining |
| 1250 | Govt Land | Billi-Markundi | 2916 | 0.013 | ML | Mining |
| 1251 | Govt Land | Billi-Markundi | 2938 | 0.019 | ML | Mining |
| 1252 | Govt Land | Billi-Markundi | 2940 | 0.006 | ML | Mining |
| 1253 | Govt Land | Billi-Markundi | 2941 | 0.082 | ML | Mining |
| 1254 | Govt Land | Billi-Markundi | 2943 | 0.025 | ML | Mining |
| 1255 | Govt Land | Billi-Markundi | 2953 | 0.025 | ML | Mining |
| 1256 | Govt Land | Billi-Markundi | 2954 | 0.013 | ML | Mining |
| 1257 | Govt Land | Billi-Markundi | 2955 | 0.013 | ML | Mining |
| 1258 | Govt Land | Billi-Markundi | 2956 | 0.051 | ML | Mining |
| 1259 | Govt Land | Billi-Markundi | 2960 | 0.013 | ML | Mining |
| 1260 | Govt Land | Billi-Markundi | 2980 | 0.030 | ML | Mining |
| 1261 | Govt Land | Billi-Markundi | 2982 | 0.013 | ML | Mining |
| 1262 | Govt Land | Billi-Markundi | 2986 | 0.013 | ML | Mining |

| Sl. No. | Type of Land (Purchased/Awarded/ Govt. /Other(to be specified)) | Village | Khasra No | Area (Ha) | Details of Mining Leases, against which acquired (if applicable) | Current Use (Mining / Plant & Other Infra) (to be specified) |
|----------------|--|----------------|------------------|------------------|---|---|
| 1263 | Govt Land | Billi-Markundi | 2987 | 0.013 | ML | Mining |
| 1264 | Govt Land | Billi-Markundi | 2988 | 0.006 | ML | Mining |
| 1265 | Govt Land | Billi-Markundi | 2989 | 0.006 | ML | Mining |
| 1266 | Govt Land | Billi-Markundi | 2990 | 0.110 | ML | Mining |
| 1267 | Govt Land | Billi-Markundi | 2993 | 0.007 | ML | Mining |
| 1268 | Govt Land | Billi-Markundi | 2995 | 0.253 | ML | Mining |
| 1269 | Govt Land | Billi-Markundi | 2996 | 0.063 | ML | Mining |
| 1270 | Govt Land | Billi-Markundi | 3000 | 0.683 | ML | Mining |
| 1271 | Govt Land | Billi-Markundi | 3002 | 0.114 | ML | Mining |
| 1272 | Govt Land | Billi-Markundi | 3003 | 0.013 | ML | Mining |
| 1273 | Govt Land | Billi-Markundi | 3044 me | 0.037 | ML | Mining |
| 1274 | Govt Land | Billi-Markundi | 3011 me | 0.063 | ML | Mining |
| 1275 | Govt Land | Billi-Markundi | 3045 | 0.771 | ML | Mining |
| 1276 | Govt Land | Billi-Markundi | 3046 | 0.632 | ML | Mining |
| 1277 | Govt Land | Billi-Markundi | 3047 | 0.019 | ML | Mining |
| 1278 | Govt Land | Billi-Markundi | 3048 | 3.059 | ML | Mining |
| 1279 | Govt Land | Billi-Markundi | 3056 | 0.190 | ML | Mining |
| 1280 | Govt Land | Billi-Markundi | 3057 | 0.082 | ML | Mining |
| 1281 | Govt Land | Billi-Markundi | 3058 | 0.031 | ML | Mining |
| 1282 | Govt Land | Billi-Markundi | 3059 | 14.360 | ML | Mining |
| 1283 | Govt Land | Billi-Markundi | 3064 | 0.351 | ML | Mining |
| 1284 | Govt Land | Billi- | 3065 | 0.025 | ML | Mining |

| Sl. No. | Type of Land (Purchased/Awarded/ Govt. /Other(to be specified)) | Village | Khasra No | Area (Ha) | Details of Mining Leases, against which acquired (if applicable) | Current Use (Mining / Plant & Other Infra) (to be specified) |
|---------|---|----------------|-----------|-----------|--|--|
| | | Markundi | | | | |
| 1285 | Govt Land | Billi-Markundi | 3066 | 0.026 | ML | Mining |
| 1286 | Govt Land | Billi-Markundi | 3069 | 0.013 | ML | Mining |
| 1287 | Govt Land | Billi-Markundi | 3072 | 0.075 | ML | Mining |
| 1288 | Govt Land | Billi-Markundi | 3073 | 0.013 | ML | Mining |
| 1289 | Govt Land | Billi-Markundi | 3074 | 0.013 | ML | Mining |
| 1290 | Govt Land | Billi-Markundi | 3075 | 0.007 | ML | Mining |
| 1291 | Govt Land | Billi-Markundi | 3076 | 0.007 | ML | Mining |
| 1292 | Govt Land | Billi-Markundi | 3080 | 0.443 | ML | Mining |
| 1293 | Govt Land | Billi-Markundi | 3121 | 0.099 | ML | Mining |
| 1294 | Govt Land | Padrach | 1699 | 0.012 | ML | Mining |
| 1295 | Govt Land | Padrach | 1701 | 0.006 | ML | Mining |
| 1296 | Govt Land | Padrach | 1702 | 0.101 | ML | Mining |
| 1297 | Govt Land | Padrach | 1703 | 0.253 | ML | Mining |
| 1298 | Govt Land | Padrach | 1704 | 0.013 | ML | Mining |
| 1299 | Govt Land | Padrach | 1707/7 | 0.019 | ML | Mining |
| 1300 | Govt Land | Padrach | 2372 | 0.013 | ML | Mining |
| 1301 | Govt Land | Padrach | 2384 me | 0.127 | ML | Mining |
| 1302 | Govt Land | Padrach | 2389 | 0.025 | ML | Mining |
| 1303 | Govt Land | Padrach | 2402 me | 0.030 | ML | Mining |
| 1304 | Govt Land | Padrach | 2416 | 0.019 | ML | Mining |
| 1305 | Govt Land | Padrach | 2420 | 0.038 | ML | Mining |
| 1306 | Govt Land | Padrach | 2421 | 0.019 | ML | Mining |
| 1307 | Govt Land | Padrach | 2423 | 0.101 | ML | Mining |
| 1308 | Govt Land | Padrach | 2445 | 0.038 | ML | Mining |
| 1309 | Govt Land | Padrach | 2452 me | 0.013 | ML | Mining |
| 1310 | Govt Land | Padrach | 2491 me | 0.013 | ML | Mining |
| 1311 | Govt Land | Padrach | 2494/1 me | 0.025 | ML | Mining |
| 1312 | Govt Land | Padrach | 2495 | 0.520 | ML | Mining |
| 1313 | Govt Land | Padrach | 2496 | 0.006 | ML | Mining |
| 1314 | Govt Land | Padrach | 2510 | 0.089 | ML | Mining |
| 1315 | Govt Land | Padrach | 2528 | 0.076 | ML | Mining |
| 1316 | Govt Land | Padrach | 2537 | 0.013 | ML | Mining |
| 1317 | Govt Land | Padrach | 2540 me | 0.205 | ML | Mining |

| Sl. No. | Type of Land (Purchased/Awarded/ Govt. /Other(to be specified)) | Village | Khasra No | Area (Ha) | Details of Mining Leases, against which acquired (if applicable) | Current Use (Mining / Plant & Other Infra) (to be specified) |
|---------|---|----------------|-----------|-----------|--|--|
| 1318 | Govt Land | Padrach | 2575 me | 0.007 | ML | Mining |
| 1319 | Govt Land | Ningha | 211 Me | 0.036 | ML | Mining |
| 1320 | Govt Land | Ningha | 225 Me | 0.746 | ML | Mining |
| 1321 | Govt Land | Ningha | 612 Me | 0.101 | ML | Mining |
| 1322 | Govt Land | Ningha | 609 Me | 0.168 | ML | Mining |
| 1323 | Govt Land | Ningha | 610 Me | 0.380 | ML | Mining |
| 1324 | Govt Land | Ningha | 622 Me | 0.040 | ML | Mining |
| 1325 | Govt Land | Ningha | 626 | 0.100 | ML | Mining |
| 1326 | Govt Land | Ningha | 627 | 0.020 | ML | Mining |
| 1327 | Govt Land | Ningha | 629 Me | 0.170 | ML | Mining |
| 1328 | Govt Land | Ningha | 635 Me | 0.025 | ML | Mining |
| 1329 | Govt Land | Ningha | 638 Me | 0.030 | ML | Mining |
| 1330 | Govt Land | Ningha | 666 Me | 0.320 | ML | Mining |
| 1331 | Govt Land | Ningha | 608 Me | 0.200 | ML | Mining |
| 1332 | Govt Land | Ningha | 629 Me | 0.020 | ML | Mining |
| 1333 | Govt Land | Ningha | 635 Me | 0.445 | ML | Mining |
| 1334 | Govt Land | Ningha | 638 Me | 0.659 | ML | Mining |
| 1335 | Through Bid of UPSCCL | Billi-Markundi | 2659 ga | 0.822 | Outside Lease | of Plant & Other Infra |
| 1336 | Through Bid of UPSCCL | Billi-Markundi | 2667 kha | 0.367 | Outside Lease | of Plant & Other Infra |
| 1337 | Through Bid of UPSCCL | Billi-Markundi | 2670 kha | 0.202 | Outside Lease | of Plant & Other Infra |
| 1338 | Through Bid of UPSCCL | Billi-Markundi | 2673 kha | 0.063 | Outside Lease | of Plant & Other Infra |
| 1339 | Through Bid of UPSCCL | Billi-Markundi | 2674 ka | 0.291 | Outside Lease | of Plant & Other Infra |
| 1340 | Through Bid of UPSCCL | Billi-Markundi | 7899 | 0.316 | Outside Lease | of Mining |
| 1341 | Through Bid of UPSCCL | Kota | 970 kha | 0.470 | Outside Lease | of Plant & Other Infra |
| 1342 | Through Bid of UPSCCL | Kota | 973 ka | 0.170 | Outside Lease | of Plant & Other Infra |
| 1343 | Through Bid of UPSCCL | Kota | 974 ka | 0.043 | Outside Lease | of Plant & Other Infra |
| 1344 | Through Bid of UPSCCL | Kota | 975 ka | 0.053 | Outside Lease | of Plant & Other Infra |
| 1345 | Through Bid of UPSCCL | Kota | 976 kha | 0.114 | Outside Lease | of Plant & Other Infra |
| 1346 | Through Bid of UPSCCL | Kota | 980 kha | 0.122 | Outside Lease | of Plant & Other Infra |
| 1347 | Through Bid of UPSCCL | Kota | 981 ka | 0.160 | Outside Lease | of Plant & Other Infra |

| Sl. No. | Type of Land (Purchased/Awarded/ Govt. /Other(to be specified)) | Village | Khasra No | Area (Ha) | Details of Mining Leases, against which acquired (if applicable) | Current Use (Mining / Plant & Other Infra) (to be specified) |
|---------|---|---------------|-----------------|--------------|--|--|
| 1348 | Through Bid of UPSCCL | Kota | 982 | 0.303 | Outside of Lease | Plant & Other Infra |
| 1349 | Through Bid of UPSCCL | Chopan | 1704 | 0.708 | Outside of Lease | Plant & Other Infra |
| 1350 | Through Bid of UPSCCL | Chopan | 1702 kha | 0.126 | Outside of Lease | Plant & Other Infra |
| | | | | | | |
| | | | Mining | 581.753 | | |
| | | | Plant & Infra | 387.607 | | |
| | | | GRAND TOTAL | 969.36 | | |

Tanda

| SL. NO. | Type of Land (Purchased/Awarded/ Govt. /Other(to be specified)) | Village | Khasra No | Area (Ha) | Regn No. |
|---------|---|---------|-----------|-----------|---|
| 1 | Purchased | Kanauda | 170 | 0.3100 | 1,813 |
| 2 | Purchased | Kanauda | 173 | 0.2430 | 1,817 |
| 3 | Purchased | Kanauda | 176 | 0.6620 | 1,815 |
| 4 | Purchased | Kanauda | 188 | 0.3580 | 1,818 |
| 5 | Purchased | Kanauda | 171 | 0.6230 | 1,814 |
| 6 | Purchased | Kanauda | 267 | 0.2200 | 1,882 |
| 7 | Purchased | Kanauda | 267 | 0.2200 | 1,883 |
| 8 | Purchased | Kanauda | 266 | 0.3790 | 1,897 |
| 9 | | Kanauda | 172 | 0.0110 | awarded vide SDM order no 6 dt 18.12.2002 |
| 10 | | Kanauda | 175 | 0.0080 | awarded vide SDM order no 6 dt 18.12.2002 |
| 11 | | Kanauda | 177 | 0.0230 | awarded vide SDM order no 6 dt 18.12.2002 |
| 12 | | Kanauda | 189Mi | 0.0420 | awarded vide SDM order no 6 dt 18.12.2002 |
| 13 | | Kanauda | 179 | 0.0190 | awarded vide SDM order no 6 dt 18.12.2002 |
| 14 | | Kanauda | 182 | 0.0090 | awarded vide SDM order no 6 dt 18.12.2002 |
| 15 | | Kanauda | 185 | 0.0070 | awarded vide SDM order no 6 dt 18.12.2002 |
| 16 | Purchased | Kanauda | 187 | 0.1320 | 1,895 |
| 17 | Purchased | Kanauda | 184 | 0.4790 | 1,894 |
| 18 | Purchased | Kanauda | 174 | 0.2790 | 1,907 |
| 19 | Purchased | Kanauda | 183 | 0.0540 | 1,916 |
| 20 | Purchased | Kanauda | 181 | 0.3340 | 1,945 |
| 21 | Purchased | Kanauda | 178 | 0.3410 | |
| 22 | Purchased | Kanauda | 186 | 0.1680 | 1,878 |
| 23 | Purchased | Behra | 32 | 0.5400 | 1,896 |
| 24 | Purchased | Behra | 142 | 0.5230 | 1,816 |
| 25 | Purchased | Behra | 209K | 0.3565 | 1,865 |
| 26 | | Behra | 37 | 0.0220 | awarded vide SDM order no 5 dt 18.12.2002 |
| 27 | | Behra | 141 | 0.0110 | awarded vide SDM order no 5 dt 18.12.2002 |
| 28 | | Behra | 144 | 0.0130 | awarded vide SDM order no 5 dt 18.12.2002 |
| 29 | Purchased | Behra | 143 | 0.5230 | 1,873 |
| 30 | Purchased | Behra | 40 | 0.1870 | 1,875 |
| 31 | Purchased | Behra | 35 | 0.3070 | 1,864 |
| 32 | Purchased | Behra | 35 | | 1,863 |

| SL. NO. | Type of Land (Purchased/Awarded/ Govt. /Other(to be specified)) | Village | Khasra No | Area (Ha) | Regn No. |
|---------|---|---------|--------------|---------------|----------|
| 33 | Purchased | Behra | 35 | | 1,862 |
| 34 | Purchased | Behra | 33 | 0.0680 | 1,908 |
| 35 | Purchased | Behra | 33 | 0.0680 | |
| 36 | Purchased | Behra | 34 | 0.1860 | |
| 37 | Purchased | Behra | 41 | 0.4760 | 2,773 |
| 38 | Purchased | Behra | 41 | 0.2380 | 2,952 |
| 39 | Purchased | Behra | 41 | 0.1590 | 2,774 |
| | | | TOTAL | 8.5985 | |

Sikandrabad

| Sl.No. | Type of Land (Purchased/Awarded/ Govt. /Other(to be specified)) | Village | Khasra No | Area (Ha) |
|--------|---|---------|-----------|--------------|
| 1 | Lease from UPSIDC | | Plot 19 | 3.304 |
| 2 | Lease from UPSIDC | | Plot 20 | 4.322 |
| 3 | Purchased | Sanwali | 408M | 0.273 |
| 4 | Purchased | Sanwali | 408M | 0.218 |
| 5 | Purchased | Sanwali | 411 | 0.353 |
| 6 | Purchased | Sanwali | 411 | 0.006 |
| 7 | Purchased | Sanwali | 411 | 0.179 |
| | Total | | | 8.654 |

Details of land already acquired

Plant Name: Jaypee Bela Plant

| Sl. No. | Type of Land (Purchased/ Awarded/ Govt. /Other(to be specified)) | Village | Khasra No | Area (Ha) | Area O/S ML (Ha) | ML / PL (If applicable) | Current Use (Mining / Plant / Rly Siding / Township / Others (to be specified)) |
|---------|--|---------|-----------|-----------|------------------|-------------------------|---|
| | Purchased | Sonra | 161 | 0.113 | | ML | MINING |
| | Purchased | | 162 | 1.392 | 0.202 | ML | MINING |
| | Purchased | | 137 | 0.162 | | ML | MINING |
| | Purchased | | 138 | 0.049 | | ML | MINING |
| | Purchased | | 139 | 0.709 | | ML | MINING |
| | Purchased | | 136 | 0.478 | | ML | MINING |
| | Purchased | | 149 | 3.124 | | ML | MINING |
| | Purchased | | 149 | 4.047 | 1.702 | ML | MINING |
| | Purchased | | 149 | 4.047 | | ML | MINING |
| | Purchased | | 136P | 0.057 | | ML | MINING |
| | Purchased | | 149 | 1.619 | | ML | MINING |
| | Purchased | | 149 | 2.023 | | ML | MINING |
| | Purchased | | 149 | 2.023 | | ML | MINING |
| | Purchased | | 132 | | 0.255 | ML | MINING |
| | Purchased | | 149P | 3.642 | | ML | MINING |
| | Purchased | | 149 | 3.630 | | ML | MINING |
| | Purchased | | 136 | 0.028 | | ML | MINING |
| | Purchased | | | | | ML | MINING |
| | Purchased | | 145 | 1.052 | | ML | MINING |
| | Purchased | | 136 | 0.085 | | ML | MINING |
| | Purchased | | 154 | | 0.198 | ML | MINING |
| | Purchased | | 155 | 0.024 | | ML | MINING |
| | Purchased | | 156 | 0.120 | | ML | MINING |
| | Purchased | | 157 | | 0.006 | ML | MINING |
| | Purchased | | 156 | 0.149 | | ML | MINING |
| | Purchased | | 157 | | 0.009 | ML | MINING |
| | Purchased | | 159 | 0.128 | 0.625 | ML | MINING |
| | Purchased | | 160 | 0.065 | | ML | MINING |
| | Purchased | | 149P | 4.452 | | ML | MINING |
| | Purchased | | 149 | 0.951 | | ML | MINING |
| | Purchased | | 157 | | 0.007 | ML | MINING |
| | Purchased | | 156 | 0.149 | | ML | MINING |
| | Purchased | | 156 | 0.120 | | ML | MINING |
| | Purchased | | 157 | | 0.006 | ML | MINING |
| | Purchased | | 156 | 0.160 | | ML | MINING |
| | Purchased | | 157 | | 0.009 | ML | MINING |
| | Purchased | | 156 | 0.049 | | ML | MINING |
| | Purchased | | 154 | | 0.099 | ML | MINING |
| | Purchased | | 155 | 0.013 | | ML | MINING |
| | Purchased | | 166 168 | 1.161 | | ML | MINING |
| | Purchased | | 166 168 | 5.767 | | ML | MINING |
| | Purchased | | 166 168 | 5.767 | | ML | MINING |
| | Purchased | | 166 168 | 5.767 | | ML | MINING |

| Sl. No. | Type of Land (Purchased/ Awarded/ Govt. /Other(to be specified)) | Village | Khasra No | Area (Ha) | Area O/S ML (Ha) | ML / PL (If applicable) | Current Use (Mining / Plant / Rly Siding / Township / Others (to be specified)) |
|---------|--|-----------|-----------|--------------|------------------|-------------------------|---|
| | Purchased | | 166 168 | 5.767 | | ML | MINING |
| | Purchased | | 150/2 | 0.809 | | ML | MINING |
| | Purchased | | 150/1 | 3.120 | | ML | MINING |
| | Purchased | | 150/1 | 0.036 | | ML | MINING |
| | Purchased | Madheypur | 753/2 | 1.400 | | ML | MINING |
| | Purchased | | 752/2 | | 0.700 | ML | MINING |
| | Purchased | | 753/3 | 0.600 | | ML | MINING |
| | Purchased | | 858 | 0.259 | | ML | MINING |
| | Purchased | | 861 | 0.348 | | ML | MINING |
| | Purchased | | 867 | 1.068 | | ML | MINING |
| | Purchased | | 868 | 1.465 | | ML | MINING |
| | Purchased | | 869 | 0.178 | | ML | MINING |
| | Purchased | | 870 | 0.454 | | ML | MINING |
| | Purchased | | 884 | 1.376 | | ML | MINING |
| | Purchased | | 642/2 | 0.101 | | ML | MINING |
| | Purchased | Bajnath | 25 | 0.183 | 0.015 | ML | MINING |
| | Purchased | | | | | ML | MINING |
| | Purchased | | 29 | 0.522 | | ML | MINING |
| | Purchased | | | | | ML | MINING |
| | Purchased | | 30 | 0.073 | | ML | MINING |
| | Purchased | | 34 | 0.781 | | ML | MINING |
| | Purchased | | 35 | 0.688 | | ML | MINING |
| | Purchased | | 35 | 0.684 | | ML | MINING |
| | Purchased | | 36 | 0.474 | | ML | MINING |
| | Purchased | | 48 | 0.660 | | ML | MINING |
| | Purchased | | 37 | 0.145 | 0.033 | ML | MINING |
| | Purchased | | 50 | 1.595 | 0.299 | ML | MINING |
| | Purchased | | 53 | 0.130 | | ML | MINING |
| | Purchased | | 37 | 0.088 | | ML | MINING |
| | Purchased | | 50 | 0.947 | | ML | MINING |
| | Purchased | | 53 | 0.065 | | ML | MINING |
| | Purchased | | 37 | 0.045 | | ML | MINING |
| | Purchased | | 50 | 0.473 | | ML | MINING |
| | Purchased | | 53 | 0.032 | | ML | MINING |
| | Purchased | | 37 | 0.045 | | ML | MINING |
| | Purchased | | 50 | 0.473 | | ML | MINING |
| | Purchased | | 53 | 0.032 | | ML | MINING |
| | Purchased | | 37 | 0.089 | | ML | MINING |
| | Purchased | | 50 | 0.947 | | ML | MINING |
| | Purchased | | 53 | 0.065 | | ML | MINING |
| | Purchased | | 38 | 0.814 | | ML | MINING |
| | Purchased | | 49 | 0.223 | | ML | MINING |
| | Purchased | | 55 | 0.623 | | ML | MINING |
| | Purchased | | 57 | 0.060 | 0.361 | ML | MINING |
| | Purchased | | 688 | 2.614 | | ML | MINING |
| | Purchased | | 692 | 0.295 | | ML | MINING |
| | Purchased | | 49 | 0.117 | | ML | MINING |

| Sl. No. | Type of Land (Purchased/ Awarded/ Govt. /Other(to be specified)) | Village | Khasra No | Area (Ha) | Area O/S ML (Ha) | ML / PL (If applicable) | Current Use (Mining / Plant / Rly Siding / Township / Others (to be specified)) |
|---------|--|---------|-----------|--------------|------------------|-------------------------|---|
| | Purchased | | 55 | 0.328 | | ML | MINING |
| | Purchased | | 57 | 0.214 | | ML | MINING |
| | Purchased | | 688 | 1.360 | | ML | MINING |
| | Purchased | | 692 | 0.154 | | ML | MINING |
| | Purchased | | 51 | | 0.035 | ML | MINING |
| | Purchased | | 52 | | 0.319 | ML | MINING |
| | Purchased | | 49 | 0.048 | | ML | MINING |
| | Purchased | | 55 | 0.137 | | ML | MINING |
| | Purchased | | 57 | 0.089 | | ML | MINING |
| | Purchased | | 688 | 0.567 | | ML | MINING |
| | Purchased | | 692 | 0.065 | | ML | MINING |
| | Purchased | | 51 | | 0.034 | ML | MINING |
| | Purchased | | 52 | | 0.320 | ML | MINING |
| | Purchased | | 698/2 | 0.809 | 0.320 | ML | MINING |
| | Purchased | | 698/1 | 3.861 | | ML | MINING |
| | Purchased | | 698/3 | 0.809 | | ML | MINING |
| | Purchased | | 12 | 0.486 | | ML | MINING |
| | Purchased | | 13 | 0.858 | | ML | MINING |
| | Purchased | | 14 | 0.109 | | ML | MINING |
| | Purchased | | 15 | 0.534 | | ML | MINING |
| | Purchased | | 17 | 0.344 | | ML | MINING |
| | Purchased | | 111 | | 0.178 | ML | MINING |
| | Purchased | | 112 | | 0.032 | ML | MINING |
| | Purchased | | 39/2 | 1.028 | | ML | MINING |
| | Purchased | | 42/2 | 0.207 | | ML | MINING |
| | Purchased | | 39/1 | 1.031 | | ML | MINING |
| | Purchased | | 42/1 | 0.202 | | ML | MINING |
| | Purchased | | 98 | | 0.247 | ML | MINING |
| | Purchased | | 99 | | 0.142 | ML | MINING |
| | Purchased | | 100 | | 0.036 | ML | MINING |
| | Purchased | | 7/1/2 | | 0.006 | ML | MINING |
| | Purchased | | 7/1/3 | | 0.006 | ML | MINING |
| | Purchased | | 7/1/1 | | 0.006 | ML | MINING |
| | Purchased | | 7/1/4 | | 0.006 | ML | MINING |
| | Purchased | | 23/1 | | 0.111 | ML | MINING |
| | Purchased | | 24/1 | | 0.062 | ML | MINING |
| | Purchased | | 115/1 | | 0.005 | ML | MINING |
| | Purchased | | 23/3 | | 0.110 | ML | MINING |
| | Purchased | | 24/3 | | 0.062 | ML | MINING |
| | Purchased | | 116/2 | | 0.005 | ML | MINING |
| | Purchased | | 23/2 | | 0.110 | ML | MINING |
| | Purchased | | 24/2 | | 0.062 | ML | MINING |
| | Purchased | | 115/2 | | 0.003 | ML | MINING |
| | Purchased | | 116/2 | | 0.003 | ML | MINING |
| | Purchased | Narora | 111P | 6.012 | | ML | MINING |
| | Purchased | | 111P | 6.012 | | ML | MINING |
| | Purchased | | 111P | 1.140 | 0.074 | ML | MINING |

| Sl. No. | Type of Land (Purchased/ Awarded/ Govt. /Other(to be specified)) | Village | Khasra No | Area (Ha) | Area O/S ML (Ha) | ML / PL (If applicable) | Current Use (Mining / Plant / Rly Siding / Township / Others (to be specified)) |
|---------|--|-----------|-----------|-----------|------------------|-------------------------|---|
| | Purchased | | 122 | | 0.117 | ML | MINING |
| | Purchased | | 124 | | 0.150 | ML | MINING |
| | Purchased | | 125 | | 0.146 | ML | MINING |
| | Purchased | | 123 | | 0.121 | ML | MINING |
| | Purchased | Madheypur | 879/1 | 0.344 | | ML | MINING |
| | Purchased | | 880/1 | 0.292 | | ML | MINING |
| | Purchased | | 881/1/1 | 1.927 | 0.004 | ML | MINING |
| | Purchased | | 881/1 | 0.324 | | ML | MINING |
| | Purchased | | 881/1 | 0.320 | | ML | MINING |
| | Purchased | Khamariya | 151 | 0.817 | | ML | MINING |
| | Purchased | | 153/2 | | 0.028 | ML | MINING |
| | Purchased | | 206 | 2.428 | | ML | MINING |
| | Purchased | Hinoti | 15 | 2.938 | | ML | MINING |
| | Purchased | | 15/3 | 1.469 | | ML | MINING |
| | Purchased | | 15/1 | 0.735 | | ML | MINING |
| | Purchased | | 16/1 | 0.405 | | ML | MINING |
| | Purchased | | 16/2 | 0.405 | | ML | MINING |
| | Purchased | | 16/3 | 0.405 | | ML | MINING |
| | Purchased | | 17 | 1.372 | | ML | MINING |
| | Purchased | | 19 | 3.537 | 0.040 | ML | MINING |
| | Purchased | | 21 | | 0.069 | ML | MINING |
| | Purchased | | 28/2 | 0.023 | | ML | MINING |
| | Purchased | | 29/2 | 0.443 | | ML | MINING |
| | Purchased | | 28/3 | 0.023 | | ML | MINING |
| | Purchased | | 29/3 | 0.443 | | ML | MINING |
| | Purchased | | 28/1 | 0.023 | | ML | MINING |
| | Purchased | | 29/1 | 0.444 | | ML | MINING |
| | Purchased | | 28/4 | 0.024 | | ML | MINING |
| | Purchased | | 29/4 | 0.443 | | ML | MINING |
| | Purchased | | 30/3 | 0.017 | | ML | MINING |
| | Purchased | | 31/3 | 0.339 | | ML | MINING |
| | Purchased | | 30/2 | 0.018 | | ML | MINING |
| | Purchased | | 31/2 | 0.338 | | ML | MINING |
| | Purchased | | 30/1 | 0.018 | | ML | MINING |
| | Purchased | | 31/1 | 0.338 | | ML | MINING |
| | Purchased | | 45 | 0.061 | | ML | MINING |
| | Purchased | | 49 | 2.521 | | ML | MINING |
| | Purchased | | | | | ML | MINING |
| | Purchased | | 52 | 3.500 | 0.049 | ML | MINING |
| | Purchased | | | | | ML | MINING |
| | Purchased | | 57 | 1.073 | | ML | MINING |
| | Purchased | | 58 | 0.445 | | ML | MINING |
| | Purchased | | 60 P | 0.222 | | ML | MINING |
| | Purchased | | 60 P | 0.219 | | ML | MINING |
| | Purchased | | 61 | 2.965 | 0.304 | ML | MINING |
| | Purchased | Sonra | 32/5Kha | 2.663 | | ML | MINING |
| | Purchased | | 37 | | 0.700 | ML | MINING |

| Sl. No. | Type of Land (Purchased/ Awarded/ Govt. /Other(to be specified)) | Village | Khasra No | Area (Ha) | Area O/S ML (Ha) | ML / PL (If applicable) | Current Use (Mining / Plant / Rly Siding / Township / Others (to be specified)) |
|---------|--|----------|----------------|--------------|------------------|-------------------------|---|
| | Purchased | | 164 | | 0.388 | ML | MINING |
| | Purchased | | 165 | 3.000 | 5.547 | ML | MINING |
| | Purchased | | 163 | | 3.137 | ML | MINING |
| | Purchased | | 153P | 0.405 | | ML | MINING |
| | Purchased | | 153P | 0.405 | | ML | MINING |
| | Purchased | | 153P | 0.405 | | ML | MINING |
| | Purchased | | 153P | 0.405 | | ML | MINING |
| | Purchased | | 153P | 0.405 | | ML | MINING |
| | Purchased | Baijnath | 18 | 0.802 | | ML | MINING |
| | Purchased | | | | | ML | MINING |
| | Purchased | | 114 | | 0.158 | ML | MINING |
| | Purchased | | 127 | 0.688 | | ML | MINING |
| | Purchased | | 128 | 0.109 | | ML | MINING |
| | Purchased | | | | | ML | MINING |
| | Purchased | Baijnath | 19 | 0.206 | | ML | MINING |
| | Purchased | Baijnath | 21 | 0.049 | | ML | MINING |
| | Purchased | | 20/1617 | 0.202 | | ML | MINING |
| | Purchased | Baijnath | 20/1617 | 0.203 | | ML | MINING |
| | Purchased | | 21 | 0.052 | | ML | MINING |
| | Purchased | Baijnath | 125 | 0.640 | | ML | MINING |
| | Purchased | Baijnath | 126 | 0.777 | | ML | MINING |
| | Purchased | Baijnath | 137 | 0.105 | | ML | MINING |
| | Purchased | | 139 | 1.327 | | ML | MINING |
| | Purchased | | 145 | 0.725 | | ML | MINING |
| | Purchased | Baijnath | 146 | 0.012 | | ML | MINING |
| | Purchased | | 147 | 0.277 | 0.010 | ML | MINING |
| | Purchased | Hinoti | 26 | 0.105 | | ML | MINING |
| | Purchased | | 37 | 0.947 | | ML | MINING |
| | Purchased | | 38 | 1.368 | | ML | MINING |
| | Purchased | | | | | ML | MINING |
| | Purchased | | 27/1 | 0.269 | | ML | MINING |
| | Purchased | | 27/2 | 0.269 | | ML | MINING |
| | Purchased | | 27/3 | 0.269 | | ML | MINING |
| | Purchased | | 27/4 | 0.269 | | ML | MINING |
| | Purchased | | 27/5 | 1.076 | | ML | MINING |
| | Purchased | | 33 | 0.089 | | ML | MINING |
| | Purchased | | 34 | 2.023 | | ML | MINING |
| | Purchased | SONRA | 20 | 0.024 | | ML | MINING |
| | Purchased | | 21 | 0.372 | | ML | MINING |
| | Purchased | | 22 | 2.485 | | ML | MINING |
| | Purchased | | | | | ML | MINING |
| | Purchased | | 88P | 0.659 | | ML | MINING |
| | Purchased | | 89P | 0.202 | | ML | MINING |
| | Purchased | | 88 | 0.660 | | ML | MINING |
| | Purchased | | 91 | 0.408 | | ML | MINING |
| | Purchased | | 165 | 0.918 | | ML | MINING |
| | Purchased | Narora | 127 | 0.690 | 0.004 | ML | MINING |

| Sl. No. | Type of Land (Purchased/ Awarded/ Govt. /Other(to be specified)) | Village | Khasra No | Area (Ha) | Area O/S ML (Ha) | ML / PL (If applicable) | Current Use (Mining / Plant / Rly Siding / Township / Others (to be specified)) | |
|---------|--|---------|-----------|-----------|------------------|-------------------------|---|--------|
| | Purchased | Hinoti | 1/1 | 1.036 | | ML | MINING | |
| | Purchased | | | 3/1 | 0.405 | | ML | MINING |
| | Purchased | | | 1/2 | 1.036 | | ML | MINING |
| | Purchased | | | 3/2 | 0.408 | | ML | MINING |
| | Purchased | | | 2/2 | 0.016 | | ML | MINING |
| | Purchased | | 4/2 | 0.073 | | ML | MINING | |
| | Purchased | | | 5/2 | 0.344 | | ML | MINING |
| | Purchased | | | 6 | 0.854 | | ML | MINING |
| | Purchased | | | 8 | 0.206 | | ML | MINING |
| | Purchased | | | 9 | 0.045 | | ML | MINING |
| | Purchased | Sonra | 23/2 | 0.105 | | ML | MINING | |
| | Purchased | | | 24/2 | 2.023 | | ML | MINING |
| | Purchased | Narora | 17 | 0.543 | | ML | MINING | |
| | Purchased | | | 30 | 0.412 | | ML | MINING |
| | Purchased | | | 31 | 0.563 | | ML | MINING |
| | Purchased | | | 32 | 0.158 | | ML | MINING |
| | Purchased | | | 38 | 1.161 | | ML | MINING |
| | Purchased | | | 84 | 0.081 | 0.008 | ML | MINING |
| | Purchased | | | 87 | 1.312 | | ML | MINING |
| | Purchased | | | 93 | 1.602 | | ML | MINING |
| | Purchased | | | 94 | 0.595 | | ML | MINING |
| | Purchased | | | 98 | 1.485 | | ML | MINING |
| | Purchased | | | 99 | 1.542 | | ML | MINING |
| | Purchased | | | 102 | 0.938 | | ML | MINING |
| | Purchased | | | 144/2 | 0.259 | | ML | MINING |
| | Purchased | | | 147/1 | 0.069 | | ML | MINING |
| | Purchased | | | 148/2 | 0.898 | | ML | MINING |
| | Purchased | | | 2 | | 0.522 | ML | MINING |
| | Purchased | | | 3/9 | | 0.271 | ML | MINING |
| | Purchased | | | 5/1 | | 0.275 | ML | MINING |
| | Purchased | | | 7/2 | 0.065 | 0.065 | ML | MINING |
| | Purchased | | | 120/9 | | 0.070 | ML | MINING |
| | Purchased | | | 83/2 | 0.405 | | ML | MINING |
| | Purchased | | | 88/6 | | 0.303 | ML | MINING |
| | Purchased | | | 89/5 | 0.761 | | ML | MINING |
| | Purchased | | 90/2 | 0.464 | | ML | MINING | |
| | Purchased | | 90/1 | 0.309 | | ML | MINING | |
| | Purchased | | 103 | 0.441 | | ML | MINING | |
| | Purchased | | 126 | | 0.065 | ML | MINING | |
| | Purchased | | 100/1 | 0.255 | | ML | MINING | |
| | Purchased | | 100/2 | 0.255 | | ML | MINING | |
| | Purchased | | 100/3 | 0.255 | | ML | MINING | |
| | Purchased | | 101/1 | 0.109 | | ML | MINING | |
| | Purchased | | 101/2 | 0.109 | | ML | MINING | |
| | Purchased | | 101/3 | 0.109 | | ML | MINING | |
| | Purchased | | 110/1 | 0.142 | | ML | MINING | |
| | Purchased | | 110/2 | 0.142 | | ML | MINING | |

| Sl. No. | Type of Land (Purchased/ Awarded/ Govt. /Other(to be specified)) | Village | Khasra No | Area (Ha) | Area O/S ML (Ha) | ML / PL (If applicable) | Current Use (Mining / Plant / Rly Siding / Township / Others (to be specified)) |
|---------|--|---------|-----------|-----------|------------------|-------------------------|---|
| | Purchased | | 110/3 | 0.142 | | ML | MINING |
| | Purchased | | 112/1 | 0.299 | | ML | MINING |
| | Purchased | | 112/2 | 0.304 | | ML | MINING |
| | Purchased | | 112/4 | 0.304 | | ML | MINING |
| | Purchased | | 112/6 | 0.204 | 0.100 | ML | MINING |
| | Purchased | | 113/1 | 0.474 | | ML | MINING |
| | Purchased | | 113/2 | 0.474 | | ML | MINING |
| | Purchased | | 113/3 | 0.470 | | ML | MINING |
| | Purchased | | 113/5 | 0.474 | | ML | MINING |
| | Purchased | | 114/1 | 0.032 | | ML | MINING |
| | Purchased | | 114/2 | 0.032 | | ML | MINING |
| | Purchased | | 114/3 | 0.032 | | ML | MINING |
| | Purchased | | 117/1 | | 0.069 | ML | MINING |
| | Purchased | | 117/2 | | 0.069 | ML | MINING |
| | Purchased | | 117/3 | | 0.065 | ML | MINING |
| | Purchased | | 117/5 | | 0.065 | ML | MINING |
| | Purchased | | 118/1 | | 0.085 | ML | MINING |
| | Purchased | | 118/2 | | 0.085 | ML | MINING |
| | Purchased | | 118/3 | | 0.085 | ML | MINING |
| | Purchased | | 118/5 | | 0.085 | ML | MINING |
| | Purchased | | 112/3 | 0.304 | | ML | MINING |
| | Purchased | | 113/4 | 0.474 | | ML | MINING |
| | Purchased | | 114/4 | 0.032 | | ML | MINING |
| | Purchased | | 114/5 | 0.032 | | ML | MINING |
| | Purchased | | 117/4 | 0.065 | 0.065 | ML | MINING |
| | Purchased | | 118/4 | 0.081 | 0.081 | ML | MINING |
| | Purchased | | 112/5 | 0.299 | | ML | MINING |
| | Purchased | | 113/6 | 0.470 | | ML | MINING |
| | Purchased | | 114/6 | 0.036 | | ML | MINING |
| | Purchased | | 117/6 | | 0.069 | ML | MINING |
| | Purchased | | 118/5 | | 0.085 | ML | MINING |
| | Purchased | | 100 P | 0.251 | | ML | MINING |
| | Purchased | | 101 P | 0.109 | | ML | MINING |
| | Purchased | | 110 P | 0.142 | | ML | MINING |
| | Purchased | | 100 P | 0.255 | | ML | MINING |
| | Purchased | | 101 P | 0.105 | | ML | MINING |
| | Purchased | | 110 P | 0.142 | | ML | MINING |
| | Purchased | | 100 P | 0.255 | | ML | MINING |
| | Purchased | | 101 P | 0.109 | | ML | MINING |
| | Purchased | | 110 P | 0.142 | | ML | MINING |
| | Purchased | | 130/2 | 1.365 | | ML | MINING |
| | Purchased | | 132/2 | 0.059 | | ML | MINING |
| | Purchased | | 133/2 | 0.870 | | ML | MINING |
| | Purchased | | 129/2 | 0.036 | | ML | MINING |
| | Purchased | | 130/1/2 | 0.015 | 0.208 | ML | MINING |
| | Purchased | | 132/1/2 | 0.006 | | ML | MINING |
| | Purchased | | 133/1/2 | 0.200 | | ML | MINING |

| Sl. No. | Type of Land (Purchased/ Awarded/ Govt. /Other(to be specified)) | Village | Khasra No | Area (Ha) | Area O/S ML (Ha) | ML / PL (If applicable) | Current Use (Mining / Plant / Rly Siding / Township / Others (to be specified)) |
|---------|--|---------|-----------|-----------|------------------|-------------------------|---|
| | Purchased | | 134/2 | 0.377 | | ML | MINING |
| | Purchased | | 129/3 | 0.036 | | ML | MINING |
| | Purchased | | 130/3 | 0.253 | | ML | MINING |
| | Purchased | | 131/2 | 0.925 | | ML | MINING |
| | Purchased | | 129/6 | 0.020 | | ML | MINING |
| | Purchased | | 130/5 | 0.242 | | ML | MINING |
| | Purchased | | 131/5 | 0.367 | | ML | MINING |
| | Purchased | | 132/4 | 0.003 | | ML | MINING |
| | Purchased | | 133/4 | 0.213 | | ML | MINING |
| | Purchased | | 134/4 | 0.565 | | ML | MINING |
| | Purchased | | 129/4 | 0.070 | | ML | MINING |
| | Purchased | | 130/2 | 0.736 | | ML | MINING |
| | Purchased | | 131/3 | 1.496 | | ML | MINING |
| | Purchased | | 141/1/1 | 0.202 | | ML | MINING |
| | Purchased | | 6/2 | | 0.299 | ML | MINING |
| | Purchased | | 141/2 | 1.215 | | ML | MINING |
| | Purchased | | 141/3 | 0.490 | | ML | MINING |
| | Purchased | | 141/1/2 | 0.202 | | ML | MINING |
| | Purchased | | 150 | 0.198 | | ML | MINING |
| | Purchased | | 151 | 0.089 | | ML | MINING |
| | Purchased | | 152/1 | 3.822 | | ML | MINING |
| | Purchased | | 152/2 | 4.523 | | ML | MINING |
| | Purchased | | 153 | 0.028 | | ML | MINING |
| | Purchased | | 162 | | 0.133 | ML | MINING |
| | Purchased | | 163 | 0.202 | | ML | MINING |
| | Purchased | | 154 | 0.174 | | ML | MINING |
| | Purchased | | 155 | 0.061 | | ML | MINING |
| | Purchased | | 156 | 1.578 | | ML | MINING |
| | Purchased | | 164 | | 0.607 | ML | MINING |
| | Purchased | | 158/6 | 2.719 | | ML | MINING |
| | Purchased | | 160/6 | 0.255 | | ML | MINING |
| | Purchased | | 142 | 3.035 | | ML | MINING |
| | Purchased | | 166/1 | 0.142 | | ML | MINING |
| | Purchased | | 168 | 0.057 | | ML | MINING |
| | Purchased | | 169 | 1.978 | | ML | MINING |
| | Purchased | | 170 | 0.065 | | ML | MINING |
| | Purchased | | 171 | | 1.659 | ML | MINING |
| | Purchased | | 176/1 | 0.142 | | ML | MINING |
| | Purchased | | 176/2 | 0.142 | | ML | MINING |
| | Purchased | | 180/1 | 1.360 | | ML | MINING |
| | Purchased | | 180/2 | 1.360 | | ML | MINING |
| | Purchased | | 176/5 | 0.142 | | ML | MINING |
| | Purchased | | 176/6 | 0.142 | | ML | MINING |
| | Purchased | | 180/5 | 1.360 | | ML | MINING |
| | Purchased | | 180/6 | 1.360 | | ML | MINING |
| | Purchased | | 172 | | 2.776 | ML | MINING |
| | Purchased | | 173 | | 0.283 | ML | MINING |

| Sl. No. | Type of Land (Purchased/ Awarded/ Govt. /Other(to be specified)) | Village | Khasra No | Area (Ha) | Area O/S ML (Ha) | ML / PL (If applicable) | Current Use (Mining / Plant / Rly Siding / Township / Others (to be specified)) |
|---------|--|--------------|-----------|-----------|------------------|-------------------------|---|
| | Purchased | | 174 | | 3.213 | ML | MINING |
| | Purchased | | 175 | | 1.323 | ML | MINING |
| | Purchased | Sonra | 129 | 0.040 | | - | PLANT & OTHER INFRA |
| | Purchased | | 169/2 | 0.101 | | - | PLANT & OTHER INFRA |
| | Purchased | | 127 | 0.150 | | - | PLANT & OTHER INFRA |
| | Purchased | | 132 | 0.127 | | - | PLANT & OTHER INFRA |
| | Purchased | | 133 | 3.760 | | - | PLANT & OTHER INFRA |
| | Purchased | | 133 | 1.214 | | - | PLANT & OTHER INFRA |
| | Purchased | | 133 | 0.426 | | - | PLANT & OTHER INFRA |
| | Purchased | | 150 | 2.805 | | - | PLANT & OTHER INFRA |
| | Purchased | | 150 | 3.304 | | - | PLANT & OTHER INFRA |
| | Purchased | | 128 | 0.287 | | - | PLANT & OTHER INFRA |
| | Purchased | Madheypur | 685/2 | 2.100 | | - | PLANT & OTHER INFRA |
| | Purchased | | 685/2 | 2.100 | | - | PLANT & OTHER INFRA |
| | Purchased | | 685/1 | 1.012 | | - | PLANT & OTHER INFRA |
| | Purchased | | 642/2 | 0.101 | | - | PLANT & OTHER INFRA |
| | Purchased | | 683 | 0.226 | | - | PLANT & OTHER INFRA |
| | Purchased | | 684 | 0.915 | | - | PLANT & OTHER INFRA |
| | Purchased | | 637 | 0.158 | | - | PLANT & OTHER INFRA |
| | Purchased | | 638 | 1.214 | | - | PLANT & OTHER INFRA |
| | Purchased | | 641 | 0.109 | | - | PLANT & OTHER INFRA |
| | Purchased | | 643 | 1.854 | | - | PLANT & OTHER INFRA |
| | Purchased | | 750/1 | 0.255 | | - | PLANT & OTHER INFRA |
| | Purchased | | 750/2 | 0.255 | | - | PLANT & OTHER INFRA |
| | Purchased | | 750/3 | 0.251 | | - | PLANT & OTHER INFRA |

| Sl. No. | Type of Land (Purchased/ Awarded/ Govt. /Other(to be specified)) | Village | Khasra No | Area (Ha) | Area O/S ML (Ha) | ML / PL (If applicable) | Current Use (Mining / Plant / Rly Siding / Township / Others (to be specified)) |
|---------|--|---------|-----------|-----------|------------------|-------------------------|---|
| | Purchased | | 750/4 | 0.251 | | - | PLANT & OTHER INFRA |
| | Purchased | | 649 | 1.492 | | - | PLANT & OTHER INFRA |
| | Purchased | | 646 | 0.567 | | - | PLANT & OTHER INFRA |
| | Purchased | | 649 | 1.664 | | - | PLANT & OTHER INFRA |
| | Purchased | | 740 | 0.129 | | - | PLANT & OTHER INFRA |
| | Purchased | | 742 | 0.097 | | - | PLANT & OTHER INFRA |
| | Purchased | | 743 | 0.097 | | - | PLANT & OTHER INFRA |
| | Purchased | | 650 | 0.567 | | - | PLANT & OTHER INFRA |
| | Purchased | | 651/2 | 0.146 | | - | PLANT & OTHER INFRA |
| | Purchased | | 653/2/1 | 1.311 | | - | PLANT & OTHER INFRA |
| | Purchased | | 751/1 | 0.809 | | - | PLANT & OTHER INFRA |
| | Purchased | | 751/2Kha | 0.809 | | - | PLANT & OTHER INFRA |
| | Purchased | | 748 | 0.567 | | - | PLANT & OTHER INFRA |
| | Purchased | | 688/2 Kha | 0.164 | | - | PLANT & OTHER INFRA |
| | Purchased | | 688/2Ka | 0.245 | | - | PLANT & OTHER INFRA |
| | Purchased | | 696/2 | 0.296 | | - | PLANT & OTHER INFRA |
| | Purchased | | 696/4 | 0.299 | | - | PLANT & OTHER INFRA |
| | Purchased | | 647/1 | 0.291 | | - | PLANT & OTHER INFRA |
| | Purchased | | 647/2 | 0.295 | | - | PLANT & OTHER INFRA |
| | Purchased | | 689 | 0.478 | | - | PLANT & OTHER INFRA |
| | Purchased | | 739 | 0.130 | | - | PLANT & OTHER INFRA |
| | Purchased | Sonra | 129 | 0.045 | | | PLANT & OTHER INFRA |
| | Purchased | | 128 | 1.106 | | | PLANT & OTHER INFRA |
| | Purchased | | 130 | 0.214 | | | PLANT & OTHER INFRA |

| Sl. No. | Type of Land (Purchased/ Awarded/ Govt. /Other(to be specified)) | Village | Khasra No | Area (Ha) | Area O/S ML (Ha) | ML / PL (If applicable) | Current Use (Mining / Plant / Rly Siding / Township / Others (to be specified)) |
|---------|--|-----------|-----------|-----------|------------------|-------------------------|---|
| | Purchased | | 132 | 0.128 | | | PLANT & OTHER INFRA |
| | Purchased | | 133 | 0.788 | | | PLANT & OTHER INFRA |
| | Purchased | | 133 | 1.215 | | | PLANT & OTHER INFRA |
| | Purchased | | 134 | 0.174 | | | PLANT & OTHER INFRA |
| | Purchased | | 135 | 0.599 | | | PLANT & OTHER INFRA |
| | Purchased | | 141 | 0.049 | | | PLANT & OTHER INFRA |
| | Purchased | | 140 | 4.492 | | | PLANT & OTHER INFRA |
| | Purchased | | 142 | 2.210 | | | PLANT & OTHER INFRA |
| | Purchased | | 142 | 1.214 | | | PLANT & OTHER INFRA |
| | Purchased | | 142 | 1.154 | | | PLANT & OTHER INFRA |
| | Purchased | | 143 | 0.202 | | | PLANT & OTHER INFRA |
| | Purchased | | 143 | 2.036 | | | PLANT & OTHER INFRA |
| | Purchased | Madheypur | 638 | 0.809 | | | PLANT & OTHER INFRA |
| | Purchased | | 649 | 0.562 | | | PLANT & OTHER INFRA |
| | Purchased | | 649 | 2.226 | | | PLANT & OTHER INFRA |
| | Purchased | | 341/2 | 0.101 | | | PLANT & OTHER INFRA |
| | Purchased | | 342/5 | 0.769 | | | PLANT & OTHER INFRA |
| | Purchased | | 341/3 | 0.036 | | | PLANT & OTHER INFRA |
| | Purchased | | 342/5 | 0.251 | | | PLANT & OTHER INFRA |
| | Purchased | | 349/1 | 0.332 | | | PLANT & OTHER INFRA |
| | Purchased | | 350 | 0.113 | | | PLANT & OTHER INFRA |
| | Purchased | | 339 | 1.753 | | | PLANT & OTHER INFRA |
| | Purchased | | 446 | 0.312 | | | PLANT & OTHER INFRA |
| | Purchased | | 658 | 0.773 | | | PLANT & OTHER INFRA |

| Sl. No. | Type of Land (Purchased/ Awarded/ Govt. /Other(to be specified)) | Village | Khasra No | Area (Ha) | Area O/S ML (Ha) | ML / PL (If applicable) | Current Use (Mining / Plant / Rly Siding / Township / Others (to be specified)) |
|---------|--|----------|-----------|-----------|------------------|-------------------------|---|
| | Purchased | | 663 | 0.069 | | | PLANT & OTHER INFRA |
| | Purchased | | 213 | 0.049 | | | PLANT & OTHER INFRA |
| | Purchased | | 214 | 2.502 | | | PLANT & OTHER INFRA |
| | Purchased | | 351/1 | 0.045 | | | PLANT & OTHER INFRA |
| | Purchased | | 352/1 | 0.150 | | | PLANT & OTHER INFRA |
| | Purchased | | 351/2 | 0.045 | | | PLANT & OTHER INFRA |
| | Purchased | | 352/2 | 0.154 | | | PLANT & OTHER INFRA |
| | Purchased | | 661 | 0.437 | | | PLANT & OTHER INFRA |
| | Purchased | | 648/1 | 0.057 | | | PLANT & OTHER INFRA |
| | Purchased | | 659/2 | 0.302 | | | PLANT & OTHER INFRA |
| | Purchased | | 506/1 | 0.113 | | | PLANT & OTHER INFRA |
| | Purchased | | 507/1 | 0.021 | | | PLANT & OTHER INFRA |
| | Purchased | | 506/3 | 0.075 | | | PLANT & OTHER INFRA |
| | Purchased | | 507/3 | 0.010 | | | PLANT & OTHER INFRA |
| | Purchased | | 508/1 | 0.547 | | | PLANT & OTHER INFRA |
| | Purchased | | 509/1 | 0.097 | | | PLANT & OTHER INFRA |
| | Purchased | | 510/1 | 0.129 | | | PLANT & OTHER INFRA |
| | Purchased | Sonra | 128 | 1.913 | | | PLANT & OTHER INFRA |
| | Purchased | | 130 | 0.049 | | | PLANT & OTHER INFRA |
| | Purchased | | 142 | 0.060 | | | PLANT & OTHER INFRA |
| | Purchased | | 143 | 0.303 | | | PLANT & OTHER INFRA |
| | Purchased | Chhijwar | 515/2 | 0.437 | | | PLANT & OTHER INFRA |
| | Purchased | | 515/2 | 0.437 | | | PLANT & OTHER INFRA |
| | Purchased | | 510/1 | 0.004 | | | PLANT & OTHER INFRA |

| Sl. No. | Type of Land (Purchased/ Awarded/ Govt. /Other(to be specified)) | Village | Khasra No | Area (Ha) | Area O/S ML (Ha) | ML / PL (If applicable) | Current Use (Mining / Plant / Rly Siding / Township / Others (to be specified)) |
|---------|--|-----------|-----------|-----------|------------------|-------------------------|---|
| | Purchased | | 511/1 | 0.881 | | | PLANT & OTHER INFRA |
| | Purchased | | 515/1/2 | 0.319 | | | PLANT & OTHER INFRA |
| | Purchased | | 515/4/2 | 0.142 | | | PLANT & OTHER INFRA |
| | Purchased | | 515/1/1 | 0.324 | | | PLANT & OTHER INFRA |
| | Purchased | | 515/4/1 | 0.142 | | | PLANT & OTHER INFRA |
| | Purchased | | 512 | 0.049 | | | PLANT & OTHER INFRA |
| | Purchased | | 513 | 1.036 | | | PLANT & OTHER INFRA |
| | Purchased | Baijnath | 695 | 0.028 | | ML APPLIED | |
| | Purchased | | 696 | 0.579 | | ML APPLIED | |
| | Purchased | Khamariya | 158 | 1.319 | | ML APPLIED | |
| | Purchased | | 181 | 0.118 | | ML APPLIED | |
| | Purchased | | 182 | 0.299 | | ML APPLIED | |
| | Purchased | | 229 | 1.133 | | ML APPLIED | |
| | Purchased | Baijnath | 238 | 0.692 | | ML APPLIED | |
| | Purchased | Baijnath | 217 | 0.454 | | ML APPLIED | |
| | Purchased | Baijnath | 221 | 0.364 | | ML APPLIED | |
| | Purchased | Baijnath | 166/1 | 0.292 | | ML APPLIED | |
| | Purchased | | 167/1 | 0.015 | | ML APPLIED | |
| | Purchased | | 166/2 | 0.292 | | ML APPLIED | |
| | Purchased | | 167/2 | 0.015 | | ML APPLIED | |
| | Purchased | | 310 | 0.397 | | ML APPLIED | |
| | Purchased | | 373 | 0.247 | | ML APPLIED | |
| | Purchased | | 306./2 | 0.073 | | ML APPLIED | |
| | Purchased | | 314/2 | 0.037 | | ML APPLIED | |

| Sl. No. | Type of Land (Purchased/ Awarded/ Govt. /Other(to be specified)) | Village | Khasra No | Area (Ha) | Area O/S ML (Ha) | ML / PL (If applicable) | Current Use (Mining / Plant / Rly Siding / Township / Others (to be specified)) |
|---------|--|---------|-----------|-----------|------------------|-------------------------|---|
| | Purchased | | 315/2 | 0.369 | | ML APPLIED | |
| | Purchased | | 275 | 0.983 | | ML APPLIED | |
| | Purchased | | 276 | 0.036 | | ML APPLIED | |
| | Purchased | | 305 | 0.356 | | ML APPLIED | |
| | Purchased | | 220/2 | 0.364 | | ML APPLIED | |
| | Purchased | | 240/4 | 0.251 | | ML APPLIED | |
| | Purchased | | 393/1 | 0.046 | | ML APPLIED | |
| | Purchased | | 398/1 | 0.049 | | ML APPLIED | |
| | Purchased | | 399/1 | 0.327 | | ML APPLIED | |
| | Purchased | | 365/2 | 0.045 | | ML APPLIED | |
| | Purchased | | 378/2 | 0.330 | | ML APPLIED | |
| | Purchased | | 245 | 0.765 | | ML APPLIED | |
| | Purchased | | 283 | 1.602 | | ML APPLIED | |
| | Purchased | | 284 | 0.069 | | ML APPLIED | |
| | Purchased | | 285 | 0.113 | | ML APPLIED | |
| | Purchased | | 384 | 0.227 | | ML APPLIED | |
| | Purchased | | 385 | 0.040 | | ML APPLIED | |
| | Purchased | | 161 | 0.454 | | ML APPLIED | |
| | Purchased | | 422 | 0.614 | | ML APPLIED | |
| | Purchased | Hinoti | 55 | 0.672 | | ML APPLIED | |
| | Purchased | | 53 | 0.093 | | ML APPLIED | |
| | Purchased | | 54 | 3.468 | | ML APPLIED | |
| | Purchased | | 62/1 | 0.284 | | ML APPLIED | |
| | Purchased | | 63/1 | 0.012 | | ML APPLIED | |

| Sl. No. | Type of Land (Purchased/ Awarded/ Govt. /Other(to be specified)) | Village | Khasra No | Area (Ha) | Area O/S ML (Ha) | ML / PL (If applicable) | Current Use (Mining / Plant / Rly Siding / Township / Others (to be specified)) |
|---------|--|---------|-----------|-----------|------------------|-------------------------|---|
| | Purchased | | 66/1 | 0.109 | | ML APPLIED | |
| | Purchased | | 63/2 | 0.020 | | ML APPLIED | |
| | Purchased | | 68/2 | 0.190 | | ML APPLIED | |
| | Purchased | | 72/2 | 0.073 | | ML APPLIED | |
| | Purchased | | 93 | 0.178 | | ML APPLIED | |
| | Purchased | | 66/3 | 0.114 | | ML APPLIED | |
| | Purchased | | 62/2 | 0.283 | | ML APPLIED | |
| | Purchased | | | | | ML APPLIED | |
| | Purchased | | 63/4 | 0.008 | | ML APPLIED | |
| | Purchased | | 67/2 | 0.093 | | ML APPLIED | |
| | Purchased | | 68/3 | 0.093 | | ML APPLIED | |
| | Purchased | | 72/3 | 0.037 | | ML APPLIED | |
| | Purchased | | 74/2 | 0.101 | | ML APPLIED | |
| | Purchased | | 75/3 | 0.020 | | ML APPLIED | |
| | Purchased | | 79/3 | 0.048 | | ML APPLIED | |
| | Purchased | | 80/3 | 0.021 | | ML APPLIED | |
| | Purchased | | 84/2 | 0.016 | | ML APPLIED | |
| | Purchased | | 85/2 | 0.133 | | ML APPLIED | |
| | Purchased | | 94/3 | 0.105 | | ML APPLIED | |
| | Purchased | | 95/2 | 0.126 | | ML APPLIED | |
| | Purchased | | 96/2 | 0.101 | | ML APPLIED | |
| | Purchased | | 97 | 0.166 | | ML APPLIED | |
| | Purchased | | 64 | 0.109 | | ML APPLIED | |
| | Purchased | | 63/3 | 0.020 | | ML APPLIED | |

| Sl. No. | Type of Land (Purchased/ Awarded/ Govt. /Other(to be specified)) | Village | Khasra No | Area (Ha) | Area O/S ML (Ha) | ML / PL (If applicable) | Current Use (Mining / Plant / Rly Siding / Township / Others (to be specified)) |
|---------|--|-----------|-----------|-----------|------------------|-------------------------|---|
| | Purchased | | 65 | 0.121 | | ML APPLIED | |
| | Purchased | | 91 | 0.032 | | ML APPLIED | |
| | Purchased | | 101/1 | 0.016 | | ML APPLIED | |
| | Purchased | | 127 | 0.231 | | ML APPLIED | |
| | Purchased | | 128 | 0.494 | | ML APPLIED | |
| | Purchased | | 198 | 0.287 | | ML APPLIED | |
| | Purchased | | 199 | 0.073 | | ML APPLIED | |
| | Purchased | | 200 | 0.458 | | ML APPLIED | |
| | Purchased | | 206/1 | 0.476 | | ML APPLIED | |
| | Purchased | | 206/2 | 0.103 | | ML APPLIED | |
| | Purchased | | 105/1 | 0.202 | | ML APPLIED | |
| | Purchased | | | | | ML APPLIED | |
| | Purchased | | 136/2 | 0.308 | | ML APPLIED | |
| | Purchased | | 56 | 0.817 | | ML APPLIED | |
| | Purchased | | 69 | 0.267 | | ML APPLIED | |
| | Purchased | | 70 | 0.275 | | ML APPLIED | |
| | Purchased | | 71 | 0.825 | | ML APPLIED | |
| | Purchased | | 173/2 | 0.109 | | ML APPLIED | |
| | Purchased | | 171/3 | 0.223 | | ML APPLIED | |
| | Purchased | Madheypur | 757 | 0.438 | | ML APPLIED | |
| | Purchased | | 730 | 0.462 | | ML APPLIED | |
| | Purchased | | 872 | 0.166 | | ML APPLIED | |
| | Purchased | | 854/1 | 0.464 | | ML APPLIED | |
| | Purchased | | 538/3 | 0.473 | | ML APPLIED | |

| Sl. No. | Type of Land (Purchased/ Awarded/ Govt. /Other(to be specified)) | Village | Khasra No | Area (Ha) | Area O/S ML (Ha) | ML / PL (If applicable) | Current Use (Mining / Plant / Rly Siding / Township / Others (to be specified)) |
|---------|--|----------|-----------|-----------|------------------|-------------------------|---|
| | Purchased | | 877/3 | 0.581 | | ML APPLIED | |
| | Purchased | | 877/6 | 0.097 | | ML APPLIED | |
| | Purchased | | 877/7 | 0.097 | | ML APPLIED | |
| | Purchased | | 877/5 | 0.097 | | ML APPLIED | |
| | Purchased | | 847/2 | | 0.684 | | |
| | Purchased | | 848 | 0.934 | | ML APPLIED | |
| | Purchased | | 877/4 | 0.581 | | ML APPLIED | |
| | Purchased | | 521/5 | 0.500 | | ML APPLIED | |
| | Purchased | | 787 | 0.809 | | ML APPLIED | |
| | Purchased | | 768/3 | 0.086 | | ML APPLIED | |
| | Purchased | | 555/4Kha | 0.202 | | ML APPLIED | |
| | Purchased | | 847/1 | | 1.412 | | |
| | Purchased | | 878/2 | | 0.983 | | |
| | Purchased | | 718/1 | | 0.283 | | |
| | Purchased | | 719/1 | | 0.020 | | |
| | Purchased | | 720/1 | | 1.186 | | |
| | Purchased | Baheliya | 19/5 | 0.134 | | ML APPLIED | |
| | Purchased | Baheliya | 18/2 | 0.324 | | ML APPLIED | |
| | Purchased | CHHIJWAR | 706 | 2.003 | | ML APPLIED | |
| | Purchased | Devra | 1182 | 0.441 | | ML APPLIED | |
| | Purchased | | 1188 | 0.134 | | ML APPLIED | |
| | Purchased | | 1189/2 | 0.040 | | ML APPLIED | |
| | Purchased | | 1203 | 0.206 | | ML APPLIED | |
| | Purchased | | 1204 | 3.520 | | ML APPLIED | |
| | Purchased | | 1205/1 | | 0.028 | ML APPLIED | |
| | Purchased | | 1186 | 7.248 | | ML APPLIED | |
| | Purchased | | 1187 | 0.559 | | ML APPLIED | |

| Sl. No. | Type of Land (Purchased/ Awarded/ Govt. /Other(to be specified)) | Village | Khasra No | Area (Ha) | Area O/S ML (Ha) | ML / PL (If applicable) | Current Use (Mining / Plant / Rly Siding / Township / Others (to be specified)) |
|---------|--|---------|-----------|-----------|------------------|-------------------------|---|
| | Purchased | | 1081/1210 | | 0.073 | ML APPLIED | |
| | Purchased | | 1178 | 0.384 | | ML APPLIED | |
| | Purchased | | 1180 | 3.427 | | ML APPLIED | |
| | Purchased | | 1181 | 0.109 | | ML APPLIED | |
| | Purchased | | 1180/1211 | | 0.263 | ML APPLIED | |
| | Purchased | | 1180/1212 | 0.028 | | ML APPLIED | |
| | Purchased | | 1205/2 | | 0.081 | ML APPLIED | |
| | Purchased | | 1119/1 | 0.927 | | ML APPLIED | |
| | Purchased | | 1155 | 0.134 | | ML APPLIED | |
| | Purchased | | 1156 | 0.121 | | ML APPLIED | |
| | Purchased | | 1157 | 3.715 | | ML APPLIED | |
| | Purchased | | 969/1Kha | 0.857 | | ML APPLIED | |
| | Purchased | | 577/1 | 0.494 | | ML APPLIED | |
| | Purchased | | 1168/2 | 0.020 | | ML APPLIED | |
| | Purchased | | 1169/2 | 0.457 | | ML APPLIED | |
| | Purchased | | 1056/1 | 0.073 | | ML APPLIED | |
| | Purchased | | 1079/1Ka | 0.506 | | ML APPLIED | |
| | Purchased | | 1191 | 1.578 | | ML APPLIED | |
| | Purchased | | 1192 | 0.089 | | ML APPLIED | |
| | Purchased | | 1193 | 0.073 | | ML APPLIED | |
| | Purchased | | 1172/2 | 0.065 | | ML APPLIED | |
| | Purchased | | 1175/1Ka | 1.625 | | ML APPLIED | |
| | Purchased | | 1176/2 | 0.057 | | ML APPLIED | |
| | Purchased | | 1175/2 | 1.214 | | ML APPLIED | |

| Sl. No. | Type of Land (Purchased/ Awarded/ Govt. /Other(to be specified)) | Village | Khasra No | Area (Ha) | Area O/S ML (Ha) | ML / PL (If applicable) | Current Use (Mining / Plant / Rly Siding / Township / Others (to be specified)) |
|---------|--|---------|---------------|-----------|------------------|-------------------------|---|
| | Purchased | | 1166/1 | 0.648 | | ML APPLIED | |
| | Purchased | | 1166/2 | 0.648 | | ML APPLIED | |
| | Purchased | | 1167/1 | 0.044 | | ML APPLIED | |
| | Purchased | | 1167/2 | 0.045 | | ML APPLIED | |
| | Purchased | | 1171/1/1 | 0.274 | | ML APPLIED | |
| | Purchased | | 1171/2/1 | 0.274 | | ML APPLIED | |
| | Purchased | | 566/4/2 | 0.405 | | ML APPLIED | |
| | Purchased | | 965/1/Kha | 0.052 | | ML APPLIED | |
| | Purchased | | 1016/2 | 0.101 | | ML APPLIED | |
| | Purchased | | 1017/2 | 0.077 | | ML APPLIED | |
| | Purchased | | 1025/2 | 0.192 | | ML APPLIED | |
| | Purchased | | 986/2Ga | 0.146 | | ML APPLIED | |
| | Purchased | | 987/2 | 0.373 | | ML APPLIED | |
| | Purchased | | 1061/3 | 0.049 | | ML APPLIED | |
| | Purchased | | 1174/1Ka/2 | 0.161 | | ML APPLIED | |
| | Purchased | | 1174/2/1/2 | 0.097 | | ML APPLIED | |
| | Purchased | | 1177/2 | 0.194 | | ML APPLIED | |
| | Purchased | | 1174/2/2 | 0.825 | | ML APPLIED | |
| | Purchased | | 1174/2/1/1 | 0.728 | | ML APPLIED | |
| | Purchased | | 587/5 | 0.202 | | ML APPLIED | |
| | Purchased | | 590/5 | 0.247 | | ML APPLIED | |
| | Purchased | | 1057/1 | 0.093 | | ML APPLIED | |
| | Purchased | | 1174/1Ka/1 /2 | 0.073 | | ML APPLIED | |
| | Purchased | Kothar | 33/1Kha | 0.809 | | ML APPLIED | |

| Sl. No. | Type of Land (Purchased/ Awarded/ Govt. /Other(to be specified)) | Village | Khasra No | Area (Ha) | Area O/S ML (Ha) | ML / PL (If applicable) | Current Use (Mining / Plant / Rly Siding / Township / Others (to be specified)) |
|---------|--|---------|-----------|-----------|------------------|-------------------------|---|
| | Purchased | | | | | ML APPLIED | |
| | Purchased | | | | | ML APPLIED | |
| | Purchased | | | | | ML APPLIED | |
| | Purchased | | | | | ML APPLIED | |
| | Purchased | | 4 | 2.318 | | ML APPLIED | |
| | Purchased | | 33/2 | 0.809 | | ML APPLIED | |
| | Purchased | | | | | ML APPLIED | |
| | Purchased | | | | | ML APPLIED | |
| | Purchased | | | | | ML APPLIED | |
| | Purchased | | 51/5/2 | 0.259 | | ML APPLIED | |
| | Purchased | | 42/2 | 0.283 | | ML APPLIED | |
| | Purchased | | 43/1 | 2.931 | | ML APPLIED | |
| | Purchased | | 1/1Ka | 1.986 | | ML APPLIED | |
| | Purchased | | 2/1Ka | 0.082 | | ML APPLIED | |
| | Purchased | | 3/1Kha | 0.304 | | ML APPLIED | |
| | Purchased | | 11/1Ka/1 | 0.818 | | ML APPLIED | |
| | Purchased | Narora | 14 | 0.664 | | PL APPLIED | |
| | Purchased | | 54 | 0.478 | | PL APPLIED | |
| | Purchased | | 57/8 | 0.025 | | PL APPLIED | |
| | Purchased | | 52 | 0.032 | | PL APPLIED | |
| | Purchased | | 67/6 | 0.203 | | PL APPLIED | |
| | Purchased | | 51 | 0.032 | | PL APPLIED | |
| | Purchased | | 59 | 0.142 | | PL APPLIED | |
| | Purchased | | 75 | 0.101 | | PL APPLIED | |

| Sl. No. | Type of Land (Purchased/ Awarded/ Govt. /Other(to be specified)) | Village | Khasra No | Area (Ha) | Area O/S ML (Ha) | ML / PL (If applicable) | Current Use (Mining / Plant / Rly Siding / Township / Others (to be specified)) |
|---------|--|---------|-----------|-----------|------------------|-------------------------|---|
| | Purchased | | 77 | 0.162 | | PL APPLIED | |
| | Purchased | | 79 | 0.239 | | PL APPLIED | |
| | AWARD LAND | SONRA | 156 | 0.510 | | ML | MINING |
| | AWARD LAND | SONRA | 151 | 0.053 | | ML | MINING |
| | AWARD LAND | SONRA | 152 | 1.169 | | ML | MINING |
| | AWARD LAND | SONRA | 40 P | 1.250 | | ML | MINING |
| | AWARD LAND | SONRA | 39 | 0.773 | | ML | MINING |
| | AWARD LAND | SONRA | 40 P | 2.023 | | ML | MINING |
| | AWARD LAND | SONRA | 40 P | 1.021 | | ML | MINING |
| | AWARD LAND | SONRA | 32 | 0.911 | | ML | MINING |
| | AWARD LAND | SONRA | 26 | 1.987 | | ML | MINING |
| | AWARD LAND | SONRA | 32 P | 0.405 | | ML | MINING |
| | AWARD LAND | SONRA | 32 P | 2.023 | | ML | MINING |
| | AWARD LAND | SONRA | 32 P | 2.023 | | ML | MINING |
| | AWARD LAND | SONRA | 25 | 7.802 | | ML | MINING |
| | AWARD LAND | SONRA | 28 | 5.467 | | ML | MINING |
| | AWARD LAND | SONRA | 33 | 0.947 | | ML | MINING |
| | AWARD LAND | SONRA | 41 | 0.733 | | ML | MINING |
| | AWARD LAND | SONRA | 32 P | 7.540 | | ML | MINING |
| | AWARD LAND | SONRA | 45 | 1.109 | | ML | MINING |
| | AWARD LAND | SONRA | 36 | 1.522 | | ML | MINING |
| | AWARD LAND | SONRA | 39 P | 0.502 | | ML | MINING |
| | AWARD LAND | SONRA | 37 P | 0.299 | | ML | MINING |
| | AWARD LAND | SONRA | 38 | 0.162 | | ML | MINING |

| Sl. No. | Type of Land (Purchased/ Awarded/ Govt. /Other(to be specified)) | Village | Khasra No | Area (Ha) | Area O/S ML (Ha) | ML / PL (If applicable) | Current Use (Mining / Plant / Rly Siding / Township / Others (to be specified)) |
|---------|--|-----------|-----------|-----------|------------------|-------------------------|---|
| | AWARD LAND | SONRA | 34 | 0.045 | | ML | MINING |
| | AWARD LAND | SONRA | 35 | 1.360 | | ML | MINING |
| | AWARD LAND | SONRA | 27 | 1.761 | | ML | MINING |
| | AWARD LAND | SONRA | 84 | 2.399 | | ML | MINING |
| | AWARD LAND | SONRA | 42 | 3.047 | | ML | MINING |
| | AWARD LAND | SONRA | 82 | 0.125 | | ML | MINING |
| | AWARD LAND | SONRA | 29 | 0.049 | | ML | MINING |
| | AWARD LAND | SONRA | 30 | 0.467 | 0.966 | ML | MINING |
| | AWARD LAND | SONRA | 85 | 2.152 | | ML | MINING |
| | AWARD LAND | SONRA | 94 | 0.049 | | ML | MINING |
| | AWARD LAND | SONRA | 43 | 3.699 | | ML | MINING |
| | AWARD LAND | SONRA | 86 | 0.146 | | ML | MINING |
| | AWARD LAND | BAIJNAT H | 3/1 | 1.606 | | ML | MINING |
| | AWARD LAND | BAIJNAT H | 5/1 | 0.045 | | ML | MINING |
| | AWARD LAND | BAIJNAT H | 3/2 | 0.534 | | ML | MINING |
| | AWARD LAND | BAIJNAT H | 5/2 | 0.012 | | ML | MINING |
| | AWARD LAND | BAIJNAT H | 20 | 0.768 | | ML | MINING |
| | AWARD LAND | BAIJNAT H | 118 | 0.069 | | ML | MINING |
| | AWARD LAND | BAIJNAT H | 119 | 0.263 | | ML | MINING |
| | AWARD LAND | BAIJNAT H | 120 | 0.073 | | ML | MINING |
| | AWARD LAND | BAIJNAT H | 123 | 1.019 | | ML | MINING |
| | AWARD LAND | BAIJNAT H | 124 | 0.093 | | ML | MINING |
| | AWARD LAND | BAIJNAT H | 8/1 | 0.929 | | ML | MINING |
| | AWARD LAND | BAIJNAT H | 8/2 | 0.308 | | ML | MINING |

| Sl. No. | Type of Land (Purchased/ Awarded/ Govt. /Other(to be specified)) | Village | Khasra No | Area (Ha) | Area O/S ML (Ha) | ML / PL (If applicable) | Current Use (Mining / Plant / Rly Siding / Township / Others (to be specified)) |
|---------|--|-----------|-----------|-----------|------------------|-------------------------|---|
| | AWARD LAND | BAIJNAT H | 33 | 0.045 | | ML | MINING |
| | AWARD LAND | BAIJNAT H | 110 | 0.312 | | ML | MINING |
| | AWARD LAND | BAIJNAT H | 25 | 0.247 | | ML | MINING |
| | AWARD LAND | BAIJNAT H | 29 | 0.522 | | ML | MINING |
| | AWARD LAND | BAIJNAT H | 30 | 0.069 | | ML | MINING |
| | AWARD LAND | BAIJNAT H | 111 | 0.093 | | ML | MINING |
| | AWARD LAND | BAIJNAT H | 112 | 0.057 | | ML | MINING |
| | AWARD LAND | BAIJNAT H | 11 | 5.937 | | ML | MINING |
| | AWARD LAND | BAIJNAT H | 53 | 0.369 | | ML | MINING |
| | AWARD LAND | BAIJNAT H | 9 | 0.729 | | ML | MINING |
| | AWARD LAND | Khamariya | 139 | 0.749 | | ML | MINING |
| | AWARD LAND | Khamariya | 140 | 0.291 | | ML | MINING |
| | AWARD LAND | Khamariya | 141 | 0.583 | | ML | MINING |
| | AWARD LAND | Khamariya | 142 | 0.894 | | ML | MINING |
| | AWARD LAND | Khamariya | 143 | 0.575 | | ML | MINING |
| | AWARD LAND | Khamariya | 147 | 0.680 | | ML | MINING |
| | AWARD LAND | Khamariya | 149 | 0.275 | | ML | MINING |
| | AWARD LAND | Khamariya | 150 | 0.364 | | ML | MINING |
| | AWARD LAND | Khamariya | 148 | 0.247 | | ML | MINING |
| | AWARD LAND | Khamariya | 153 P | 0.514 | | ML | MINING |
| | AWARD LAND | Khamariya | 153 P | 0.486 | | ML | MINING |
| | AWARD LAND | Khamariya | 144 | 1.271 | 0.100 | ML | MINING |
| | AWARD LAND | HINOTI | 35 | 0.121 | | ML | MINING |
| | AWARD LAND | HINOTI | 36 | 2.388 | | ML | MINING |

| Sl. No. | Type of Land (Purchased/ Awarded/ Govt. /Other(to be specified)) | Village | Khasra No | Area (Ha) | Area O/S ML (Ha) | ML / PL (If applicable) | Current Use (Mining / Plant / Rly Siding / Township / Others (to be specified)) |
|---------|--|---------|-----------|-----------|------------------|-------------------------|---|
| | AWARD LAND | HINOTI | 39 | 0.032 | | ML | MINING |
| | AWARD LAND | HINOTI | 40 | 0.085 | | ML | MINING |
| | AWARD LAND | HINOTI | 23/2 | 0.065 | | ML | MINING |
| | AWARD LAND | HINOTI | 24/2 | 1.036 | | ML | MINING |
| | AWARD LAND | HINOTI | 23/1 | 0.064 | | ML | MINING |
| | AWARD LAND | HINOTI | 24/1 | 1.032 | | ML | MINING |
| | AWARD LAND | HINOTI | 45 | 0.740 | | ML | MINING |
| | AWARD LAND | HINOTI | 22/1 | 0.486 | | ML | MINING |
| | AWARD LAND | HINOTI | 22/2 | 0.486 | | ML | MINING |
| | AWARD LAND | HINOTI | 22/3 | 1.445 | | ML | MINING |
| | AWARD LAND | HINOTI | 22/4 | 1.448 | | ML | MINING |
| | AWARD LAND | SONRA | 11 | 0.324 | | ML | MINING |
| | AWARD LAND | SONRA | 16 | 0.401 | | ML | MINING |
| | AWARD LAND | SONRA | 53 | 0.413 | | ML | MINING |
| | AWARD LAND | SONRA | 55 | 0.767 | | ML | MINING |
| | AWARD LAND | SONRA | 46 | 0.121 | | ML | MINING |
| | AWARD LAND | SONRA | 47 | 2.177 | | ML | MINING |
| | AWARD LAND | SONRA | 44 | 0.567 | | ML | MINING |
| | AWARD LAND | SONRA | 87 | 0.421 | | ML | MINING |
| | AWARD LAND | SONRA | 52 | 0.32 | | ML | MINING |
| | AWARD LAND | SONRA | 102 | 1.052 | | ML | MINING |
| | AWARD LAND | SONRA | 103 | 0.660 | | ML | MINING |
| | AWARD LAND | SONRA | 112 | 1.113 | | ML | MINING |
| | AWARD LAND | SONRA | 113 | 0.660 | | ML | MINING |

| Sl. No. | Type of Land (Purchased/ Awarded/ Govt. /Other(to be specified)) | Village | Khasra No | Area (Ha) | Area O/S ML (Ha) | ML / PL (If applicable) | Current Use (Mining / Plant / Rly Siding / Township / Others (to be specified)) |
|---------|--|------------|-----------|-----------|------------------|-------------------------|---|
| | AWARD LAND | SONRA | 93 | 1.100 | | ML | MINING |
| | AWARD LAND | SONRA | 17 | 0.081 | | ML | MINING |
| | AWARD LAND | SONRA | 18 | 1.166 | | ML | MINING |
| | AWARD LAND | SONRA | 19 | 1.011 | | ML | MINING |
| | AWARD LAND | SONRA | 20 | 0.114 | | ML | MINING |
| | AWARD LAND | SONRA | 21 | 1.874 | | ML | MINING |
| | AWARD LAND | SONRA | 45 | 0.020 | | ML | MINING |
| | AWARD LAND | SONRA | 100 | 0.376 | | ML | MINING |
| | AWARD LAND | SONRA | 101 | 0.497 | | ML | MINING |
| | AWARD LAND | SONRA | 83 | 4.257 | | ML | MINING |
| | AWARD LAND | SONRA | 92 | 0.817 | | ML | MINING |
| | AWARD LAND | SONRA | 89 | 0.519 | | ML | MINING |
| | AWARD LAND | SONRA | 90 | 0.769 | | ML | MINING |
| | AWARD LAND | SONRA | 91/2 | 0.409 | | ML | MINING |
| | AWARD LAND | SONRA | 136/2 | 0.057 | | ML | MINING |
| | AWARD LAND | SONRA | 148 | 6.236 | | ML | MINING |
| | AWARD LAND | SONRA | 122 | 0.239 | | ML | MINING |
| | AWARD LAND | SONRA | 126 | 1.902 | | ML | MINING |
| | AWARD LAND | SONRA | 136/1 | 0.028 | | ML | MINING |
| | AWARD LAND | SONRA | 155 | 0.028 | | ML | MINING |
| | AWARD LAND | SONRA | 159 | 0.762 | | ML | MINING |
| | AWARD LAND | SONRA | 160 | 0.069 | | ML | MINING |
| | AWARD LAND | MADHEY PUR | 632 | 0.000 | 0.154 | ML | MINING |
| | AWARD LAND | MADHEY PUR | 633 | 7.657 | | ML | MINING |

| Sl. No. | Type of Land (Purchased/ Awarded/ Govt. /Other(to be specified)) | Village | Khasra No | Area (Ha) | Area O/S ML (Ha) | ML / PL (If applicable) | Current Use (Mining / Plant / Rly Siding / Township / Others (to be specified)) |
|---------|--|------------|-----------|-----------|------------------|-------------------------|---|
| | AWARD LAND | MADHEY PUR | 636/1 | 1.780 | | ML | MINING |
| | AWARD LAND | MADHEY PUR | 636/2 | 4.214 | | ML | MINING |
| | AWARD LAND | MADHEY PUR | 635 | | 0.243 | ML | MINING |
| | AWARD LAND | MADHEY PUR | 879/2 | 0.344 | | ML | MINING |
| | AWARD LAND | MADHEY PUR | 880/2 | 0.291 | | ML | MINING |
| | AWARD LAND | MADHEY PUR | 881/2 | 2.572 | | ML | MINING |
| | AWARD LAND | BAIJNAT H | 41 | 0.401 | | ML | MINING |
| | AWARD LAND | BAIJNAT H | 144 | 0.245 | | ML | MINING |
| | AWARD LAND | BAIJNAT H | 689 | 0.320 | | ML | MINING |
| | AWARD LAND | BAIJNAT H | 687 | 1.497 | | ML | MINING |
| | AWARD LAND | BAIJNAT H | 690 | 0.737 | | ML | MINING |
| | AWARD LAND | BAIJNAT H | 691 | 0.813 | | ML | MINING |
| | AWARD LAND | BAIJNAT H | 131 | 0.462 | | ML | MINING |
| | AWARD LAND | BAIJNAT H | 132 | 1.967 | 0.009 | ML | MINING |
| | AWARD LAND | BAIJNAT H | 133 | 1.246 | | ML | MINING |
| | AWARD LAND | BAIJNAT H | 134 | 0.571 | | ML | MINING |
| | AWARD LAND | BAIJNAT H | 142 | 0.571 | | ML | MINING |
| | AWARD LAND | BAIJNAT H | 140 | 1.068 | | ML | MINING |
| | AWARD LAND | KHAMARI YA | 151 | 0.004 | | ML | MINING |
| | AWARD LAND | KHAMARI YA | 154/1 | 2.263 | | ML | MINING |
| | AWARD LAND | KHAMARI YA | 189/1 | 0.567 | | ML | MINING |
| | AWARD LAND | KHAMARI YA | 190/1 | 0.303 | | ML | MINING |
| | AWARD LAND | KHAMARI YA | 191/1 | 0.098 | | ML | MINING |
| | AWARD LAND | KHAMARI YA | 154/2 | 2.258 | | ML | MINING |

| Sl. No. | Type of Land (Purchased/ Awarded/ Govt. /Other(to be specified)) | Village | Khasra No | Area (Ha) | Area O/S ML (Ha) | ML / PL (If applicable) | Current Use (Mining / Plant / Rly Siding / Township / Others (to be specified)) |
|---------|--|------------|-----------|-----------|------------------|-------------------------|---|
| | AWARD LAND | KHAMARI YA | 155/2 | 0.028 | | ML | MINING |
| | AWARD LAND | KHAMARI YA | 189/2 | 0.559 | 0.011 | ML | MINING |
| | AWARD LAND | KHAMARI YA | 190/2 | 0.277 | 0.023 | ML | MINING |
| | AWARD LAND | KHAMARI YA | 191/2 | 0.100 | | ML | MINING |
| | AWARD LAND | KHAMARI YA | 155/1 | 0.029 | | ML | MINING |
| | AWARD LAND | KHAMARI YA | 207 | 0.486 | | ML | MINING |
| | AWARD LAND | NARORA | 127 | 0.698 | | ML | MINING |
| | AWARD LAND | HINOTI | 15/1 | 0.735 | | ML | MINING |
| | AWARD LAND | MADHEY PUR | 639 | 0.049 | | | PLANT & OTHER INFRA |
| | AWARD LAND | MADHEY PUR | 640 | 0.442 | | | PLANT & OTHER INFRA |
| | AWARD LAND | SONRA | 131 | 1.010 | | | PLANT & OTHER INFRA |
| | AWARD LAND | SONRA | 131 | 1.008 | | | PLANT & OTHER INFRA |
| | AWARD LAND | SONRA | 114 | 2.412 | | | PLANT & OTHER INFRA |
| | AWARD LAND | SONRA | 125 | 3.618 | | | PLANT & OTHER INFRA |
| | AWARD LAND | SONRA | 125 | 0.972 | | | PLANT & OTHER INFRA |
| | GOVT. LAND | MADHEY PUR | 642 | 0.182 | | | PLANT & OTHER INFRA |
| | GOVT. LAND | MADHEY PUR | 644 | 8.051 | | | PLANT & OTHER INFRA |
| | GOVT. LAND | MADHEY PUR | 751 | 5.216 | | | PLANT & OTHER INFRA |
| | GOVT. LAND | MADHEY PUR | 645 | 0.890 | | | PLANT & OTHER INFRA |
| | GOVT. LAND | MADHEY PUR | 644 | 0.890 | | | PLANT & OTHER INFRA |
| | AWARD LAND | MADHEY PUR | 341 | 0.073 | | | PLANT & OTHER INFRA |
| | AWARD LAND | MADHEY PUR | 342/5 | 0.849 | | | PLANT & OTHER INFRA |
| | AWARD LAND | MADHEY PUR | 347 | 0.276 | | | PLANT & OTHER INFRA |
| | AWARD LAND | MADHEY PUR | 348 | 0.069 | | | PLANT & OTHER INFRA |

| Sl. No. | Type of Land (Purchased/ Awarded/ Govt. /Other(to be specified)) | Village | Khasra No | Area (Ha) | Area O/S ML (Ha) | ML / PL (If applicable) | Current Use (Mining / Plant / Rly Siding / Township / Others (to be specified)) |
|---------|--|------------|-----------|-----------|------------------|-------------------------|---|
| | AWARD LAND | MADHEY PUR | 349 | 0.692 | | | PLANT & OTHER INFRA |
| | AWARD LAND | MADHEY PUR | 342/1 | 0.386 | | | PLANT & OTHER INFRA |
| | AWARD LAND | MADHEY PUR | 342/2 | 1.840 | | | PLANT & OTHER INFRA |
| | AWARD LAND | MADHEY PUR | 342/3KA | 0.289 | | | PLANT & OTHER INFRA |
| | AWARD LAND | MADHEY PUR | 342/3KHA | 0.574 | | | PLANT & OTHER INFRA |
| | AWARD LAND | MADHEY PUR | 342/4 | 0.405 | | | PLANT & OTHER INFRA |
| | AWARD LAND | MADHEY PUR | 351 | 0.049 | | | PLANT & OTHER INFRA |
| | AWARD LAND | MADHEY PUR | 352 | 0.696 | | | PLANT & OTHER INFRA |
| | AWARD LAND | MADHEY PUR | 576 | 0.506 | | | PLANT & OTHER INFRA |
| | AWARD LAND | MADHEY PUR | 370 | 0.368 | | | PLANT & OTHER INFRA |
| | AWARD LAND | MADHEY PUR | 582 | 1.566 | | | PLANT & OTHER INFRA |
| | AWARD LAND | MADHEY PUR | 400 | 0.040 | | | PLANT & OTHER INFRA |
| | AWARD LAND | MADHEY PUR | 401 | 0.259 | | | PLANT & OTHER INFRA |
| | AWARD LAND | MADHEY PUR | 406 | 0.032 | | | PLANT & OTHER INFRA |
| | AWARD LAND | MADHEY PUR | 402 | 0.951 | | | PLANT & OTHER INFRA |
| | AWARD LAND | MADHEY PUR | 404 | 0.364 | | | PLANT & OTHER INFRA |
| | AWARD LAND | MADHEY PUR | 581/1 | 0.182 | | | PLANT & OTHER INFRA |
| | AWARD LAND | MADHEY PUR | 405 | 0.429 | | | PLANT & OTHER INFRA |
| | AWARD LAND | MADHEY PUR | 407 | 0.328 | | | PLANT & OTHER INFRA |
| | AWARD LAND | MADHEY PUR | 408 | 0.441 | | | PLANT & OTHER INFRA |
| | AWARD LAND | MADHEY PUR | 415 | 2.886 | | | PLANT & OTHER INFRA |
| | AWARD LAND | MADHEY PUR | 417 | 0.368 | | | PLANT & OTHER INFRA |
| | AWARD LAND | MADHEY PUR | 418 | 0.016 | | | PLANT & OTHER INFRA |
| | AWARD LAND | MADHEY PUR | 416 | 0.221 | | | PLANT & OTHER INFRA |

| Sl. No. | Type of Land (Purchased/ Awarded/ Govt. /Other(to be specified)) | Village | Khasra No | Area (Ha) | Area O/S ML (Ha) | ML / PL (If applicable) | Current Use (Mining / Plant / Rly Siding / Township / Others (to be specified)) |
|---------|--|------------|------------|-----------|------------------|-------------------------|---|
| | AWARD LAND | MADHEY PUR | 420/1 | 0.069 | | | PLANT & OTHER INFRA |
| | AWARD LAND | MADHEY PUR | 421/2 | 1.418 | | | PLANT & OTHER INFRA |
| | AWARD LAND | MADHEY PUR | 420/2 | 0.065 | | | PLANT & OTHER INFRA |
| | AWARD LAND | MADHEY PUR | 421/1 | 2.336 | | | PLANT & OTHER INFRA |
| | AWARD LAND | MADHEY PUR | 568 | 0.565 | | | PLANT & OTHER INFRA |
| | AWARD LAND | MADHEY PUR | 569 | 0.243 | | | PLANT & OTHER INFRA |
| | AWARD LAND | MADHEY PUR | 570 | 0.486 | | | PLANT & OTHER INFRA |
| | AWARD LAND | MADHEY PUR | 583 | 0.255 | | | PLANT & OTHER INFRA |
| | AWARD LAND | MADHEY PUR | 581/2 | 2.529 | | | PLANT & OTHER INFRA |
| | AWARD LAND | MADHEY PUR | 571/1 | 0.939 | | | PLANT & OTHER INFRA |
| | AWARD LAND | MADHEY PUR | 571/2 | 0.101 | | | PLANT & OTHER INFRA |
| | AWARD LAND | MADHEY PUR | 574 | 0.020 | | | PLANT & OTHER INFRA |
| | AWARD LAND | MADHEY PUR | 572 | 0.344 | | | PLANT & OTHER INFRA |
| | AWARD LAND | MADHEY PUR | 653/2/1/KA | 1.404 | | | PLANT & OTHER INFRA |
| | AWARD LAND | MADHEY PUR | 657 | 2.024 | | | PLANT & OTHER INFRA |
| | AWARD LAND | MADHEY PUR | 653/2/2 | 0.008 | | | PLANT & OTHER INFRA |
| | AWARD LAND | MADHEY PUR | 653/2/3 | 0.008 | | | PLANT & OTHER INFRA |
| | AWARD LAND | MADHEY PUR | 653/2/4 | 0.008 | | | PLANT & OTHER INFRA |
| | AWARD LAND | MADHEY PUR | 653/2/5 | 0.008 | | | PLANT & OTHER INFRA |
| | AWARD LAND | MADHEY PUR | 653/1 | 0.607 | | | PLANT & OTHER INFRA |
| | AWARD LAND | MADHEY PUR | 654 | 0.089 | | | PLANT & OTHER INFRA |
| | AWARD LAND | MADHEY PUR | 655 | 0.283 | | | PLANT & OTHER INFRA |
| | AWARD LAND | MADHEY PUR | 656 | 0.648 | | | PLANT & OTHER INFRA |
| | AWARD LAND | MADHEY PUR | 413/2 | 0.028 | | | PLANT & OTHER INFRA |

| Sl. No. | Type of Land (Purchased/ Awarded/ Govt. /Other(to be specified)) | Village | Khasra No | Area (Ha) | Area O/S ML (Ha) | ML / PL (If applicable) | Current Use (Mining / Plant / Rly Siding / Township / Others (to be specified)) |
|---------|--|------------|-----------|-----------|------------------|-------------------------|---|
| | AWARD LAND | MADHEY PUR | 414/2 | 0.052 | | | PLANT & OTHER INFRA |
| | AWARD LAND | CHHIJWAR | 506/1KA | 0.243 | | | PLANT & OTHER INFRA |
| | AWARD LAND | CHHIJWAR | 510/1 | 0.073 | | | PLANT & OTHER INFRA |
| | AWARD LAND | CHHIJWAR | 511/1 | 0.911 | | | PLANT & OTHER INFRA |
| | AWARD LAND | CHHIJWAR | 515/2 | 0.995 | | | PLANT & OTHER INFRA |
| | AWARD LAND | CHHIJWAR | 514/1KA | 0.187 | | | PLANT & OTHER INFRA |
| | AWARD LAND | CHHIJWAR | 514/2 | 0.007 | | | PLANT & OTHER INFRA |
| | GOVT. LAND | SONRA | 12 | 0.320 | | ML | MINING |
| | GOVT. LAND | SONRA | 13 | 1.809 | | ML | MINING |
| | GOVT. LAND | SONRA | 60 | 0.979 | | ML | MINING |
| | GOVT. LAND | KHAMARIYA | 152 | 0.437 | | ML | MINING |
| | GOVT. LAND | BAIJNATH | 148 | 8.384 | | ML | MINING |
| | GOVT. LAND | BAIJNATH | 471 | 7.588 | | ML | MINING |
| | GOVT. LAND | BAIJNATH | 472 | 1.594 | | ML | MINING |
| | GOVT. LAND | BAIJNATH | 474 | 1.752 | | ML | MINING |
| | GOVT. LAND | BAIJNATH | 10 | 7.208 | | ML | MINING |
| | GOVT. LAND | BAIJNATH | 16 | 2.400 | | ML | MINING |
| | GOVT. LAND | BAIJNATH | 27 | 21.724 | | ML | MINING |
| | GOVT. LAND | BAIJNATH | 28 | 0.518 | | ML | MINING |
| | GOVT. LAND | BAIJNATH | 31 | 0.421 | | ML | MINING |
| | GOVT. LAND | BAIJNATH | 32 | 0.713 | | ML | MINING |
| | GOVT. LAND | BAIJNATH | 54 | 0.263 | | ML | MINING |
| | GOVT. LAND | BAIJNATH | 143 | 2.068 | | ML | MINING |
| | GOVT. LAND | HINOTI | 44 | 3.471 | | ML | MINING |
| | GOVT. LAND | HINOTI | 46 | 4.000 | | ML | MINING |
| | GOVT. LAND | HINOTI | 47 | 3.124 | | ML | MINING |
| | GOVT. LAND | HINOTI | 48 | 3.132 | | ML | MINING |

| Sl. No. | Type of Land (Purchased/ Awarded/ Govt. /Other(to be specified)) | Village | Khasra No | Area (Ha) | Area O/S ML (Ha) | ML / PL (If applicable) | Current Use (Mining / Plant / Rly Siding / Township / Others (to be specified)) |
|---------|--|------------|-----------|-----------|------------------|-------------------------|---|
| | GOVT. LAND | HINOTI | 50 | 7.316 | | ML | MINING |
| | GOVT. LAND | HINOTI | 59 | 0.356 | | ML | MINING |
| | GOVT. LAND | SONRA | 153 | 25.167 | | ML | MINING |
| | GOVT. LAND | SONRA | 158 | 1.246 | | ML | MINING |
| | GOVT. LAND | MADHEY PUR | 753 | 5.543 | | ML | MINING |
| | GOVT. LAND | MADHEY PUR | 859 | 0.364 | | ML | MINING |
| | GOVT. LAND | MADHEY PUR | 860 | 0.259 | | ML | MINING |
| | GOVT. LAND | MADHEY PUR | 862 | | 1.348 | ML | MINING |
| | GOVT. LAND | MADHEY PUR | 863 | 1.065 | | ML | MINING |
| | GOVT. LAND | MADHEY PUR | 864 | 0.462 | | ML | MINING |
| | GOVT. LAND | MADHEY PUR | 865 | 0.534 | | ML | MINING |
| | GOVT. LAND | MADHEY PUR | 866 | 0.412 | | ML | MINING |
| | GOVT. LAND | MADHEY PUR | 882 | 9.923 | | ML | MINING |
| | GOVT. LAND | MADHEY PUR | 883 | 0.406 | | ML | MINING |
| | GOVT. LAND | MADHEY PUR | 883 | 0.800 | | ML | MINING |
| | GOVT. LAND | SONRA | 31 | 1.319 | | ML | MINING |
| | GOVT. LAND | BAIJNAT H | 149 | 0.150 | | ML | MINING |
| | GOVT. LAND | BAIJNAT H | 1 | 0.053 | | ML | MINING |
| | GOVT. LAND | BAIJNAT H | 2 | 0.040 | | ML | MINING |
| | GOVT. LAND | BAIJNAT H | 4 | 0.057 | | ML | MINING |
| | GOVT. LAND | BAIJNAT H | 6 | 0.150 | | ML | MINING |
| | GOVT. LAND | BAIJNAT H | 122 | 0.219 | | ML | MINING |
| | GOVT. LAND | BAIJNAT H | 135 | 0.036 | | ML | MINING |
| | GOVT. LAND | BAIJNAT H | 136 | 0.085 | | ML | MINING |
| | GOVT. LAND | BAIJNAT H | 138 | 0.138 | | ML | MINING |
| | GOVT. LAND | BAIJNAT H | 141 | 0.109 | | ML | MINING |
| | GOVT. LAND | NARORA | 128 | 0.024 | | ML | MINING |

| Sl. No. | Type of Land (Purchased/ Awarded/ Govt. /Other(to be specified)) | Village | Khasra No | Area (Ha) | Area O/S ML (Ha) | ML / PL (If applicable) | Current Use (Mining / Plant / Rly Siding / Township / Others (to be specified)) |
|----------------|---|----------------|------------------|------------------|-------------------------|--------------------------------|--|
| | GOVT. LAND | HINOTI | 46 | 0.136 | | ML | MINING |

Sidhi

| S. N. | Type of Land (Purchased/Awarded/ Govt. /Other(to be specified)) | VILLAGE | KHASRA NO. | AREA IN HECT. | Details of Mining Leases, against which acquired (if applicable) | ML / PL (If applicable) | Current Use (Mining / Plant & Other Infra) |
|-------|---|-------------|------------|---------------|--|-------------------------|--|
| 1 | Awarded | KARIYAJH AR | 113 | 0.030 | MAJHIGAW AN ML (362.68) | ML | MINING |
| 2 | Awarded | KARIYAJH AR | 204 | 0.066 | MAJHIGAW AN ML (362.68) | ML | MINING |
| 3 | Awarded | KARIYAJH AR | 205 | 0.546 | MAJHIGAW AN ML (362.68) | ML | MINING |
| 4 | Awarded | KARIYAJH AR | 280 | 0.020 | MAJHIGAW AN ML (362.68) | ML | MINING |
| 5 | Awarded | KARIYAJH AR | 281 | 0.033 | MAJHIGAW AN ML (362.68) | ML | MINING |
| 6 | Awarded | KARIYAJH AR | 282 | 0.037 | MAJHIGAW AN ML (362.68) | ML | MINING |
| 7 | Awarded | KARIYAJH AR | 285 | 0.130 | MAJHIGAW AN ML (362.68) | ML | MINING |
| 8 | Awarded | KARIYAJH AR | 288 | 0.020 | MAJHIGAW AN ML (362.68) | ML | MINING |
| 9 | Awarded | KARIYAJH AR | 213 | 0.030 | MAJHIGAW AN ML (362.68) | ML | MINING |
| 10 | Awarded | KARIYAJH AR | 122 | 0.100 | MAJHIGAW AN ML (362.68) | ML | MINING |
| 11 | Awarded | KARIYAJH AR | 124 | 0.020 | MAJHIGAW AN ML (362.68) | ML | MINING |
| 12 | Awarded | DHAURAH RA | 29 | 0.060 | MAJHIGAW AN ML (362.68) | ML | MINING |
| 13 | Awarded | DHAURAH RA | 38 | 1.640 | MAJHIGAW AN ML (362.68) | ML | MINING |
| 14 | Awarded | DHAURAH RA | 41 | 0.010 | MAJHIGAW AN ML (362.68) | ML | MINING |
| 15 | Awarded | DHAURAH RA | 66 | 0.410 | MAJHIGAW AN ML (362.68) | ML | MINING |
| 16 | Awarded | DHAURAH RA | 138 | 0.080 | MAJHIGAW AN ML (362.68) | ML | MINING |
| 17 | Awarded | DHAURAH | 139 | 0.290 | MAJHIGAW | ML | MINING |

| S. N. | Type of Land (Purchased/Awarded/ Govt. /Other(to be specified)) | VILLAGE | KHASRA NO. | AREA IN HECT. | Details of Mining Leases, against which acquired (if applicable) | ML / PL (If applicable) | Current Use (Mining / Plant & Other Infra) |
|-------|---|------------|------------|---------------|--|-------------------------|--|
| | | RA | | | AN ML (362.68) | | |
| 18 | Awarded | DHAURAH RA | 144 | 0.090 | MAJHIGAW AN ML (362.68) | ML | MINING |
| 19 | Awarded | DHAURAH RA | 145 | 0.100 | MAJHIGAW AN ML (362.68) | ML | MINING |
| 20 | Awarded | DHAURAH RA | 146 | 0.040 | MAJHIGAW AN ML (362.68) | ML | MINING |
| 21 | Awarded | DHAURAH RA | 147 | 0.400 | MAJHIGAW AN ML (362.68) | ML | MINING |
| 22 | Awarded | DHAURAH RA | 55 | 1.670 | MAJHIGAW AN ML (362.68) | ML | MINING |
| 23 | Awarded | DHAURAH RA | 70 | 0.040 | MAJHIGAW AN ML (362.68) | ML | MINING |
| 24 | Awarded | DHAURAH RA | 42 | 0.210 | MAJHIGAW AN ML (362.68) | ML | MINING |
| 25 | Awarded | DHAURAH RA | 43 | 0.620 | MAJHIGAW AN ML (362.68) | ML | MINING |
| 26 | Awarded | DHAURAH RA | 59 | 0.040 | MAJHIGAW AN ML (362.68) | ML | MINING |
| 27 | Awarded | DHAURAH RA | 39 | 0.030 | MAJHIGAW AN ML (362.68) | ML | MINING |
| 28 | Awarded | DHAURAH RA | 40 | 0.120 | MAJHIGAW AN ML (362.68) | ML | MINING |
| 29 | Awarded | DHAURAH RA | 56 | 0.980 | MAJHIGAW AN ML (362.68) | ML | MINING |
| 30 | Awarded | DHAURAH RA | 65 | 0.500 | MAJHIGAW AN ML (362.68) | ML | MINING |
| 31 | Awarded | DHAURAH RA | 67 | 0.060 | MAJHIGAW AN ML (362.68) | ML | MINING |
| 32 | Awarded | DHAURAH RA | 130 | 0.280 | MAJHIGAW AN ML (362.68) | ML | MINING |
| 33 | Awarded | DHAURAH RA | 37 | 0.440 | MAJHIGAW AN ML (362.68) | ML | MINING |
| 34 | Awarded | DHAURAH | 27 | 0.520 | MAJHIGAW | ML | MINING |

| S. N. | Type of Land (Purchased/Awarded/ Govt. /Other(to be specified)) | VILLAGE | KHASRA NO. | AREA IN HECT. | Details of Mining Leases, against which acquired (if applicable) | ML / PL (If applicable) | Current Use (Mining / Plant & Other Infra) |
|-------|---|-------------|------------|---------------|--|-------------------------|--|
| | | RA | | | AN ML (362.68) | | |
| 35 | Awarded | DHAURAH RA | 28 | 0.500 | MAJHIGAW AN ML (362.68) | ML | MINING |
| 36 | Awarded | DHAURAH RA | 30 | 0.060 | MAJHIGAW AN ML (362.68) | ML | MINING |
| 37 | Awarded | DHAURAH RA | 31 | 1.160 | MAJHIGAW AN ML (362.68) | ML | MINING |
| 38 | Awarded | DHAURAH RA | 84 PART | 0.210 | MAJHIGAW AN ML (362.68) | ML | MINING |
| 39 | Awarded | DHAURAH RA | 85 PART | 0.090 | MAJHIGAW AN ML (362.68) | ML | MINING |
| 40 | Awarded | DHAURAH RA | 86 PART | 0.260 | MAJHIGAW AN ML (362.68) | ML | MINING |
| 41 | Awarded | DHAURAH RA | 129 | 0.140 | MAJHIGAW AN ML (362.68) | ML | MINING |
| 42 | Awarded | DHAURAH RA | 62 | 0.200 | MAJHIGAW AN ML (362.68) | ML | MINING |
| 43 | Awarded | DHAURAH RA | 63 | 0.410 | MAJHIGAW AN ML (362.68) | ML | MINING |
| 44 | Awarded | DHAURAH RA | 64 | 0.050 | MAJHIGAW AN ML (362.68) | ML | MINING |
| 45 | Awarded | DHAURAH RA | 68 | 0.230 | MAJHIGAW AN ML (362.68) | ML | MINING |
| 46 | Awarded | MAJHIGAW AN | 238 | 0.110 | MAJHIGAW AN ML (362.68) | ML | MINING |
| 47 | Awarded | MAJHIGAW AN | 19 | 0.120 | MAJHIGAW AN ML (362.68) | ML | MINING |
| 48 | Awarded | MAJHIGAW AN | 21 | 0.075 | MAJHIGAW AN ML (362.68) | ML | MINING |
| 49 | Awarded | MAJHIGAW AN | 48 | 0.075 | MAJHIGAW AN ML (362.68) | ML | MINING |
| 50 | Awarded | MAJHIGAW AN | 262 | 0.003 | MAJHIGAW AN ML (362.68) | ML | MINING |
| 51 | Awarded | MAJHIGAW | 72 | 1.010 | MAJHIGAW | ML | MINING |

| S. N. | Type of Land (Purchased/Awarded/ Govt. /Other(to be specified)) | VILLAGE | KHASRA NO. | AREA IN HECT. | Details of Mining Leases, against which acquired (if applicable) | ML / PL (If applicable) | Current Use (Mining / Plant & Other Infra) |
|-------|---|-------------|------------|---------------|--|-------------------------|--|
| | | AN | | | AN ML (362.68) | | |
| 52 | Awarded | MAJHIGAW AN | 98 | 0.390 | MAJHIGAW AN ML (362.68) | ML | MINING |
| 53 | Awarded | MAJHIGAW AN | 101 | 0.560 | MAJHIGAW AN ML (362.68) | ML | MINING |
| 54 | Awarded | MAJHIGAW AN | 102 | 0.040 | MAJHIGAW AN ML (362.68) | ML | MINING |
| 55 | Awarded | MAJHIGAW AN | 103 | 0.170 | MAJHIGAW AN ML (362.68) | ML | MINING |
| 56 | Awarded | MAJHIGAW AN | 114 | 0.110 | MAJHIGAW AN ML (362.68) | ML | MINING |
| 57 | Awarded | MAJHIGAW AN | 239 | 0.030 | MAJHIGAW AN ML (362.68) | ML | MINING |
| 58 | Awarded | MAJHIGAW AN | 135 | 0.100 | MAJHIGAW AN ML (362.68) | ML | MINING |
| 59 | Awarded | MAJHIGAW AN | 165 | 0.430 | MAJHIGAW AN ML (362.68) | ML | MINING |
| 60 | Awarded | MAJHIGAW AN | 107 | 0.450 | MAJHIGAW AN ML (362.68) | ML | MINING |
| 61 | Awarded | MAJHIGAW AN | 81/690 | 0.690 | MAJHIGAW AN ML (362.68) | ML | MINING |
| 62 | Awarded | MAJHIGAW AN | 99 | 0.080 | MAJHIGAW AN ML (362.68) | ML | MINING |
| 63 | Awarded | MAJHIGAW AN | 76 | 0.380 | MAJHIGAW AN ML (362.68) | ML | MINING |
| 64 | Awarded | MAJHIGAW AN | 80 | 0.640 | MAJHIGAW AN ML (362.68) | ML | MINING |
| 65 | Awarded | MAJHIGAW AN | 81 | 0.610 | MAJHIGAW AN ML (362.68) | ML | MINING |
| 66 | Awarded | SARDA | 49 | 0.015 | MAJHIGAW AN ML (362.68) | ML | MINING |
| 67 | Awarded | SARDA | 66 | 0.090 | MAJHIGAW AN ML (362.68) | ML | MINING |
| 68 | Awarded | SARDA | 68 | 0.180 | MAJHIGAW AN ML (362.68) | ML | MINING |

| S. N. | Type of Land (Purchased/Awarded/ Govt. /Other(to be specified)) | VILLAGE | KHASRA NO. | AREA IN HECT. | Details of Mining Leases, against which acquired (if applicable) | ML / PL (If applicable) | Current Use (Mining / Plant & Other Infra) |
|-------|---|---------|------------|---------------|--|-------------------------|--|
| | | | | | AN ML (362.68) | | |
| 69 | Awarded | SARDA | 70 | 0.110 | MAJHIGAW AN ML (362.68) | ML | MINING |
| 70 | Awarded | SARDA | 93 | 0.110 | MAJHIGAW AN ML (362.68) | ML | MINING |
| 71 | Awarded | SARDA | 319 | 0.020 | MAJHIGAW AN ML (362.68) | ML | MINING |
| 72 | Awarded | SARDA | 320 | 1.290 | MAJHIGAW AN ML (362.68) | ML | MINING |
| 73 | Awarded | SARDA | 393 | 0.040 | MAJHIGAW AN ML (362.68) | ML | MINING |
| 74 | Awarded | SARDA | 10 | 0.490 | MAJHIGAW AN ML (362.68) | ML | MINING |
| 75 | Awarded | SARDA | 11 | 0.080 | MAJHIGAW AN ML (362.68) | ML | MINING |
| 76 | Awarded | SARDA | 12 | 0.240 | MAJHIGAW AN ML (362.68) | ML | MINING |
| 77 | Awarded | SARDA | 92 | 0.060 | MAJHIGAW AN ML (362.68) | ML | MINING |
| 78 | Awarded | SARDA | 22 | 0.080 | MAJHIGAW AN ML (362.68) | ML | MINING |
| 79 | Awarded | SARDA | 20 | 0.230 | MAJHIGAW AN ML (362.68) | ML | MINING |
| 80 | Awarded | SARDA | 24 | 0.510 | MAJHIGAW AN ML (362.68) | ML | MINING |
| 81 | Awarded | SARDA | 25 | 0.050 | MAJHIGAW AN ML (362.68) | ML | MINING |
| 82 | Awarded | SARDA | 32 | 0.060 | MAJHIGAW AN ML (362.68) | ML | MINING |
| 83 | Awarded | SARDA | 33 | 0.120 | MAJHIGAW AN ML (362.68) | ML | MINING |
| 84 | Awarded | SARDA | 34 | 0.220 | MAJHIGAW AN ML (362.68) | ML | MINING |
| 85 | Awarded | SARDA | 404 | 0.070 | MAJHIGAW | ML | MINING |

| S. N. | Type of Land (Purchased/Awarded/ Govt. /Other(to be specified)) | VILLAGE | KHASRA NO. | AREA IN HECT. | Details of Mining Leases, against which acquired (if applicable) | ML / PL (If applicable) | Current Use (Mining / Plant & Other Infra) |
|-------|---|---------|------------|---------------|--|-------------------------|--|
| | | | | | AN ML (362.68) | | |
| 86 | Awarded | SARDA | 61 | 1.090 | MAJHIGAW AN ML (362.68) | ML | MINING |
| 87 | Awarded | SARDA | 345 | 0.020 | MAJHIGAW AN ML (362.68) | ML | MINING |
| 88 | Awarded | SARDA | 358 | 0.960 | MAJHIGAW AN ML (362.68) | ML | MINING |
| 89 | Awarded | SARDA | 359 | 0.570 | MAJHIGAW AN ML (362.68) | ML | MINING |
| 90 | Awarded | SARDA | 360 | 0.090 | MAJHIGAW AN ML (362.68) | ML | MINING |
| 91 | Awarded | SARDA | 368 | 0.100 | MAJHIGAW AN ML (362.68) | ML | MINING |
| 92 | Awarded | SARDA | 430 | 0.390 | MAJHIGAW AN ML (362.68) | ML | MINING |
| 93 | Awarded | SARDA | 388 | 0.040 | MAJHIGAW AN ML (362.68) | ML | MINING |
| 94 | Awarded | SARDA | 392 | 1.230 | MAJHIGAW AN ML (362.68) | ML | MINING |
| 95 | Awarded | SARDA | 394 | 0.040 | MAJHIGAW AN ML (362.68) | ML | MINING |
| 96 | Awarded | SARDA | 64 | 0.160 | MAJHIGAW AN ML (362.68) | ML | MINING |
| 97 | Awarded | SARDA | 36 | 0.250 | MAJHIGAW AN ML (362.68) | ML | MINING |
| 98 | Awarded | SARDA | 321 | 0.110 | MAJHIGAW AN ML (362.68) | ML | MINING |
| 99 | Awarded | SARDA | 322 | 0.360 | MAJHIGAW AN ML (362.68) | ML | MINING |
| 100 | Awarded | SARDA | 324 | 0.060 | MAJHIGAW AN ML (362.68) | ML | MINING |
| 101 | Awarded | SARDA | 327 | 0.010 | MAJHIGAW AN ML (362.68) | ML | MINING |
| 102 | Awarded | SARDA | 328 | 0.260 | MAJHIGAW AN ML (362.68) | ML | MINING |

| S. N. | Type of Land (Purchased/Awarded/ Govt. /Other(to be specified)) | VILLAGE | KHASRA NO. | AREA IN HECT. | Details of Mining Leases, against which acquired (if applicable) | ML / PL (If applicable) | Current Use (Mining / Plant & Other Infra) |
|-------|---|---------|------------|---------------|--|-------------------------|--|
| | | | | | AN ML (362.68) | | |
| 103 | Awarded | SARDA | 351 | 0.200 | MAJHIGAW AN ML (362.68) | ML | MINING |
| 104 | Awarded | SARDA | 352 | 0.030 | MAJHIGAW AN ML (362.68) | ML | MINING |
| 105 | Awarded | SARDA | 353 | 0.630 | MAJHIGAW AN ML (362.68) | ML | MINING |
| 106 | Awarded | SARDA | 391 | 0.090 | MAJHIGAW AN ML (362.68) | ML | MINING |
| 107 | Awarded | SARDA | 410/2 | 0.050 | MAJHIGAW AN ML (362.68) | ML | MINING |
| 108 | Awarded | SARDA | 37 | 0.050 | MAJHIGAW AN ML (362.68) | ML | MINING |
| 109 | Awarded | SARDA | 38 | 0.940 | MAJHIGAW AN ML (362.68) | ML | MINING |
| 110 | Awarded | SARDA | 39 | 0.930 | MAJHIGAW AN ML (362.68) | ML | MINING |
| 111 | Awarded | SARDA | 42 | 0.020 | MAJHIGAW AN ML (362.68) | ML | MINING |
| 112 | Awarded | SARDA | 379/2 | 0.210 | MAJHIGAW AN ML (362.68) | ML | MINING |
| 113 | Awarded | SARDA | 429/1 | 0.080 | MAJHIGAW AN ML (362.68) | ML | MINING |
| 114 | Awarded | SARDA | 399 | 0.010 | MAJHIGAW AN ML (362.68) | ML | MINING |
| 115 | Awarded | SARDA | 412 | 0.080 | MAJHIGAW AN ML (362.68) | ML | MINING |
| 116 | Awarded | SARDA | 65 | 0.020 | MAJHIGAW AN ML (362.68) | ML | MINING |
| 117 | Awarded | SARDA | 74 | 0.390 | MAJHIGAW AN ML (362.68) | ML | MINING |
| 118 | Awarded | SARDA | 84 | 0.030 | MAJHIGAW AN ML (362.68) | ML | MINING |
| 119 | Awarded | SARDA | 329 | 0.180 | MAJHIGAW | ML | MINING |

| S. N. | Type of Land (Purchased/Awarded/ Govt. /Other(to be specified)) | VILLAGE | KHASRA NO. | AREA IN HECT. | Details of Mining Leases, against which acquired (if applicable) | ML / PL (If applicable) | Current Use (Mining / Plant & Other Infra) |
|-------|---|---------|------------|---------------|--|-------------------------|--|
| | | | | | AN ML (362.68) | | |
| 120 | Awarded | SARDA | 333 | 0.220 | MAJHIGAW AN ML (362.68) | ML | MINING |
| 121 | Awarded | SARDA | 410/1 | 0.050 | MAJHIGAW AN ML (362.68) | ML | MINING |
| 122 | Awarded | SARDA | 75/1 | 1.800 | MAJHIGAW AN ML (362.68) | ML | MINING |
| 123 | Awarded | SARDA | 56 | 0.050 | MAJHIGAW AN ML (362.68) | ML | MINING |
| 124 | Awarded | SARDA | 57 | 0.300 | MAJHIGAW AN ML (362.68) | ML | MINING |
| 125 | Awarded | SARDA | 354 | 0.380 | MAJHIGAW AN ML (362.68) | ML | MINING |
| 126 | Awarded | SARDA | 369 | 0.010 | MAJHIGAW AN ML (362.68) | ML | MINING |
| 127 | Awarded | SARDA | 370 | 0.010 | MAJHIGAW AN ML (362.68) | ML | MINING |
| 128 | Awarded | SARDA | 371 | 0.080 | MAJHIGAW AN ML (362.68) | ML | MINING |
| 129 | Awarded | SARDA | 372 | 0.060 | MAJHIGAW AN ML (362.68) | ML | MINING |
| 130 | Awarded | SARDA | 374 | 0.010 | MAJHIGAW AN ML (362.68) | ML | MINING |
| 131 | Awarded | SARDA | 390 | 0.060 | MAJHIGAW AN ML (362.68) | ML | MINING |
| 132 | Awarded | SARDA | 316 | 0.140 | MAJHIGAW AN ML (362.68) | ML | MINING |
| 133 | Awarded | SARDA | 361/1 | 0.890 | MAJHIGAW AN ML (362.68) | ML | MINING |
| 134 | Awarded | SARDA | 362/1 | 0.050 | MAJHIGAW AN ML (362.68) | ML | MINING |
| 135 | Awarded | SARDA | 366/1 | 0.010 | MAJHIGAW AN ML (362.68) | ML | MINING |
| 136 | Awarded | SARDA | 367/1 | 0.670 | MAJHIGAW | ML | MINING |

| S. N. | Type of Land (Purchased/Awarded/ Govt. /Other(to be specified)) | VILLAGE | KHASRA NO. | AREA IN HECT. | Details of Mining Leases, against which acquired (if applicable) | ML / PL (If applicable) | Current Use (Mining / Plant & Other Infra) |
|-------|---|---------|------------|---------------|--|-------------------------|--|
| | | | | | AN ML (362.68) | | |
| 137 | Awarded | SARDA | 380/1 | 0.010 | MAJHIGAW AN ML (362.68) | ML | MINING |
| 138 | Awarded | SARDA | 383/1 | 0.060 | MAJHIGAW AN ML (362.68) | ML | MINING |
| 139 | Awarded | SARDA | 384/1 | 0.250 | MAJHIGAW AN ML (362.68) | ML | MINING |
| 140 | Awarded | SARDA | 385/1 | 0.290 | MAJHIGAW AN ML (362.68) | ML | MINING |
| 141 | Awarded | SARDA | 361/2 | 0.880 | MAJHIGAW AN ML (362.68) | ML | MINING |
| 142 | Awarded | SARDA | 362/2 | 0.050 | MAJHIGAW AN ML (362.68) | ML | MINING |
| 143 | Awarded | SARDA | 366/2 | 0.010 | MAJHIGAW AN ML (362.68) | ML | MINING |
| 144 | Awarded | SARDA | 367/2 | 0.680 | MAJHIGAW AN ML (362.68) | ML | MINING |
| 145 | Awarded | SARDA | 380/2 | 0.010 | MAJHIGAW AN ML (362.68) | ML | MINING |
| 146 | Awarded | SARDA | 383/2 | 0.060 | MAJHIGAW AN ML (362.68) | ML | MINING |
| 147 | Awarded | SARDA | 384/2 | 0.250 | MAJHIGAW AN ML (362.68) | ML | MINING |
| 148 | Awarded | SARDA | 385/2 | 0.290 | MAJHIGAW AN ML (362.68) | ML | MINING |
| 149 | Awarded | SARDA | 396/1 | 1.230 | MAJHIGAW AN ML (362.68) | ML | MINING |
| 150 | Awarded | SARDA | 2 | 0.620 | MAJHIGAW AN ML (362.68) | ML | MINING |
| 151 | Awarded | SARDA | 23 | 0.700 | MAJHIGAW AN ML (362.68) | ML | MINING |
| 152 | Awarded | SARDA | 17 | 0.710 | MAJHIGAW AN ML (362.68) | ML | MINING |
| 153 | Awarded | SARDA | 18 | 1.040 | MAJHIGAW | ML | MINING |

| S. N. | Type of Land (Purchased/Awarded/ Govt. /Other(to be specified)) | VILLAGE | KHASRA NO. | AREA IN HECT. | Details of Mining Leases, against which acquired (if applicable) | ML / PL (If applicable) | Current Use (Mining / Plant & Other Infra) |
|-------|---|---------|------------|---------------|--|-------------------------|--|
| | | | | | AN ML (362.68) | | |
| 154 | Awarded | SARDA | 309 | 0.050 | MAJHIGAW AN ML (362.68) | ML | MINING |
| 155 | Awarded | SARDA | 312 | 0.300 | MAJHIGAW AN ML (362.68) | ML | MINING |
| 156 | Awarded | SARDA | 314 | 0.130 | MAJHIGAW AN ML (362.68) | ML | MINING |
| 157 | Awarded | SARDA | 315 | 0.100 | MAJHIGAW AN ML (362.68) | ML | MINING |
| 158 | Awarded | SARDA | 317 | 0.120 | MAJHIGAW AN ML (362.68) | ML | MINING |
| 159 | Awarded | SARDA | 332 | 0.040 | MAJHIGAW AN ML (362.68) | ML | MINING |
| 160 | Awarded | SARDA | 334 | 0.300 | MAJHIGAW AN ML (362.68) | ML | MINING |
| 161 | Awarded | SARDA | 335 | 0.030 | MAJHIGAW AN ML (362.68) | ML | MINING |
| 162 | Awarded | SARDA | 337 | 0.170 | MAJHIGAW AN ML (362.68) | ML | MINING |
| 163 | Awarded | SARDA | 338 | 0.080 | MAJHIGAW AN ML (362.68) | ML | MINING |
| 164 | Awarded | SARDA | 375 | 0.010 | MAJHIGAW AN ML (362.68) | ML | MINING |
| 165 | Awarded | SARDA | 386 | 0.400 | MAJHIGAW AN ML (362.68) | ML | MINING |
| 166 | Awarded | SARDA | 398 | 0.160 | MAJHIGAW AN ML (362.68) | ML | MINING |
| 167 | Awarded | SARDA | 403 | 0.700 | MAJHIGAW AN ML (362.68) | ML | MINING |
| 168 | Awarded | SARDA | 402 | 0.170 | MAJHIGAW AN ML (362.68) | ML | MINING |
| 169 | Awarded | SARDA | 401 | 0.050 | MAJHIGAW AN ML (362.68) | ML | MINING |
| 170 | Awarded | SARDA | 400 | 0.100 | MAJHIGAW AN ML (362.68) | ML | MINING |

| S. N. | Type of Land (Purchased/Awarded/ Govt. /Other(to be specified)) | VILLAGE | KHASRA NO. | AREA IN HECT. | Details of Mining Leases, against which acquired (if applicable) | ML / PL (If applicable) | Current Use (Mining / Plant & Other Infra) |
|-------|---|---------|------------|---------------|--|-------------------------|--|
| | | | | | AN ML (362.68) | | |
| 171 | Awarded | SARDA | 26 | 0.800 | MAJHIGAW AN ML (362.68) | ML | MINING |
| 172 | Awarded | SARDA | 27 | 0.040 | MAJHIGAW AN ML (362.68) | ML | MINING |
| 173 | Awarded | SARDA | 28 | 0.330 | MAJHIGAW AN ML (362.68) | ML | MINING |
| 174 | Awarded | SARDA | 29 | 0.020 | MAJHIGAW AN ML (362.68) | ML | MINING |
| 175 | Awarded | SARDA | 30 | 0.210 | MAJHIGAW AN ML (362.68) | ML | MINING |
| 176 | Awarded | SARDA | 41 | 0.050 | MAJHIGAW AN ML (362.68) | ML | MINING |
| 177 | Awarded | SARDA | 43 | 0.050 | MAJHIGAW AN ML (362.68) | ML | MINING |
| 178 | Awarded | SARDA | 44 | 0.340 | MAJHIGAW AN ML (362.68) | ML | MINING |
| 179 | Awarded | SARDA | 45 | 0.010 | MAJHIGAW AN ML (362.68) | ML | MINING |
| 180 | Awarded | SARDA | 46 | 0.140 | MAJHIGAW AN ML (362.68) | ML | MINING |
| 181 | Awarded | SARDA | 47 | 0.040 | MAJHIGAW AN ML (362.68) | ML | MINING |
| 182 | Awarded | SARDA | 50 | 0.320 | MAJHIGAW AN ML (362.68) | ML | MINING |
| 183 | Awarded | SARDA | 67 | 0.040 | MAJHIGAW AN ML (362.68) | ML | MINING |
| 184 | Awarded | SARDA | 72 | 0.550 | MAJHIGAW AN ML (362.68) | ML | MINING |
| 185 | Awarded | SARDA | 73 | 0.020 | MAJHIGAW AN ML (362.68) | ML | MINING |
| 186 | Awarded | SARDA | 109 | 0.430 | MAJHIGAW AN ML (362.68) | ML | MINING |
| 187 | Awarded | SARDA | 310 | 0.260 | MAJHIGAW | ML | MINING |

| S. N. | Type of Land (Purchased/Awarded/ Govt. /Other(to be specified)) | VILLAGE | KHASRA NO. | AREA IN HECT. | Details of Mining Leases, against which acquired (if applicable) | ML / PL (If applicable) | Current Use (Mining / Plant & Other Infra) |
|-------|---|---------|------------|---------------|--|-------------------------|--|
| | | | | | AN ML (362.68) | | |
| 188 | Awarded | SARDA | 311 | 0.080 | MAJHIGAW AN ML (362.68) | ML | MINING |
| 189 | Awarded | SARDA | 318 | 0.040 | MAJHIGAW AN ML (362.68) | ML | MINING |
| 190 | Awarded | SARDA | 323 | 0.020 | MAJHIGAW AN ML (362.68) | ML | MINING |
| 191 | Awarded | SARDA | 325 | 0.220 | MAJHIGAW AN ML (362.68) | ML | MINING |
| 192 | Awarded | SARDA | 326 | 0.030 | MAJHIGAW AN ML (362.68) | ML | MINING |
| 193 | Awarded | SARDA | 331 | 0.290 | MAJHIGAW AN ML (362.68) | ML | MINING |
| 194 | Awarded | SARDA | 341 | 1.010 | MAJHIGAW AN ML (362.68) | ML | MINING |
| 195 | Awarded | SARDA | 342 | 0.970 | MAJHIGAW AN ML (362.68) | ML | MINING |
| 196 | Awarded | SARDA | 343 | 0.340 | MAJHIGAW AN ML (362.68) | ML | MINING |
| 197 | Awarded | SARDA | 346 | 0.200 | MAJHIGAW AN ML (362.68) | ML | MINING |
| 198 | Awarded | SARDA | 347 | 0.110 | MAJHIGAW AN ML (362.68) | ML | MINING |
| 199 | Awarded | SARDA | 407 | 1.000 | MAJHIGAW AN ML (362.68) | ML | MINING |
| 200 | Awarded | SARDA | 414 | 0.080 | MAJHIGAW AN ML (362.68) | ML | MINING |
| 201 | Awarded | SARDA | 415 | 0.060 | MAJHIGAW AN ML (362.68) | ML | MINING |
| 202 | Awarded | SARDA | 307 | 0.080 | MAJHIGAW AN ML (362.68) | ML | MINING |
| 203 | Awarded | SARDA | 405 | 0.040 | MAJHIGAW AN ML (362.68) | ML | MINING |
| 204 | Awarded | SARDA | 406 | 0.130 | MAJHIGAW AN ML (362.68) | ML | MINING |

| S. N. | Type of Land (Purchased/Awarded/ Govt. /Other(to be specified)) | VILLAGE | KHASRA NO. | AREA IN HECT. | Details of Mining Leases, against which acquired (if applicable) | ML / PL (If applicable) | Current Use (Mining / Plant & Other Infra) |
|-------|---|---------|------------|---------------|--|-------------------------|--|
| | | | | | AN ML (362.68) | | |
| 205 | Awarded | SARDA | 80 | 0.160 | MAJHIGAW AN ML (362.68) | ML | MINING |
| 206 | Awarded | SARDA | 408 | 0.120 | MAJHIGAW AN ML (362.68) | ML | MINING |
| 207 | Awarded | SARDA | 5 | 0.140 | MAJHIGAW AN ML (362.68) | ML | MINING |
| 208 | Awarded | PATNA | 5 | 0.020 | MAJHIGAW AN ML (362.68) | ML | MINING |
| 209 | Awarded | PATNA | 34 | 0.105 | MAJHIGAW AN ML (362.68) | ML | MINING |
| 210 | Awarded | PATNA | 158 | 0.020 | MAJHIGAW AN ML (362.68) | ML | MINING |
| 211 | Awarded | PATNA | 160 | 0.030 | MAJHIGAW AN ML (362.68) | ML | MINING |
| 212 | Awarded | PATNA | 159 | 0.020 | MAJHIGAW AN ML (362.68) | ML | MINING |
| 213 | Awarded | PATNA | 8 | 0.030 | MAJHIGAW AN ML (362.68) | ML | MINING |
| 214 | Awarded | PATNA | 68 | 0.190 | MAJHIGAW AN ML (362.68) | ML | MINING |
| 215 | Awarded | PATNA | 10 | 0.060 | MAJHIGAW AN ML (362.68) | ML | MINING |
| 216 | Awarded | PATNA | 52 | 0.020 | MAJHIGAW AN ML (362.68) | ML | MINING |
| 217 | Awarded | PATNA | 53 | 0.050 | MAJHIGAW AN ML (362.68) | ML | MINING |
| 218 | Awarded | PATNA | 58 | 0.040 | MAJHIGAW AN ML (362.68) | ML | MINING |
| 219 | Awarded | PATNA | 59 | 0.040 | MAJHIGAW AN ML (362.68) | ML | MINING |
| 220 | Awarded | PATNA | 65 | 0.020 | MAJHIGAW AN ML (362.68) | ML | MINING |
| 221 | Awarded | PATNA | 76 | 0.020 | MAJHIGAW AN ML (362.68) | ML | MINING |

| S. N. | Type of Land (Purchased/Awarded/ Govt. /Other(to be specified)) | VILLAGE | KHASRA NO. | AREA IN HECT. | Details of Mining Leases, against which acquired (if applicable) | ML / PL (If applicable) | Current Use (Mining / Plant & Other Infra) |
|-------|---|---------|------------|---------------|--|-------------------------|--|
| | | | | | AN ML (362.68) | | |
| 222 | Awarded | PATNA | 80 | 0.010 | MAJHIGAW AN ML (362.68) | ML | MINING |
| 223 | Awarded | PATNA | 81 | 0.090 | MAJHIGAW AN ML (362.68) | ML | MINING |
| 224 | Awarded | PATNA | 113 | 0.050 | MAJHIGAW AN ML (362.68) | ML | MINING |
| 225 | Awarded | PATNA | 114 | 0.020 | MAJHIGAW AN ML (362.68) | ML | MINING |
| 226 | Awarded | PATNA | 194 | 0.010 | MAJHIGAW AN ML (362.68) | ML | MINING |
| 227 | Awarded | PATNA | 200 | 0.010 | MAJHIGAW AN ML (362.68) | ML | MINING |
| 228 | Awarded | PATNA | 13 | 0.020 | MAJHIGAW AN ML (362.68) | ML | MINING |
| 229 | Awarded | PATNA | 66 | 0.070 | MAJHIGAW AN ML (362.68) | ML | MINING |
| 230 | Awarded | PATNA | 15 | 0.040 | MAJHIGAW AN ML (362.68) | ML | MINING |
| 231 | Awarded | PATNA | 319/3 | 0.060 | MAJHIGAW AN ML (362.68) | ML | MINING |
| 232 | Awarded | PATNA | 319/1 | 0.050 | MAJHIGAW AN ML (362.68) | ML | MINING |
| 233 | Awarded | PATNA | 319/2 | 0.050 | MAJHIGAW AN ML (362.68) | ML | MINING |
| 234 | Awarded | PATNA | 20 | 0.590 | MAJHIGAW AN ML (362.68) | ML | MINING |
| 235 | Awarded | PATNA | 218/2 | 0.270 | MAJHIGAW AN ML (362.68) | ML | MINING |
| 236 | Awarded | PATNA | 221 | 0.120 | MAJHIGAW AN ML (362.68) | ML | MINING |
| 237 | Awarded | PATNA | 140 | 0.080 | MAJHIGAW AN ML (362.68) | ML | MINING |
| 238 | Awarded | PATNA | 141 | 0.070 | MAJHIGAW AN ML (362.68) | ML | MINING |

| S. N. | Type of Land (Purchased/Awarded/ Govt. /Other(to be specified)) | VILLAGE | KHASRA NO. | AREA IN HECT. | Details of Mining Leases, against which acquired (if applicable) | ML / PL (If applicable) | Current Use (Mining / Plant & Other Infra) |
|-------|---|---------|------------|---------------|--|-------------------------|--|
| | | | | | AN ML (362.68) | | |
| 239 | Awarded | PATNA | 296/4 | 0.060 | MAJHIGAW AN ML (362.68) | ML | MINING |
| 240 | Awarded | PATNA | 298/3 | 0.040 | MAJHIGAW AN ML (362.68) | ML | MINING |
| 241 | Awarded | PATNA | 56 | 0.030 | MAJHIGAW AN ML (362.68) | ML | MINING |
| 242 | Awarded | PATNA | 57 | 0.060 | MAJHIGAW AN ML (362.68) | ML | MINING |
| 243 | Awarded | PATNA | 139/2 | 0.030 | MAJHIGAW AN ML (362.68) | ML | MINING |
| 244 | Awarded | PATNA | 296/3 | 0.060 | MAJHIGAW AN ML (362.68) | ML | MINING |
| 245 | Awarded | PATNA | 298/2 | 0.050 | MAJHIGAW AN ML (362.68) | ML | MINING |
| 246 | Awarded | PATNA | 104 | 0.120 | MAJHIGAW AN ML (362.68) | ML | MINING |
| 247 | Awarded | PATNA | 298/1 | 0.050 | MAJHIGAW AN ML (362.68) | ML | MINING |
| 248 | Awarded | PATNA | 139/1 | 0.060 | MAJHIGAW AN ML (362.68) | ML | MINING |
| 249 | Awarded | PATNA | 296/2 | 0.060 | MAJHIGAW AN ML (362.68) | ML | MINING |
| 250 | Awarded | PATNA | 18 | 0.050 | MAJHIGAW AN ML (362.68) | ML | MINING |
| 251 | Awarded | PATNA | 296/1 | 0.030 | MAJHIGAW AN ML (362.68) | ML | MINING |
| 252 | Awarded | PATNA | 320 | 0.030 | MAJHIGAW AN ML (362.68) | ML | MINING |
| 253 | Awarded | PATNA | 17 | 0.110 | MAJHIGAW AN ML (362.68) | ML | MINING |
| 254 | Awarded | PATNA | 165 | 0.140 | MAJHIGAW AN ML (362.68) | ML | MINING |
| 255 | Awarded | PATNA | 166 | 0.130 | MAJHIGAW | ML | MINING |

| S. N. | Type of Land (Purchased/Awarded/ Govt. /Other(to be specified)) | VILLAGE | KHASRA NO. | AREA IN HECT. | Details of Mining Leases, against which acquired (if applicable) | ML / PL (If applicable) | Current Use (Mining / Plant & Other Infra) |
|-------|---|---------|------------|---------------|--|-------------------------|--|
| | | | | | AN ML (362.68) | | |
| 256 | Awarded | PATNA | 167 | 0.150 | MAJHIGAW AN ML (362.68) | ML | MINING |
| 257 | Awarded | PATNA | 169 | 0.020 | MAJHIGAW AN ML (362.68) | ML | MINING |
| 258 | Awarded | PATNA | 170 | 0.110 | MAJHIGAW AN ML (362.68) | ML | MINING |
| 259 | Awarded | PATNA | 190 | 0.040 | MAJHIGAW AN ML (362.68) | ML | MINING |
| 260 | Awarded | PATNA | 191 | 0.040 | MAJHIGAW AN ML (362.68) | ML | MINING |
| 261 | Awarded | PATNA | 192 | 0.050 | MAJHIGAW AN ML (362.68) | ML | MINING |
| 262 | Awarded | PATNA | 223 | 0.230 | MAJHIGAW AN ML (362.68) | ML | MINING |
| 263 | Awarded | PATNA | 249 | 0.020 | MAJHIGAW AN ML (362.68) | ML | MINING |
| 264 | Awarded | PATNA | 309 | 0.150 | MAJHIGAW AN ML (362.68) | ML | MINING |
| 265 | Awarded | PATNA | 23 | 0.380 | MAJHIGAW AN ML (362.68) | ML | MINING |
| 266 | Awarded | PATNA | 218/1 | 0.320 | MAJHIGAW AN ML (362.68) | ML | MINING |
| 267 | Awarded | PATNA | 24 | 0.370 | MAJHIGAW AN ML (362.68) | ML | MINING |
| 268 | Awarded | PATNA | 32 | 0.040 | MAJHIGAW AN ML (362.68) | ML | MINING |
| 269 | Awarded | PATNA | 33 | 0.050 | MAJHIGAW AN ML (362.68) | ML | MINING |
| 270 | Awarded | PATNA | 106 | 0.120 | MAJHIGAW AN ML (362.68) | ML | MINING |
| 271 | Awarded | PATNA | 133 | 0.060 | MAJHIGAW AN ML (362.68) | ML | MINING |
| 272 | Awarded | PATNA | 134 | 0.120 | MAJHIGAW AN ML (362.68) | ML | MINING |

| S. N. | Type of Land (Purchased/Awarded/ Govt. /Other(to be specified)) | VILLAGE | KHASRA NO. | AREA IN HECT. | Details of Mining Leases, against which acquired (if applicable) | ML / PL (If applicable) | Current Use (Mining / Plant & Other Infra) |
|-------|---|---------|------------|---------------|--|-------------------------|--|
| | | | | | AN ML (362.68) | | |
| 273 | Awarded | PATNA | 145 | 0.070 | MAJHIGAW AN ML (362.68) | ML | MINING |
| 274 | Awarded | PATNA | 146 | 0.190 | MAJHIGAW AN ML (362.68) | ML | MINING |
| 275 | Awarded | PATNA | 147 | 0.090 | MAJHIGAW AN ML (362.68) | ML | MINING |
| 276 | Awarded | PATNA | 157 | 0.020 | MAJHIGAW AN ML (362.68) | ML | MINING |
| 277 | Awarded | PATNA | 211 | 0.090 | MAJHIGAW AN ML (362.68) | ML | MINING |
| 278 | Awarded | PATNA | 42 | 0.010 | MAJHIGAW AN ML (362.68) | ML | MINING |
| 279 | Awarded | PATNA | 43 | 0.080 | MAJHIGAW AN ML (362.68) | ML | MINING |
| 280 | Awarded | PATNA | 46 | 0.080 | MAJHIGAW AN ML (362.68) | ML | MINING |
| 281 | Awarded | PATNA | 100 | 0.110 | MAJHIGAW AN ML (362.68) | ML | MINING |
| 282 | Awarded | PATNA | 101 | 0.110 | MAJHIGAW AN ML (362.68) | ML | MINING |
| 283 | Awarded | PATNA | 128 | 0.050 | MAJHIGAW AN ML (362.68) | ML | MINING |
| 284 | Awarded | PATNA | 142 | 0.140 | MAJHIGAW AN ML (362.68) | ML | MINING |
| 285 | Awarded | PATNA | 149 | 0.010 | MAJHIGAW AN ML (362.68) | ML | MINING |
| 286 | Awarded | PATNA | 150 | 0.040 | MAJHIGAW AN ML (362.68) | ML | MINING |
| 287 | Awarded | PATNA | 208 | 0.020 | MAJHIGAW AN ML (362.68) | ML | MINING |
| 288 | Awarded | PATNA | 260 | 0.120 | MAJHIGAW AN ML (362.68) | ML | MINING |
| 289 | Awarded | PATNA | 50 | 0.110 | MAJHIGAW | ML | MINING |

| S. N. | Type of Land (Purchased/Awarded/ Govt. /Other(to be specified)) | VILLAGE | KHASRA NO. | AREA IN HECT. | Details of Mining Leases, against which acquired (if applicable) | ML / PL (If applicable) | Current Use (Mining / Plant & Other Infra) |
|-------|---|---------|------------|---------------|--|-------------------------|--|
| | | | | | AN ML (362.68) | | |
| 290 | Awarded | PATNA | 64 | 0.070 | MAJHIGAW AN ML (362.68) | ML | MINING |
| 291 | Awarded | PATNA | 193 | 0.040 | MAJHIGAW AN ML (362.68) | ML | MINING |
| 292 | Awarded | PATNA | 60 | 0.200 | MAJHIGAW AN ML (362.68) | ML | MINING |
| 293 | Awarded | PATNA | 67 | 0.380 | MAJHIGAW AN ML (362.68) | ML | MINING |
| 294 | Awarded | PATNA | 69 | 0.030 | MAJHIGAW AN ML (362.68) | ML | MINING |
| 295 | Awarded | PATNA | 71 | 0.160 | MAJHIGAW AN ML (362.68) | ML | MINING |
| 296 | Awarded | PATNA | 77 | 0.030 | MAJHIGAW AN ML (362.68) | ML | MINING |
| 297 | Awarded | PATNA | 78 | 0.220 | MAJHIGAW AN ML (362.68) | ML | MINING |
| 298 | Awarded | PATNA | 99 | 0.050 | MAJHIGAW AN ML (362.68) | ML | MINING |
| 299 | Awarded | PATNA | 102 | 0.370 | MAJHIGAW AN ML (362.68) | ML | MINING |
| 300 | Awarded | PATNA | 152 | 0.050 | MAJHIGAW AN ML (362.68) | ML | MINING |
| 301 | Awarded | PATNA | 153 | 0.040 | MAJHIGAW AN ML (362.68) | ML | MINING |
| 302 | Awarded | PATNA | 261 | 0.040 | MAJHIGAW AN ML (362.68) | ML | MINING |
| 303 | Awarded | PATNA | 264 | 0.050 | MAJHIGAW AN ML (362.68) | ML | MINING |
| 304 | Awarded | PATNA | 295 | 0.170 | MAJHIGAW AN ML (362.68) | ML | MINING |
| 305 | Awarded | PATNA | 301 | 0.100 | MAJHIGAW AN ML (362.68) | ML | MINING |
| 306 | Awarded | PATNA | 305 | 0.210 | MAJHIGAW AN ML (362.68) | ML | MINING |

| S. N. | Type of Land (Purchased/Awarded/ Govt. /Other(to be specified)) | VILLAGE | KHASRA NO. | AREA IN HECT. | Details of Mining Leases, against which acquired (if applicable) | ML / PL (If applicable) | Current Use (Mining / Plant & Other Infra) |
|-------|---|---------|------------|---------------|--|-------------------------|--|
| | | | | | AN ML (362.68) | | |
| 307 | Awarded | PATNA | 306 | 0.220 | MAJHIGAW AN ML (362.68) | ML | MINING |
| 308 | Awarded | PATNA | 307 | 0.220 | MAJHIGAW AN ML (362.68) | ML | MINING |
| 309 | Awarded | PATNA | 72 | 0.720 | MAJHIGAW AN ML (362.68) | ML | MINING |
| 310 | Awarded | PATNA | 171 | 0.050 | MAJHIGAW AN ML (362.68) | ML | MINING |
| 311 | Awarded | PATNA | 209 | 0.050 | MAJHIGAW AN ML (362.68) | ML | MINING |
| 312 | Awarded | PATNA | 210 | 0.150 | MAJHIGAW AN ML (362.68) | ML | MINING |
| 313 | Awarded | PATNA | 94 | 0.100 | MAJHIGAW AN ML (362.68) | ML | MINING |
| 314 | Awarded | PATNA | 95 | 0.010 | MAJHIGAW AN ML (362.68) | ML | MINING |
| 315 | Awarded | PATNA | 96 | 0.010 | MAJHIGAW AN ML (362.68) | ML | MINING |
| 316 | Awarded | PATNA | 97 | 0.080 | MAJHIGAW AN ML (362.68) | ML | MINING |
| 317 | Awarded | PATNA | 98 | 0.120 | MAJHIGAW AN ML (362.68) | ML | MINING |
| 318 | Awarded | PATNA | 299 | 0.030 | MAJHIGAW AN ML (362.68) | ML | MINING |
| 319 | Awarded | PATNA | 300 | 0.020 | MAJHIGAW AN ML (362.68) | ML | MINING |
| 320 | Awarded | PATNA | 174 | 0.260 | MAJHIGAW AN ML (362.68) | ML | MINING |
| 321 | Awarded | PATNA | 175 | 0.010 | MAJHIGAW AN ML (362.68) | ML | MINING |
| 322 | Awarded | PATNA | 180 | 0.070 | MAJHIGAW AN ML (362.68) | ML | MINING |
| 323 | Awarded | PATNA | 181 | 0.090 | MAJHIGAW AN ML (362.68) | ML | MINING |

| S. N. | Type of Land (Purchased/Awarded/ Govt. /Other(to be specified)) | VILLAGE | KHASRA NO. | AREA IN HECT. | Details of Mining Leases, against which acquired (if applicable) | ML / PL (If applicable) | Current Use (Mining / Plant & Other Infra) |
|-------|---|---------|------------|---------------|--|-------------------------|--|
| | | | | | AN ML (362.68) | | |
| 324 | Awarded | PATNA | 182 | 0.080 | MAJHIGAW AN ML (362.68) | ML | MINING |
| 325 | Awarded | PATNA | 187 | 0.060 | MAJHIGAW AN ML (362.68) | ML | MINING |
| 326 | Awarded | PATNA | 189 | 0.080 | MAJHIGAW AN ML (362.68) | ML | MINING |
| 327 | Awarded | PATNA | 120 | 0.080 | MAJHIGAW AN ML (362.68) | ML | MINING |
| 328 | Awarded | PATNA | 121 | 0.020 | MAJHIGAW AN ML (362.68) | ML | MINING |
| 329 | Awarded | PATNA | 122 | 0.050 | MAJHIGAW AN ML (362.68) | ML | MINING |
| 330 | Awarded | PATNA | 126 | 0.030 | MAJHIGAW AN ML (362.68) | ML | MINING |
| 331 | Awarded | PATNA | 127 | 0.070 | MAJHIGAW AN ML (362.68) | ML | MINING |
| 332 | Awarded | PATNA | 144 | 0.270 | MAJHIGAW AN ML (362.68) | ML | MINING |
| 333 | Awarded | PATNA | 172 | 0.120 | MAJHIGAW AN ML (362.68) | ML | MINING |
| 334 | Awarded | PATNA | 173 | 0.050 | MAJHIGAW AN ML (362.68) | ML | MINING |
| 335 | Awarded | PATNA | 177 | 0.260 | MAJHIGAW AN ML (362.68) | ML | MINING |
| 336 | Awarded | PATNA | 178 | 0.080 | MAJHIGAW AN ML (362.68) | ML | MINING |
| 337 | Awarded | PATNA | 179 | 0.090 | MAJHIGAW AN ML (362.68) | ML | MINING |
| 338 | Awarded | PATNA | 185 | 0.070 | MAJHIGAW AN ML (362.68) | ML | MINING |
| 339 | Awarded | PATNA | 186 | 0.060 | MAJHIGAW AN ML (362.68) | ML | MINING |
| 340 | Awarded | PATNA | 188 | 0.090 | MAJHIGAW AN ML (362.68) | ML | MINING |

| S. N. | Type of Land (Purchased/Awarded/ Govt. /Other(to be specified)) | VILLAGE | KHASRA NO. | AREA IN HECT. | Details of Mining Leases, against which acquired (if applicable) | ML / PL (If applicable) | Current Use (Mining / Plant & Other Infra) |
|-------|---|---------|------------|---------------|--|-------------------------|--|
| | | | | | AN ML (362.68) | | |
| 341 | Awarded | PATNA | 183 | 0.280 | MAJHIGAW AN ML (362.68) | ML | MINING |
| 342 | Awarded | PATNA | 184 | 0.160 | MAJHIGAW AN ML (362.68) | ML | MINING |
| 343 | Awarded | PATNA | 219 | 0.030 | MAJHIGAW AN ML (362.68) | ML | MINING |
| 344 | Awarded | PATNA | 201 | 0.030 | MAJHIGAW AN ML (362.68) | ML | MINING |
| 345 | Awarded | PATNA | 202 | 0.030 | MAJHIGAW AN ML (362.68) | ML | MINING |
| 346 | Awarded | PATNA | 217 | 0.120 | MAJHIGAW AN ML (362.68) | ML | MINING |
| 347 | Awarded | PATNA | 222 | 0.080 | MAJHIGAW AN ML (362.68) | ML | MINING |
| 348 | Awarded | PATNA | 203 | 0.030 | MAJHIGAW AN ML (362.68) | ML | MINING |
| 349 | Awarded | PATNA | 204 | 0.030 | MAJHIGAW AN ML (362.68) | ML | MINING |
| 350 | Awarded | PATNA | 205 | 0.010 | MAJHIGAW AN ML (362.68) | ML | MINING |
| 351 | Awarded | PATNA | 206 | 0.090 | MAJHIGAW AN ML (362.68) | ML | MINING |
| 352 | Awarded | PATNA | 220 | 0.170 | MAJHIGAW AN ML (362.68) | ML | MINING |
| 353 | Awarded | PATNA | 225/2 | 0.220 | MAJHIGAW AN ML (362.68) | ML | MINING |
| 354 | Awarded | PATNA | 226 | 0.070 | MAJHIGAW AN ML (362.68) | ML | MINING |
| 355 | Awarded | PATNA | 228 | 0.020 | MAJHIGAW AN ML (362.68) | ML | MINING |
| 356 | Awarded | PATNA | 225 | 0.200 | MAJHIGAW AN ML (362.68) | ML | MINING |
| 357 | Awarded | PATNA | 227 | 0.010 | MAJHIGAW | ML | MINING |

| S. N. | Type of Land (Purchased/Awarded/ Govt. /Other(to be specified)) | VILLAGE | KHASRA NO. | AREA IN HECT. | Details of Mining Leases, against which acquired (if applicable) | ML / PL (If applicable) | Current Use (Mining / Plant & Other Infra) |
|-------|---|---------|------------|---------------|--|-------------------------|--|
| | | | | | AN ML (362.68) | | |
| 358 | Awarded | PATNA | 229 | 0.040 | MAJHIGAW AN ML (362.68) | ML | MINING |
| 359 | Awarded | PATNA | 254 | 0.040 | MAJHIGAW AN ML (362.68) | ML | MINING |
| 360 | Awarded | PATNA | 253 | 0.040 | MAJHIGAW AN ML (362.68) | ML | MINING |
| 361 | Awarded | PATNA | 259 | 0.070 | MAJHIGAW AN ML (362.68) | ML | MINING |
| 362 | Awarded | PATNA | 40 | 0.005 | MAJHIGAW AN ML (362.68) | ML | MINING |
| 363 | Awarded | PATNA | 41 | 0.040 | MAJHIGAW AN ML (362.68) | ML | MINING |
| 364 | Awarded | PATNA | 116 | 0.080 | MAJHIGAW AN ML (362.68) | ML | MINING |
| 365 | Awarded | PATNA | 117 | 0.170 | MAJHIGAW AN ML (362.68) | ML | MINING |
| 366 | Awarded | PATNA | 123 | 0.050 | MAJHIGAW AN ML (362.68) | ML | MINING |
| 367 | Awarded | PATNA | 129 | 0.010 | MAJHIGAW AN ML (362.68) | ML | MINING |
| 368 | Awarded | PATNA | 131 | 0.120 | MAJHIGAW AN ML (362.68) | ML | MINING |
| 369 | Awarded | PATNA | 132 | 0.030 | MAJHIGAW AN ML (362.68) | ML | MINING |
| 370 | Awarded | PATNA | 135 | 0.050 | MAJHIGAW AN ML (362.68) | ML | MINING |
| 371 | Awarded | PATNA | 136 | 0.110 | MAJHIGAW AN ML (362.68) | ML | MINING |
| 372 | Awarded | PATNA | 137 | 0.060 | MAJHIGAW AN ML (362.68) | ML | MINING |
| 373 | Awarded | PATNA | 138 | 0.050 | MAJHIGAW AN ML (362.68) | ML | MINING |
| 374 | Awarded | PATNA | 176 | 0.070 | MAJHIGAW | ML | MINING |

| S. N. | Type of Land (Purchased/Awarded/ Govt. /Other(to be specified)) | VILLAGE | KHASRA NO. | AREA IN HECT. | Details of Mining Leases, against which acquired (if applicable) | ML / PL (If applicable) | Current Use (Mining / Plant & Other Infra) |
|-------|---|---------|------------|---------------|--|-------------------------|--|
| | | | | | AN ML (362.68) | | |
| 375 | Awarded | PATNA | 325 | 0.010 | MAJHIGAW AN ML (362.68) | ML | MINING |
| 376 | Awarded | PATNA | 22/3 | 0.130 | MAJHIGAW AN ML (362.68) | ML | MINING |
| 377 | Awarded | PATNA | 105/3 | 0.060 | MAJHIGAW AN ML (362.68) | ML | MINING |
| 378 | Awarded | PATNA | 250 | 0.020 | MAJHIGAW AN ML (362.68) | ML | MINING |
| 379 | Awarded | HINAUTI | 495/1GHA | 0.040 | HINAUTI ML (378.261) | ML | MINING |
| 380 | Awarded | HINAUTI | 1150/1 | 0.150 | HINAUTI ML (378.261) | ML | MINING |
| 381 | Awarded | HINAUTI | 974/1GA | 0.006 | HINAUTI ML (378.261) | ML | MINING |
| 382 | Awarded | HINAUTI | 483 | 0.016 | HINAUTI ML (378.261) | ML | MINING |
| 383 | Awarded | HINAUTI | 944 | 0.214 | HINAUTI ML (378.261) | ML | MINING |
| 384 | Awarded | HINAUTI | 945 | 1.084 | HINAUTI ML (378.261) | ML | MINING |
| 385 | Awarded | HINAUTI | 947 | 0.093 | HINAUTI ML (378.261) | ML | MINING |
| 386 | Awarded | HINAUTI | 954 | 0.101 | HINAUTI ML (378.261) | ML | MINING |
| 387 | Awarded | HINAUTI | 946 | 0.097 | HINAUTI ML (378.261) | ML | MINING |
| 388 | Awarded | HINAUTI | 953 | 0.146 | HINAUTI ML (378.261) | ML | MINING |
| 389 | Awarded | HINAUTI | 484/2 | 0.081 | HINAUTI ML (378.261) | ML | MINING |
| 390 | Awarded | HINAUTI | 550 | 0.073 | HINAUTI ML (378.261) | ML | MINING |
| 391 | Awarded | HINAUTI | 502 | 0.316 | HINAUTI | ML | MINING |

| S. N. | Type of Land (Purchased/Awarded/ Govt. /Other(to be specified)) | VILLAGE | KHASRA NO. | AREA IN HECT. | Details of Mining Leases, against which acquired (if applicable) | ML / PL (If applicable) | Current Use (Mining / Plant & Other Infra) |
|-------|---|---------|------------|---------------|--|-------------------------|--|
| | | | | | ML (378.261) | | |
| 392 | Awarded | HINAUTI | 503/2 | 0.190 | HINAUTI ML (378.261) | ML | MINING |
| 393 | Awarded | HINAUTI | 914/1KA | 0.061 | HINAUTI ML (378.261) | ML | MINING |
| 394 | Awarded | HINAUTI | 934/2 | 0.693 | HINAUTI ML (378.261) | ML | MINING |
| 395 | Awarded | HINAUTI | 937 | 0.045 | HINAUTI ML (378.261) | ML | MINING |
| 396 | Awarded | HINAUTI | 938 | 0.380 | HINAUTI ML (378.261) | ML | MINING |
| 397 | Awarded | HINAUTI | 939/1 | 0.284 | HINAUTI ML (378.261) | ML | MINING |
| 398 | Awarded | HINAUTI | 867/2 | 0.040 | HINAUTI ML (378.261) | ML | MINING |
| 399 | Awarded | HINAUTI | 878 | 0.308 | HINAUTI ML (378.261) | ML | MINING |
| 400 | Awarded | HINAUTI | 877/2 | 0.004 | HINAUTI ML (378.261) | ML | MINING |
| 401 | Awarded | HINAUTI | 707/2 | 0.118 | HINAUTI ML (378.261) | ML | MINING |
| 402 | Awarded | HINAUTI | 710 | 0.690 | HINAUTI ML (378.261) | ML | MINING |
| 403 | Awarded | HINAUTI | 46/4 | 0.143 | HINAUTI ML (378.261) | ML | MINING |
| 404 | Awarded | HINAUTI | 496/2 | 0.313 | HINAUTI ML (378.261) | ML | MINING |
| 405 | Awarded | HINAUTI | 495/2 | 0.202 | HINAUTI ML (378.261) | ML | MINING |
| 406 | Awarded | HINAUTI | 1140/1 | 1.720 | HINAUTI ML (378.261) | ML | MINING |
| 407 | Awarded | HINAUTI | 983/1 | 0.105 | HINAUTI ML (378.261) | ML | MINING |
| 408 | Awarded | HINAUTI | 983/2 | 0.121 | HINAUTI | ML | MINING |

| S. N. | Type of Land (Purchased/Awarded/ Govt. /Other(to be specified)) | VILLAGE | KHASRA NO. | AREA IN HECT. | Details of Mining Leases, against which acquired (if applicable) | ML / PL (If applicable) | Current Use (Mining / Plant & Other Infra) |
|-------|---|---------|------------|---------------|--|-------------------------|--|
| | | | PART | | ML (378.261) | | |
| 409 | Awarded | HINAUTI | 970/1 PART | 0.238 | HINAUTI ML (378.261) | ML | MINING |
| 410 | Awarded | HINAUTI | 971 PART | 0.012 | HINAUTI ML (378.261) | ML | MINING |
| 411 | Awarded | HINAUTI | 972/2 PART | 0.009 | HINAUTI ML (378.261) | ML | MINING |
| 412 | Awarded | HINAUTI | 970/2 | 0.243 | HINAUTI ML (378.261) | ML | MINING |
| 413 | Awarded | HINAUTI | 964/6/1 | 0.121 | HINAUTI ML (378.261) | ML | MINING |
| 414 | Awarded | HINAUTI | 931/3 | 0.136 | HINAUTI ML (378.261) | ML | MINING |
| 415 | Awarded | HINAUTI | 932/3 | 0.181 | HINAUTI ML (378.261) | ML | MINING |
| 416 | Awarded | HINAUTI | 933/3 | 0.209 | HINAUTI ML (378.261) | ML | MINING |
| 417 | Awarded | HINAUTI | 931/1 | 0.141 | HINAUTI ML (378.261) | ML | MINING |
| 418 | Awarded | HINAUTI | 932/1 | 0.181 | HINAUTI ML (378.261) | ML | MINING |
| 419 | Awarded | HINAUTI | 933/1 | 0.169 | HINAUTI ML (378.261) | ML | MINING |
| 420 | Awarded | HINAUTI | 727/3 | 0.028 | HINAUTI ML (378.261) | ML | MINING |
| 421 | Awarded | HINAUTI | 931/2/3 | 0.036 | HINAUTI ML (378.261) | ML | MINING |
| 422 | Awarded | HINAUTI | 932/2/3 | 0.045 | HINAUTI ML (378.261) | ML | MINING |
| 423 | Awarded | HINAUTI | 933/2/3 | 0.053 | HINAUTI ML (378.261) | ML | MINING |
| 424 | Awarded | HINAUTI | 12/3/1/2 | 0.121 | HINAUTI ML (378.261) | ML | MINING |
| 425 | Awarded | HINAUTI | 13/3/2/1 | 0.012 | HINAUTI | ML | MINING |

| S. N. | Type of Land (Purchased/Awarded/ Govt. /Other(to be specified)) | VILLAGE | KHASRA NO. | AREA IN HECT. | Details of Mining Leases, against which acquired (if applicable) | ML / PL (If applicable) | Current Use (Mining / Plant & Other Infra) |
|-------|---|---------|------------|---------------|--|-------------------------|--|
| | | | | | ML (378.261) | | |
| 426 | Awarded | HINAUTI | 14/3/2 | 0.004 | HINAUTI ML (378.261) | ML | MINING |
| 427 | Awarded | HINAUTI | 12/3/1/2 | 0.060 | HINAUTI ML (378.261) | ML | MINING |
| 428 | Awarded | HINAUTI | 13/3/1/2 | 0.004 | HINAUTI ML (378.261) | ML | MINING |
| 429 | Awarded | HINAUTI | 14/3/1 | 0.004 | HINAUTI ML (378.261) | ML | MINING |
| 430 | Awarded | HINAUTI | 964/4 | 0.197 | HINAUTI ML (378.261) | ML | MINING |
| 431 | Awarded | HINAUTI | 701 | 0.008 | HINAUTI ML (378.261) | ML | MINING |
| 432 | Awarded | HINAUTI | 702 | 0.016 | HINAUTI ML (378.261) | ML | MINING |
| 433 | Awarded | HINAUTI | 703 | 0.016 | HINAUTI ML (378.261) | ML | MINING |
| 434 | Awarded | HINAUTI | 704 | 0.093 | HINAUTI ML (378.261) | ML | MINING |
| 435 | Awarded | HINAUTI | 983/1 | 0.210 | HINAUTI ML (378.261) | ML | MINING |
| 436 | Awarded | HINAUTI | 12/3/1/1 | 0.061 | HINAUTI ML (378.261) | ML | MINING |
| 437 | Awarded | HINAUTI | 13/3/1/1/1 | 0.008 | HINAUTI ML (378.261) | ML | MINING |
| 438 | Awarded | HINAUTI | 927/1 | 0.372 | HINAUTI ML (378.261) | ML | MINING |
| 439 | Awarded | HINAUTI | 926 | 0.061 | HINAUTI ML (378.261) | ML | MINING |
| 440 | Awarded | HINAUTI | 925/1 | 0.275 | HINAUTI ML (378.261) | ML | MINING |
| 441 | Awarded | HINAUTI | 927/2 | 0.162 | HINAUTI ML (378.261) | ML | MINING |
| 442 | Awarded | HINAUTI | 929 | 0.158 | HINAUTI | ML | MINING |

| S. N. | Type of Land (Purchased/Awarded/ Govt. /Other(to be specified)) | VILLAGE | KHASRA NO. | AREA IN HECT. | Details of Mining Leases, against which acquired (if applicable) | ML / PL (If applicable) | Current Use (Mining / Plant & Other Infra) |
|-------|---|---------|------------|---------------|--|-------------------------|--|
| | | | | | ML (378.261) | | |
| 443 | Awarded | HINAUTI | 872 | 0.036 | HINAUTI ML (378.261) | ML | MINING |
| 444 | Awarded | HINAUTI | 873 | 0.267 | HINAUTI ML (378.261) | ML | MINING |
| 445 | Awarded | HINAUTI | 874 | 0.121 | HINAUTI ML (378.261) | ML | MINING |
| 446 | Awarded | HINAUTI | 875 | 0.227 | HINAUTI ML (378.261) | ML | MINING |
| 447 | Awarded | HINAUTI | 925/2 | 0.053 | HINAUTI ML (378.261) | ML | MINING |
| 448 | Awarded | HINAUTI | 928 | 0.166 | HINAUTI ML (378.261) | ML | MINING |
| 449 | Awarded | HINAUTI | 1140/2 | 0.672 | HINAUTI ML (378.261) | ML | MINING |
| 450 | Awarded | HINAUTI | 727/4 | 0.028 | HINAUTI ML (378.261) | ML | MINING |
| 451 | Awarded | HINAUTI | 931/2/4 | 0.032 | HINAUTI ML (378.261) | ML | MINING |
| 452 | Awarded | HINAUTI | 932/2/4 | 0.049 | HINAUTI ML (378.261) | ML | MINING |
| 453 | Awarded | HINAUTI | 933/2/4 | 0.052 | HINAUTI ML (378.261) | ML | MINING |
| 454 | Awarded | HINAUTI | 727/1 | 0.028 | HINAUTI ML (378.261) | ML | MINING |
| 455 | Awarded | HINAUTI | 931/2/1 | 0.036 | HINAUTI ML (378.261) | ML | MINING |
| 456 | Awarded | HINAUTI | 932/2/1 | 0.046 | HINAUTI ML (378.261) | ML | MINING |
| 457 | Awarded | HINAUTI | 933/2/1 | 0.052 | HINAUTI ML (378.261) | ML | MINING |
| 458 | Awarded | HINAUTI | 11 | 0.167 | HINAUTI ML (378.261) | ML | MINING |
| 459 | Awarded | HINAUTI | 12 | 0.535 | HINAUTI | ML | MINING |

| S. N. | Type of Land (Purchased/Awarded/ Govt. /Other(to be specified)) | VILLAGE | KHASRA NO. | AREA IN HECT. | Details of Mining Leases, against which acquired (if applicable) | ML / PL (If applicable) | Current Use (Mining / Plant & Other Infra) |
|-------|---|------------|------------|---------------|--|-------------------------|--|
| | | | | | ML (378.261) | | |
| 460 | Awarded | HINAUTI | 13 | 0.040 | HINAUTI ML (378.261) | ML | MINING |
| 461 | Awarded | HINAUTI | 716/2 | 0.101 | HINAUTI ML (378.261) | ML | MINING |
| 462 | Awarded | HINAUTI | 14 | 0.016 | HINAUTI ML (378.261) | ML | MINING |
| 463 | Awarded | DENGRAH A | 29/2 | 0.101 | HINAUTI ML (378.261) | ML | MINING |
| 464 | Awarded | DENGRAH A | 33/1 KA | 0.490 | HINAUTI ML (378.261) | ML | MINING |
| 465 | Awarded | DENGRAH A | 34/1 | 0.065 | HINAUTI ML (378.261) | ML | MINING |
| 466 | Awarded | DENGRAH A | 35/1 | 0.077 | HINAUTI ML (378.261) | ML | MINING |
| 467 | Awarded | JURMANI | 1/2 GHA | 0.016 | HINAUTI ML (378.261) | ML | MINING |
| 468 | Awarded | JURMANI | 1/627 | 2.767 | HINAUTI ML (378.261) | ML | MINING |
| 469 | Awarded | BIHARGAN J | 64/1 PART | 0.282 | HINAUTI ML (378.261) | ML | MINING |
| 470 | Awarded | BIHARGAN J | 80 PART | 0.111 | HINAUTI ML (378.261) | ML | MINING |
| 471 | Awarded | BIHARGAN J | 84 PART | 0.030 | HINAUTI ML (378.261) | ML | MINING |
| 472 | Awarded | BIHARGAN J | 85 PART | 0.428 | HINAUTI ML (378.261) | ML | MINING |
| 473 | Awarded | BIHARGAN J | 86 PART | 0.445 | HINAUTI ML (378.261) | ML | MINING |
| 474 | Awarded | BIHARGAN J | 87 PART | 0.283 | HINAUTI ML (378.261) | ML | MINING |
| 475 | Awarded | BUDHGAU NA | 8/3 | 0.100 | BUDHGAU NA ML (60.67) | ML | MINING |
| 476 | Awarded | BUDHGAU | 9/4 | 0.200 | BUDHGAU | ML | MINING |

| S. N. | Type of Land (Purchased/Awarded/ Govt. /Other(to be specified)) | VILLAGE | KHASRA NO. | AREA IN HECT. | Details of Mining Leases, against which acquired (if applicable) | ML / PL (If applicable) | Current Use (Mining / Plant & Other Infra) |
|-------|---|------------|------------|---------------|--|-------------------------|--|
| | | NA | | | NA ML (60.67) | | |
| 477 | Awarded | BUDHGAU NA | 8/2 | 1.020 | BUDHGAU NA ML (60.67) | ML | MINING |
| 478 | Awarded | GODHATOL A | 254/1 | 0.030 | BUDHGAU NA ML (60.67) | ML | MINING |
| 479 | Awarded | GODHATOL A | 17 | 0.300 | BUDHGAU NA ML (60.67) | ML | MINING |
| 480 | Awarded | GODHATOL A | 265 | 0.090 | BUDHGAU NA ML (60.67) | ML | MINING |
| 481 | Awarded | GODHATOL A | 260 | 0.150 | BUDHGAU NA ML (60.67) | ML | MINING |
| 482 | Awarded | GODHATOL A | 12 | 0.440 | BUDHGAU NA ML (60.67) | ML | MINING |
| 483 | Awarded | GODHATOL A | 5 | 0.800 | BUDHGAU NA ML (60.67) | ML | MINING |
| 484 | Awarded | BAGHWAR | 23 | 0.140 | BUDHGAU NA ML (60.67) | ML | MINING |
| 485 | Awarded | BAGHWAR | 88 PART | 0.110 | BUDHGAU NA ML (60.67) | ML | MINING |
| 486 | Awarded | BAGHWAR | 89 PART | 0.100 | BUDHGAU NA ML (60.67) | ML | MINING |
| 487 | Awarded | BAGHWAR | 90 PART | 0.070 | BUDHGAU NA ML (60.67) | ML | MINING |
| 488 | Awarded | BAGHWAR | 91 PART | 0.010 | BUDHGAU NA ML (60.67) | ML | MINING |
| 489 | Awarded | BAGHWAR | 92 PART | 0.007 | BUDHGAU NA ML (60.67) | ML | MINING |
| 490 | Awarded | BAGHWAR | 93 PART | 0.090 | BUDHGAU NA ML (60.67) | ML | MINING |
| 491 | Awarded | BAGHWAR | 94 PART | 0.130 | BUDHGAU NA ML (60.67) | ML | MINING |
| 492 | Awarded | BAGHWAR | 95 PART | 0.020 | BUDHGAU NA ML (60.67) | ML | MINING |
| 493 | Awarded | BAGHWAR | 96 PART | 0.060 | BUDHGAU | ML | MINING |

| S. N. | Type of Land (Purchased/Awarded/ Govt. /Other(to be specified)) | VILLAGE | KHASRA NO. | AREA IN HECT. | Details of Mining Leases, against which acquired (if applicable) | ML / PL (If applicable) | Current Use (Mining / Plant & Other Infra) |
|-------|---|------------|------------|---------------|--|-------------------------|--|
| | | | | | NA ML (60.67) | | |
| 494 | Awarded | BAGHWAR | 97 PART | 0.040 | BUDHGAU NA ML (60.67) | ML | MINING |
| 495 | Awarded | BAGHWAR | 98 PART | 0.005 | BUDHGAU NA ML (60.67) | ML | MINING |
| 496 | Awarded | BAGHWAR | 99 PART | 0.670 | BUDHGAU NA ML (60.67) | ML | MINING |
| 497 | Awarded | BAGHWAR | 100 PART | 0.060 | BUDHGAU NA ML (60.67) | ML | MINING |
| 498 | Awarded | BAGHWAR | 36/1 | 0.280 | BUDHGAU NA ML (60.67) | ML | MINING |
| 499 | Awarded | BAGHWAR | 32 | 0.650 | BUDHGAU NA ML (60.67) | ML | MINING |
| 500 | Awarded | BAGHWAR | 34 | 0.730 | BUDHGAU NA ML (60.67) | ML | MINING |
| 501 | Awarded | BAGHWAR | 36/2 | 0.280 | BUDHGAU NA ML (60.67) | ML | MINING |
| 502 | Awarded | BAGHWAR | 37/1 | 1.170 | BUDHGAU NA ML (60.67) | ML | MINING |
| 503 | Awarded | BAGHWAR | 38/1 | 0.120 | BUDHGAU NA ML (60.67) | ML | MINING |
| 504 | Awarded | BAGHWAR | 35 | 0.030 | BUDHGAU NA ML (60.67) | ML | MINING |
| 505 | Awarded | BAGHWAR | 37/2 | 1.560 | BUDHGAU NA ML (60.67) | ML | MINING |
| 506 | Awarded | BAGHWAR | 38/2 | 0.120 | BUDHGAU NA ML (60.67) | ML | MINING |
| 507 | Awarded | BAGHWAR | 39/2 | 0.500 | BUDHGAU NA ML (60.67) | ML | MINING |
| 508 | Awarded | BAGHWAR | 39/1 | 2.480 | BUDHGAU NA ML (60.67) | ML | MINING |
| 509 | GOVT LAND | DHAURAH RA | 23 | 0.56 | MAJHIAGWAN ML (362.68) | ML | MINING |
| 510 | GOVT LAND | DHAURAH | 44 | 0.50 | MAJHIAGW | ML | MINING |

| S. N. | Type of Land (Purchased/Awarded/ Govt. /Other(to be specified)) | VILLAGE | KHASRA NO. | AREA IN HECT. | Details of Mining Leases, against which acquired (if applicable) | ML / PL (If applicable) | Current Use (Mining / Plant & Other Infra) |
|-------|---|-------------|------------|---------------|--|-------------------------|--|
| | | RA | | | AN ML (362.68) | | |
| 511 | GOVT LAND | DHAURAH RA | 45 | 0.08 | MAJHIAGW AN ML (362.68) | ML | MINING |
| 512 | GOVT LAND | DHAURAH RA | 58 | 0.01 | MAJHIAGW AN ML (362.68) | ML | MINING |
| 513 | GOVT LAND | DHAURAH RA | 60 | 0.06 | MAJHIAGW AN ML (362.68) | ML | MINING |
| 514 | GOVT LAND | DHAURAH RA | 61 | 0.14 | MAJHIAGW AN ML (362.68) | ML | MINING |
| 515 | GOVT LAND | DHAURAH RA | 69 | 0.22 | MAJHIAGW AN ML (362.68) | ML | MINING |
| 516 | GOVT LAND | MAJHIGAW AN | 26 | 0.01 | MAJHIAGW AN ML (362.68) | ML | MINING |
| 517 | GOVT LAND | MAJHIGAW AN | 27 | 0.02 | MAJHIAGW AN ML (362.68) | ML | MINING |
| 518 | GOVT LAND | MAJHIGAW AN | 36 | 0.16 | MAJHIAGW AN ML (362.68) | ML | MINING |
| 519 | GOVT LAND | MAJHIGAW AN | 50 | 0.02 | MAJHIAGW AN ML (362.68) | ML | MINING |
| 520 | GOVT LAND | MAJHIGAW AN | 51 | 0.08 | MAJHIAGW AN ML (362.68) | ML | MINING |
| 521 | GOVT LAND | MAJHIGAW AN | 54 | 0.65 | MAJHIAGW AN ML (362.68) | ML | MINING |
| 522 | GOVT LAND | MAJHIGAW AN | 75 | 0.80 | MAJHIAGW AN ML (362.68) | ML | MINING |
| 523 | GOVT LAND | MAJHIGAW AN | 100 | 0.75 | MAJHIAGW AN ML (362.68) | ML | MINING |
| 524 | GOVT LAND | MAJHIGAW AN | 136 | 0.23 | MAJHIAGW AN ML (362.68) | ML | MINING |
| 525 | GOVT LAND | MAJHIGAW AN | 154/1 | 1.50 | MAJHIAGW AN ML (362.68) | ML | MINING |
| 526 | GOVT LAND | MAJHIGAW AN | 227 | 0.14 | MAJHIAGW AN ML (362.68) | ML | MINING |
| 527 | GOVT LAND | MAJHIGAW | 141 | 0.21 | MAJHIAGW | ML | MINING |

| S. N. | Type of Land (Purchased/Awarded/ Govt. /Other(to be specified)) | VILLAGE | KHASRA NO. | AREA IN HECT. | Details of Mining Leases, against which acquired (if applicable) | ML / PL (If applicable) | Current Use (Mining / Plant & Other Infra) |
|-------|---|-------------|------------|---------------|--|-------------------------|--|
| | | AN | | | AN ML (362.68) | | |
| 528 | GOVT LAND | MAJHIGAW AN | 78 | 0.15 | MAJHIAGW AN ML (362.68) | ML | MINING |
| 529 | GOVT LAND | MAJHIGAW AN | 118 | 12.39 | MAJHIAGW AN ML (362.68) | ML | MINING |
| 530 | GOVT LAND | KARIYAJH AR | 24 | 0.58 | MAJHIAGW AN ML (362.68) | ML | MINING |
| 531 | GOVT LAND | KARIYAJH AR | 30 | 0.13 | MAJHIAGW AN ML (362.68) | ML | MINING |
| 532 | GOVT LAND | KARIYAJH AR | 128 | 0.08 | MAJHIAGW AN ML (362.68) | ML | MINING |
| 533 | GOVT LAND | KARIYAJH AR | 286 | 0.03 | MAJHIAGW AN ML (362.68) | ML | MINING |
| 534 | GOVT LAND | KARIYAJH AR | 112/2 | 3.87 | MAJHIAGW AN ML (362.68) | ML | MINING |
| 535 | GOVT LAND | SARDA | 308/2 | 1.20 | MAJHIAGW AN ML (362.68) | ML | MINING |
| 536 | GOVT LAND | SARDA | 86/2 | 0.46 | MAJHIAGW AN ML (362.68) | ML | MINING |
| 537 | GOVT LAND | SARDA | 87 | 0.67 | MAJHIAGW AN ML (362.68) | ML | MINING |
| 538 | GOVT LAND | SARDA | 88 | 0.12 | MAJHIAGW AN ML (362.68) | ML | MINING |
| 539 | GOVT LAND | SARDA | 75/2 | 0.40 | MAJHIAGW AN ML (362.68) | ML | MINING |
| 540 | GOVT LAND | SARDA | 80 | 0.16 | MAJHIAGW AN ML (362.68) | ML | MINING |
| 541 | GOVT LAND | SARDA | 408 | 0.12 | MAJHIAGW AN ML (362.68) | ML | MINING |
| 542 | GOVT LAND | SARDA | 410/1/1 | 0.03 | MAJHIAGW AN ML (362.68) | ML | MINING |
| 543 | GOVT LAND | SARDA | 410/2 | 1.00 | MAJHIAGW AN ML (362.68) | ML | MINING |
| 544 | GOVT LAND | SARDA | 412/2 | 0.04 | MAJHIAGW | ML | MINING |

| S. N. | Type of Land (Purchased/Awarded/ Govt. /Other(to be specified)) | VILLAGE | KHASRA NO. | AREA IN HECT. | Details of Mining Leases, against which acquired (if applicable) | ML / PL (If applicable) | Current Use (Mining / Plant & Other Infra) |
|-------|---|---------|------------|---------------|--|-------------------------|--|
| | | | | | AN ML (362.68) | | |
| 545 | GOVT LAND | SARDA | 407/3 | 0.57 | MAJHIAGW AN ML (362.68) | ML | MINING |
| 546 | GOVT LAND | SARDA | 115 | 0.15 | MAJHIAGW AN ML (362.68) | ML | MINING |
| 547 | GOVT LAND | SARDA | 116 | 0.10 | MAJHIAGW AN ML (362.68) | ML | MINING |
| 548 | GOVT LAND | SARDA | 117 | 0.14 | MAJHIAGW AN ML (362.68) | ML | MINING |
| 549 | GOVT LAND | SARDA | 118 | 0.13 | MAJHIAGW AN ML (362.68) | ML | MINING |
| 550 | GOVT LAND | SARDA | 119 | 0.16 | MAJHIAGW AN ML (362.68) | ML | MINING |
| 551 | GOVT LAND | SARDA | 120 | 0.14 | MAJHIAGW AN ML (362.68) | ML | MINING |
| 552 | GOVT LAND | SARDA | 121/2 | 0.04 | MAJHIAGW AN ML (362.68) | ML | MINING |
| 553 | GOVT LAND | SARDA | 129/2 | 0.08 | MAJHIAGW AN ML (362.68) | ML | MINING |
| 554 | GOVT LAND | SARDA | 130/2 | 0.09 | MAJHIAGW AN ML (362.68) | ML | MINING |
| 555 | GOVT LAND | SARDA | 430/3 | 0.04 | MAJHIAGW AN ML (362.68) | ML | MINING |
| 556 | GOVT LAND | SARDA | 303/3 | 0.57 | MAJHIAGW AN ML (362.68) | ML | MINING |
| 557 | GOVT LAND | SARDA | 55/2 | 0.06 | MAJHIAGW AN ML (362.68) | ML | MINING |
| 558 | GOVT LAND | SARDA | 92 | 0.02 | MAJHIAGW AN ML (362.68) | ML | MINING |
| 559 | GOVT LAND | SARDA | 93/2 | 0.04 | MAJHIAGW AN ML (362.68) | ML | MINING |
| 560 | GOVT LAND | SARDA | 306 | 0.07 | MAJHIAGW AN ML (362.68) | ML | MINING |
| 561 | GOVT LAND | SARDA | 396/2 | 0.08 | MAJHIAGW | ML | MINING |

| S. N. | Type of Land (Purchased/Awarded/ Govt. /Other(to be specified)) | VILLAGE | KHASRA NO. | AREA IN HECT. | Details of Mining Leases, against which acquired (if applicable) | ML / PL (If applicable) | Current Use (Mining / Plant & Other Infra) |
|-------|---|---------|------------|---------------|--|-------------------------|--|
| | | | | | AN ML (362.68) | | |
| 562 | GOVT LAND | SARDA | 400 | 0.10 | MAJHIAGW AN ML (362.68) | ML | MINING |
| 563 | GOVT LAND | SARDA | 401/2 | 0.04 | MAJHIAGW AN ML (362.68) | ML | MINING |
| 564 | GOVT LAND | SARDA | 402/2 | 0.15 | MAJHIAGW AN ML (362.68) | ML | MINING |
| 565 | GOVT LAND | SARDA | 405/2 | 0.02 | MAJHIAGW AN ML (362.68) | ML | MINING |
| 566 | GOVT LAND | SARDA | 406 | 0.13 | MAJHIAGW AN ML (362.68) | ML | MINING |
| 567 | GOVT LAND | SARDA | 1 | 0.98 | MAJHIAGW AN ML (362.68) | ML | MINING |
| 568 | GOVT LAND | SARDA | 4 | 0.56 | MAJHIAGW AN ML (362.68) | ML | MINING |
| 569 | GOVT LAND | SARDA | 16 | 0.06 | MAJHIAGW AN ML (362.68) | ML | MINING |
| 570 | GOVT LAND | SARDA | 52 | 0.04 | MAJHIAGW AN ML (362.68) | ML | MINING |
| 571 | GOVT LAND | SARDA | 54 | 0.04 | MAJHIAGW AN ML (362.68) | ML | MINING |
| 572 | GOVT LAND | SARDA | 53 | 0.04 | MAJHIAGW AN ML (362.68) | ML | MINING |
| 573 | GOVT LAND | SARDA | 71 | 0.20 | MAJHIAGW AN ML (362.68) | ML | MINING |
| 574 | GOVT LAND | SARDA | 89 | 0.04 | MAJHIAGW AN ML (362.68) | ML | MINING |
| 575 | GOVT LAND | SARDA | 90 | 0.05 | MAJHIAGW AN ML (362.68) | ML | MINING |
| 576 | GOVT LAND | SARDA | 91 | 0.05 | MAJHIAGW AN ML (362.68) | ML | MINING |
| 577 | GOVT LAND | SARDA | 95 | 0.05 | MAJHIAGW AN ML (362.68) | ML | MINING |
| 578 | GOVT LAND | SARDA | 97 | 0.26 | MAJHIAGW | ML | MINING |

| S. N. | Type of Land (Purchased/Awarded/ Govt. /Other(to be specified)) | VILLAGE | KHASRA NO. | AREA IN HECT. | Details of Mining Leases, against which acquired (if applicable) | ML / PL (If applicable) | Current Use (Mining / Plant & Other Infra) |
|-------|---|---------|------------|---------------|--|-------------------------|--|
| | | | | | AN ML (362.68) | | |
| 579 | GOVT LAND | SARDA | 108/2 | 0.09 | MAJHIAGW AN ML (362.68) | ML | MINING |
| 580 | GOVT LAND | SARDA | 313 | 0.06 | MAJHIAGW AN ML (362.68) | ML | MINING |
| 581 | GOVT LAND | SARDA | 330 | 0.03 | MAJHIAGW AN ML (362.68) | ML | MINING |
| 582 | GOVT LAND | SARDA | 336 | 0.25 | MAJHIAGW AN ML (362.68) | ML | MINING |
| 583 | GOVT LAND | SARDA | 339 | 0.61 | MAJHIAGW AN ML (362.68) | ML | MINING |
| 584 | GOVT LAND | SARDA | 340 | 0.07 | MAJHIAGW AN ML (362.68) | ML | MINING |
| 585 | GOVT LAND | SARDA | 348 | 0.28 | MAJHIAGW AN ML (362.68) | ML | MINING |
| 586 | GOVT LAND | SARDA | 365 | 0.10 | MAJHIAGW AN ML (362.68) | ML | MINING |
| 587 | GOVT LAND | SARDA | 373 | 0.01 | MAJHIAGW AN ML (362.68) | ML | MINING |
| 588 | GOVT LAND | SARDA | 376 | 0.03 | MAJHIAGW AN ML (362.68) | ML | MINING |
| 589 | GOVT LAND | SARDA | 397 | 0.19 | MAJHIAGW AN ML (362.68) | ML | MINING |
| 590 | GOVT LAND | SARDA | 409 | 0.04 | MAJHIAGW AN ML (362.68) | ML | MINING |
| 591 | GOVT LAND | PATNA | 2 | 0.48 | MAJHIAGW AN ML (362.68) | ML | MINING |
| 592 | GOVT LAND | PATNA | 3 | 0.11 | MAJHIAGW AN ML (362.68) | ML | MINING |
| 593 | GOVT LAND | PATNA | 6 | 0.07 | MAJHIAGW AN ML (362.68) | ML | MINING |
| 594 | GOVT LAND | PATNA | 19 | 0.31 | MAJHIAGW AN ML (362.68) | ML | MINING |
| 595 | GOVT LAND | PATNA | 25 | 0.39 | MAJHIAGW | ML | MINING |

| S. N. | Type of Land (Purchased/Awarded/ Govt. /Other(to be specified)) | VILLAGE | KHASRA NO. | AREA IN HECT. | Details of Mining Leases, against which acquired (if applicable) | ML / PL (If applicable) | Current Use (Mining / Plant & Other Infra) |
|-------|---|---------|------------|---------------|--|-------------------------|--|
| | | | | | AN ML (362.68) | | |
| 596 | GOVT LAND | PATNA | 26 | 0.14 | MAJHIAGW AN ML (362.68) | ML | MINING |
| 597 | GOVT LAND | PATNA | 27 | 0.10 | MAJHIAGW AN ML (362.68) | ML | MINING |
| 598 | GOVT LAND | PATNA | 28 | 0.97 | MAJHIAGW AN ML (362.68) | ML | MINING |
| 599 | GOVT LAND | PATNA | 29 | 0.32 | MAJHIAGW AN ML (362.68) | ML | MINING |
| 600 | GOVT LAND | PATNA | 35 | 0.06 | MAJHIAGW AN ML (362.68) | ML | MINING |
| 601 | GOVT LAND | PATNA | 36 | 0.04 | MAJHIAGW AN ML (362.68) | ML | MINING |
| 602 | GOVT LAND | PATNA | 37 | 0.01 | MAJHIAGW AN ML (362.68) | ML | MINING |
| 603 | GOVT LAND | PATNA | 38 | 0.02 | MAJHIAGW AN ML (362.68) | ML | MINING |
| 604 | GOVT LAND | PATNA | 39 | 0.01 | MAJHIAGW AN ML (362.68) | ML | MINING |
| 605 | GOVT LAND | PATNA | 51 | 0.09 | MAJHIAGW AN ML (362.68) | ML | MINING |
| 606 | GOVT LAND | PATNA | 73 | 0.02 | MAJHIAGW AN ML (362.68) | ML | MINING |
| 607 | GOVT LAND | PATNA | 74 | 0.11 | MAJHIAGW AN ML (362.68) | ML | MINING |
| 608 | GOVT LAND | PATNA | 207 | 0.01 | MAJHIAGW AN ML (362.68) | ML | MINING |
| 609 | GOVT LAND | PATNA | 75 | 0.01 | MAJHIAGW AN ML (362.68) | ML | MINING |
| 610 | GOVT LAND | PATNA | 93 | 0.05 | MAJHIAGW AN ML (362.68) | ML | MINING |
| 611 | GOVT LAND | PATNA | 109 | 0.18 | MAJHIAGW AN ML (362.68) | ML | MINING |
| 612 | GOVT LAND | PATNA | 110 | 0.15 | MAJHIAGW | ML | MINING |

| S. N. | Type of Land (Purchased/Awarded/ Govt. /Other(to be specified)) | VILLAGE | KHASRA NO. | AREA IN HECT. | Details of Mining Leases, against which acquired (if applicable) | ML / PL (If applicable) | Current Use (Mining / Plant & Other Infra) |
|-------|---|---------|------------|---------------|--|-------------------------|--|
| | | | | | AN ML (362.68) | | |
| 613 | GOVT LAND | PATNA | 111 | 0.31 | MAJHIAGW AN ML (362.68) | ML | MINING |
| 614 | GOVT LAND | PATNA | 112 | 1.90 | MAJHIAGW AN ML (362.68) | ML | MINING |
| 615 | GOVT LAND | PATNA | 115 | 0.03 | MAJHIAGW AN ML (362.68) | ML | MINING |
| 616 | GOVT LAND | PATNA | 118 | 0.14 | MAJHIAGW AN ML (362.68) | ML | MINING |
| 617 | GOVT LAND | PATNA | 119 | 0.08 | MAJHIAGW AN ML (362.68) | ML | MINING |
| 618 | GOVT LAND | PATNA | 294 | 0.13 | MAJHIAGW AN ML (362.68) | ML | MINING |
| 619 | GOVT LAND | PATNA | 302 | 0.07 | MAJHIAGW AN ML (362.68) | ML | MINING |
| 620 | GOVT LAND | PATNA | 303 | 0.05 | MAJHIAGW AN ML (362.68) | ML | MINING |
| 621 | GOVT LAND | PATNA | 304 | 0.02 | MAJHIAGW AN ML (362.68) | ML | MINING |
| 622 | GOVT LAND | PATNA | 311 | 0.03 | MAJHIAGW AN ML (362.68) | ML | MINING |
| 623 | GOVT LAND | PATNA | 295 | 0.17 | MAJHIAGW AN ML (362.68) | ML | MINING |
| 624 | GOVT LAND | PATNA | 296/2 | 0.03 | MAJHIAGW AN ML (362.68) | ML | MINING |
| 625 | GOVT LAND | PATNA | 287 | 0.02 | MAJHIAGW AN ML (362.68) | ML | MINING |
| 626 | GOVT LAND | PATNA | 321 | 0.24 | MAJHIAGW AN ML (362.68) | ML | MINING |
| 627 | GOVT LAND | PATNA | 322/2 | 0.20 | MAJHIAGW AN ML (362.68) | ML | MINING |
| 628 | GOVT LAND | PATNA | 320 | 0.01 | MAJHIAGW AN ML (362.68) | ML | MINING |
| 629 | GOVT LAND | PATNA | 318/2 | 0.09 | MAJHIAGW | ML | MINING |

| S. N. | Type of Land (Purchased/Awarded/ Govt. /Other(to be specified)) | VILLAGE | KHASRA NO. | AREA IN HECT. | Details of Mining Leases, against which acquired (if applicable) | ML / PL (If applicable) | Current Use (Mining / Plant & Other Infra) |
|-------|---|----------------------|------------|---------------|--|-------------------------|--|
| | | | | | AN ML (362.68) | | |
| 630 | GOVT LAND | PATNA | 319/1 | 0.16 | MAJHIAGW AN ML (362.68) | ML | MINING |
| 631 | GOVT LAND | PATNA | 316/2 | 0.06 | MAJHIAGW AN ML (362.68) | ML | MINING |
| 632 | GOVT LAND | PATNA | 317/2 | 0.01 | MAJHIAGW AN ML (362.68) | ML | MINING |
| 633 | GOVT LAND | PATNA | 323 | 0.08 | MAJHIAGW AN ML (362.68) | ML | MINING |
| 634 | GOVT LAND | BUDHGAU NA | 1 | 0.04 | BUDHGAU NA ML (60.67) | ML | MINING |
| 635 | GOVT LAND | BUDHGAU NA | 4 | 0.28 | BUDHGAU NA ML (60.67) | ML | MINING |
| 636 | GOVT LAND | BUDHGAU NA | 8/1 | 0.47 | BUDHGAU NA ML (60.67) | ML | MINING |
| 637 | GOVT LAND | BUDHGAU NA | 9/1 | 0.27 | BUDHGAU NA ML (60.67) | ML | MINING |
| 638 | GOVT LAND | BUDHGAU NA | 10 | 0.64 | BUDHGAU NA ML (60.67) | ML | MINING |
| 639 | GOVT LAND | BUDHGAU NA | 11 | 2.00 | BUDHGAU NA ML (60.67) | ML | MINING |
| 640 | GOVT LAND | GODHATOL A | 1 | 0.51 | BUDHGAU NA ML (60.67) | ML | MINING |
| 641 | GOVT LAND | GODHATOL A | 13 | 0.10 | BUDHGAU NA ML (60.67) | ML | MINING |
| 642 | GOVT LAND | GODHATOL A | 259 | 0.43 | BUDHGAU NA ML (60.67) | ML | MINING |
| 643 | GOVT LAND | GODHATOL A | 283 | 0.04 | BUDHGAU NA ML (60.67) | ML | MINING |
| 644 | FOREST LAND | MAJHIGAW AN | R- 1121 | 54.825 | MAJHIGAW AN FOREST ML (54.825) | ML | MINING |
| 645 | FOREST LAND | BAGHWAR & GODHATOL A | R- 1119 | 66.949 | BUDHGAU NA FOREST ML (87.992) | ML | MINING |

| S. N. | Type of Land (Purchased/Awarded/ Govt. /Other(to be specified)) | VILLAGE | KHASRA NO. | AREA IN HECT. | Details of Mining Leases, against which acquired (if applicable) | ML / PL (If applicable) | Current Use (Mining / Plant & Other Infra) |
|-------|---|---------------|------------|---------------|--|-------------------------|--|
| 646 | Purchased | BAGHWAR | 24 | 0.04 | BUDHAGA UNA ML (60.67) | ML | MINING |
| 647 | Purchased | BAGHWAR | 25 | 0.22 | BUDHAGA UNA ML (60.67) | ML | MINING |
| 648 | Purchased | BAGHWAR | 40 | 1.06 | BUDHAGA UNA ML (60.67) | ML | MINING |
| 649 | Purchased | BAGHWAR | 45 | 0.06 | BUDHAGA UNA ML (60.67) | ML | MINING |
| 650 | Purchased | BAGHWAR | 46 | 0.33 | BUDHAGA UNA ML (60.67) | ML | MINING |
| 651 | Purchased | BAGHWAR | 47 | 0.03 | BUDHAGA UNA ML (60.67) | ML | MINING |
| 652 | Purchased | BAGHWAR | 48 | 0.24 | BUDHAGA UNA ML (60.67) | ML | MINING |
| 653 | Purchased | BAGHWAR | 49 | 1.51 | BUDHAGA UNA ML (60.67) | ML | MINING |
| 654 | Purchased | BAGHWAR | 9 | 0.27 | BUDHAGA UNA ML (60.67) | ML | MINING |
| 655 | Purchased | BAGHWAR | 27 | 0.59 | BUDHAGA UNA ML (60.67) | ML | MINING |
| 656 | Purchased | BAGHWAR | 31 | 0.17 | BUDHAGA UNA ML (60.67) | ML | MINING |
| 657 | Purchased | BAGHWAR | 28 | 0.06 | BUDHAGA UNA ML (60.67) | ML | MINING |
| 658 | Purchased | BAGHWAR | 29 | 0.06 | BUDHAGA UNA ML (60.67) | ML | MINING |
| 659 | Purchased | BAGHWAR | 30 | 0.05 | BUDHAGA UNA ML (60.67) | ML | MINING |
| 660 | Purchased | BUDGAUN A | 9 PART | 0.40 | BUDHAGA UNA ML (60.67) | ML | MINING |
| 661 | Purchased | GODHATOL A | 273 274 | 1.12 | BUDHAGA UNA ML (60.67) | ML | MINING |
| 662 | Purchased | GODHATOL A | 274 | 0.10 | BUDHAGA UNA ML (60.67) | ML | MINING |

| S. N. | Type of Land (Purchased/Awarded/ Govt. /Other(to be specified)) | VILLAGE | KHASRA NO. | AREA IN HECT. | Details of Mining Leases, against which acquired (if applicable) | ML / PL (If applicable) | Current Use (Mining / Plant & Other Infra) |
|-------|---|------------|------------|---------------|--|-------------------------|--|
| 663 | Purchased | GODHATOL A | 282 | 2.59 | BUDHAGA UNA ML (60.67) | ML | MINING |
| 664 | Purchased | GODHATOL A | 275 | 0.67 | BUDHAGA UNA ML (60.67) | ML | MINING |
| 665 | Purchased | BAGHWAR | 5 | 0.97 | BUDHAGA UNA FOREST (87.992) | ML | MINING |
| 666 | Purchased | BAGHWAR | 4 | 0.70 | BUDHAGA UNA FOREST (87.992) | ML | MINING |
| 667 | Purchased | BAGHWAR | 8 | 0.97 | BUDHAGA UNA FOREST (87.992) | ML | MINING |
| 668 | Purchased | BAGHWAR | 2 | 0.89 | BUDHAGA UNA FOREST (87.992) | ML | MINING |
| 669 | Purchased | BAGHWAR | 3 | 0.08 | BUDHAGA UNA FOREST (87.992) | ML | MINING |
| 670 | Purchased | GODHATOL A | 31 | 1.31 | BUDHAGA UNA FOREST (87.992) | ML | MINING |
| 671 | Purchased | GODHATOL A | 30 | 1.00 | BUDHAGA UNA FOREST (87.992) | ML | MINING |
| 672 | Purchased | GODHATOL A | 16 | 0.05 | BUDHAGA UNA FOREST (87.992) | ML | MINING |
| 673 | Purchased | GODHATOL A | 19 | 0.29 | BUDHAGA UNA FOREST (87.992) | ML | MINING |
| 674 | Purchased | GODHATOL A | 20/2 | 0.05 | BUDHAGA UNA FOREST (87.992) | ML | MINING |
| 675 | Purchased | GODHATOL A | 26/3 | 2.04 | BUDHAGA UNA FOREST (87.992) | ML | MINING |
| 676 | Purchased | GODHATOL | 10 | 0.080 | BUDHAGA | ML | MINING |

| S. N. | Type of Land (Purchased/Awarded/ Govt. /Other(to be specified)) | VILLAGE | KHASRA NO. | AREA IN HECT. | Details of Mining Leases, against which acquired (if applicable) | ML / PL (If applicable) | Current Use (Mining / Plant & Other Infra) |
|-------|---|------------|------------|---------------|--|-------------------------|--|
| | | A | | | UNA FOREST (87.992) | | |
| 677 | Purchased | GODHATOL A | 11 | 0.100 | BUDHAGA UNA FOREST (87.992) | ML | MINING |
| 678 | Purchased | GODHATOL A | 15 | 0.040 | BUDHAGA UNA FOREST (87.992) | ML | MINING |
| 679 | Purchased | GODHATOL A | 29 | 2.840 | BUDHAGA UNA FOREST (87.992) | ML | MINING |
| 680 | Purchased | GODHATOL A | 11/491 | 1.130 | BUDHAGA UNA FOREST (87.992) | ML | MINING |
| 681 | Purchased | GODHATOL A | 34 | 1.345 | BUDHAGA UNA FOREST (87.992) | ML | MINING |
| 682 | Purchased | GODHATOL A | 28 | 2.28 | BUDHAGA UNA FOREST (87.992) | ML | MINING |
| 683 | Purchased | GODHATOL A | 36 | 0.66 | BUDHAGA UNA FOREST (87.992) | ML | MINING |
| 684 | Purchased | GODHATOL A | 34 | 1.345 | BUDHAGA UNA FOREST (87.992) | ML | MINING |
| 685 | Purchased | GODHATOL A | 35 | 0.31 | BUDHAGA UNA FOREST (87.992) | ML | MINING |
| 686 | Purchased | GODHATOL A | 25/1 | 0.10 | BUDHAGA UNA FOREST (87.992) | ML | MINING |
| 687 | Purchased | GODHATOL A | 26/1 Ka | 0.19 | BUDHAGA UNA FOREST (87.992) | ML | MINING |
| 688 | Purchased | GODHATOL A | 37/1 | 1.64 | BUDHAGA UNA FOREST (87.992) | ML | MINING |

| S. N. | Type of Land (Purchased/Awarded/ Govt. /Other(to be specified)) | VILLAGE | KHASRA NO. | AREA IN HECT. | Details of Mining Leases, against which acquired (if applicable) | ML / PL (If applicable) | Current Use (Mining / Plant & Other Infra) |
|-------|---|-----------|------------|---------------|--|-------------------------|--|
| 689 | Purchased | GODHATOLA | 27 | 0.33 | BUDHAGANA FOREST (87.992) | ML | MINING |
| 690 | Purchased | CHHIRHAI | 549/1 ka/2 | 0.113 | CHHIRHAI ML (145.484) | ML | MINING |
| 691 | Purchased | CHHIRHAI | 550/1 ka/2 | 0.069 | CHHIRHAI ML (145.484) | ML | MINING |
| 692 | Purchased | CHHIRHAI | 551/1 kha | 0.016 | CHHIRHAI ML (145.484) | ML | MINING |
| 693 | Purchased | CHHIRHAI | 552/1 ka/2 | 0.024 | CHHIRHAI ML (145.484) | ML | MINING |
| 694 | Purchased | CHHIRHAI | 569/1 kha | 0.081 | CHHIRHAI ML (145.484) | ML | MINING |
| 695 | Purchased | CHHIRHAI | 570/1 kha | 0.380 | CHHIRHAI ML (145.484) | ML | MINING |
| 696 | Purchased | CHHIRHAI | 660/2 | 0.227 | CHHIRHAI ML (145.484) | ML | MINING |
| 697 | Purchased | CHHIRHAI | 662/2 | 0.186 | CHHIRHAI ML (145.484) | ML | MINING |
| 698 | Purchased | CHHIRHAI | 663/2 | 0.174 | CHHIRHAI ML (145.484) | ML | MINING |
| 699 | Purchased | CHHIRHAI | 545/2 | 0.541 | CHHIRHAI ML (145.484) | ML | MINING |
| 700 | Purchased | CHHIRHAI | 544/1 | 0.412 | CHHIRHAI ML (145.484) | ML | MINING |
| 701 | Purchased | CHHIRHAI | 544/2 | 0.405 | CHHIRHAI ML (145.484) | ML | MINING |
| 702 | Purchased | CHHIRHAI | 541/1 kha | 0.675 | CHHIRHAI ML (145.484) | ML | MINING |
| 703 | Purchased | CHHIRHAI | 658/2 | 0.769 | CHHIRHAI ML (145.484) | ML | MINING |
| 704 | Purchased | CHHIRHAI | 542/3 ga | 0.384 | CHHIRHAI ML (145.484) | ML | MINING |
| 705 | Purchased | CHHIRHAI | 542/2 kha | 0.384 | CHHIRHAI ML | ML | MINING |

| S. N. | Type of Land (Purchased/Awarded/ Govt. /Other(to be specified)) | VILLAGE | KHASRA NO. | AREA IN HECT. | Details of Mining Leases, against which acquired (if applicable) | ML / PL (If applicable) | Current Use (Mining / Plant & Other Infra) |
|-------|---|----------|-------------|---------------|--|-------------------------|--|
| | | | | | (145.484) | | |
| 706 | Purchased | CHHIRHAI | 541/1 ka | 0.675 | CHHIRHAI ML (145.484) | ML | MINING |
| 707 | Purchased | CHHIRHAI | 541/2/1 ga | 0.202 | CHHIRHAI ML (145.484) | ML | MINING |
| 708 | Purchased | CHHIRHAI | 541/2/1 gha | 0.202 | CHHIRHAI ML (145.484) | ML | MINING |
| 709 | Purchased | CHHIRHAI | 541/2/1 Kha | 0.405 | CHHIRHAI ML (145.484) | ML | MINING |
| 710 | Purchased | CHHIRHAI | 649/3 kha | 0.101 | CHHIRHAI ML (145.484) | ML | MINING |
| 711 | Purchased | CHHIRHAI | 649/3 ga | 0.101 | CHHIRHAI ML (145.484) | ML | MINING |
| 712 | Purchased | CHHIRHAI | 649/3 gha | 0.101 | CHHIRHAI ML (145.484) | ML | MINING |
| 713 | Purchased | CHHIRHAI | 649/3 anga | 0.101 | CHHIRHAI ML (145.484) | ML | MINING |
| 714 | Purchased | CHHIRHAI | 628/1 | 0.125 | CHHIRHAI ML (145.484) | ML | MINING |
| 715 | Purchased | CHHIRHAI | 714/1 | 0.271 | CHHIRHAI ML (145.484) | ML | MINING |
| 716 | Purchased | CHHIRHAI | 628/2 | 0.125 | CHHIRHAI ML (145.484) | ML | MINING |
| 717 | Purchased | CHHIRHAI | 714/2 | 0.271 | CHHIRHAI ML (145.484) | ML | MINING |
| 718 | Purchased | CHHIRHAI | 628/3 | 0.130 | CHHIRHAI ML (145.484) | ML | MINING |
| 719 | Purchased | CHHIRHAI | 714/3 | 0.271 | CHHIRHAI ML (145.484) | ML | MINING |
| 720 | Purchased | CHHIRHAI | 624/2 | 0.502 | CHHIRHAI ML (145.484) | ML | MINING |
| 721 | Purchased | CHHIRHAI | 625/2 | 0.575 | CHHIRHAI ML (145.484) | ML | MINING |
| 722 | Purchased | CHHIRHAI | 718 | 0.757 | CHHIRHAI ML | ML | MINING |

| S. N. | Type of Land (Purchased/Awarded/ Govt. /Other(to be specified)) | VILLAGE | KHASRA NO. | AREA IN HECT. | Details of Mining Leases, against which acquired (if applicable) | ML / PL (If applicable) | Current Use (Mining / Plant & Other Infra) |
|-------|---|----------|------------|---------------|--|-------------------------|--|
| | | | | | (145.484) | | |
| 723 | Purchased | CHHIRHAI | 696/2/2 ka | 0.858 | CHHIRHAI ML (145.484) | ML | MINING |
| 724 | Purchased | CHHIRHAI | 681/2 | 0.040 | CHHIRHAI ML (145.484) | ML | MINING |
| 725 | Purchased | CHHIRHAI | 684/2' | 0.061 | CHHIRHAI ML (145.484) | ML | MINING |
| 726 | Purchased | CHHIRHAI | 685/1 | 0.109 | CHHIRHAI ML (145.484) | ML | MINING |
| 727 | Purchased | CHHIRHAI | 686 | 0.372 | CHHIRHAI ML (145.484) | ML | MINING |
| 728 | Purchased | CHHIRHAI | 687/2 | 0.024 | CHHIRHAI ML (145.484) | ML | MINING |
| 729 | Purchased | CHHIRHAI | 624/1 | 0.279 | CHHIRHAI ML (145.484) | ML | MINING |
| 730 | Purchased | CHHIRHAI | 625/1' | 0.295 | CHHIRHAI ML (145.484) | ML | MINING |
| 731 | Purchased | CHHIRHAI | 717/2 | 0.036 | CHHIRHAI ML (145.484) | ML | MINING |
| 732 | Purchased | CHHIRHAI | 719/2 | 0.307 | CHHIRHAI ML (145.484) | ML | MINING |
| 733 | Purchased | CHHIRHAI | 542/4/1 | 0.355 | CHHIRHAI ML (145.484) | ML | MINING |
| 734 | Purchased | CHHIRHAI | 659/2 kha | 0.515 | CHHIRHAI ML (145.484) | ML | MINING |
| 735 | Purchased | CHHIRHAI | 659/2 kha | 0.605 | CHHIRHAI ML (145.484) | ML | MINING |
| 736 | Purchased | CHHIRHAI | 627/2 | 0.530 | CHHIRHAI ML (145.484) | ML | MINING |
| 737 | Purchased | CHHIRHAI | 659/1073/2 | 0.202 | CHHIRHAI ML (145.484) | ML | MINING |
| 738 | Purchased | CHHIRHAI | 541/2/1ka | 0.809 | CHHIRHAI ML (145.484) | ML | MINING |
| 739 | Purchased | CHHIRHAI | 681/3 | 0.032 | CHHIRHAI ML | ML | MINING |

| S. N. | Type of Land (Purchased/Awarded/ Govt. /Other(to be specified)) | VILLAGE | KHASRA NO. | AREA IN HECT. | Details of Mining Leases, against which acquired (if applicable) | ML / PL (If applicable) | Current Use (Mining / Plant & Other Infra) |
|-------|---|----------|------------|---------------|--|-------------------------|--|
| | | | | | (145.484) | | |
| 740 | Purchased | CHHIRHAI | 682/2 | 0.081 | CHHIRHAI ML (145.484) | ML | MINING |
| 741 | Purchased | CHHIRHAI | 685/2 | 0.270 | CHHIRHAI ML (145.484) | ML | MINING |
| 742 | Purchased | CHHIRHAI | 687/3 | 0.024 | CHHIRHAI ML (145.484) | ML | MINING |
| 743 | Purchased | ARGAT | 275 | 0.028 | CHHIRHAI ML (145.484) | ML | MINING |
| 744 | Purchased | ARGAT | 277 | 0.077 | CHHIRHAI ML (145.484) | ML | MINING |
| 745 | Purchased | ARGAT | 278 | 1.813 | CHHIRHAI ML (145.484) | ML | MINING |
| 746 | Purchased | ARGAT | 279 | 0.085 | CHHIRHAI ML (145.484) | ML | MINING |
| 747 | Purchased | ARGAT | 232/1 | 0.081 | CHHIRHAI ML (145.484) | ML | MINING |
| 748 | Purchased | ARGAT | 266/1 | 0.563 | CHHIRHAI ML (145.484) | ML | MINING |
| 749 | Purchased | ARGAT | 285 | 0.040 | CHHIRHAI ML (145.484) | ML | MINING |
| 750 | Purchased | ARGAT | 286 | 0.344 | CHHIRHAI ML (145.484) | ML | MINING |
| 751 | Purchased | KOTHAR | 76/2 | 0.753 | CHHIRHAI ML (145.484) | ML | MINING |
| 752 | Purchased | KOTHAR | 77/2 | 1.109 | CHHIRHAI ML (145.484) | ML | MINING |
| 753 | Purchased | KOTHAR | 83/2 | 0.048 | CHHIRHAI ML (145.484) | ML | MINING |
| 754 | Purchased | KOTHAR | 84/2 | 0.504 | CHHIRHAI ML (145.484) | ML | MINING |
| 755 | Purchased | KOTHAR | 88/2 | 0.486 | CHHIRHAI ML (145.484) | ML | MINING |
| 756 | Purchased | KOTHAR | 89/1 | 0.032 | CHHIRHAI ML | ML | MINING |

| S. N. | Type of Land (Purchased/Awarded/ Govt. /Other(to be specified)) | VILLAGE | KHASRA NO. | AREA IN HECT. | Details of Mining Leases, against which acquired (if applicable) | ML / PL (If applicable) | Current Use (Mining / Plant & Other Infra) |
|-------|---|---------|------------|---------------|--|-------------------------|--|
| | | | | | (145.484) | | |
| 757 | Purchased | KOTHAR | 90/2 | 0.012 | CHHIRHAI ML (145.484) | ML | MINING |
| 758 | Purchased | KOTHAR | 88/3 | 0.486 | CHHIRHAI ML (145.484) | ML | MINING |
| 759 | Purchased | KOTHAR | 65/1 | 0.469 | CHHIRHAI ML (145.484) | ML | MINING |
| 760 | Purchased | KOTHAR | 68/1 | 0.429 | CHHIRHAI ML (145.484) | ML | MINING |
| 761 | Purchased | KOTHAR | 80/1 KHA | 0.405 | CHHIRHAI ML (145.484) | ML | MINING |
| 762 | Purchased | KOTHAR | 81/1 | 0.061 | CHHIRHAI ML (145.484) | ML | MINING |
| 763 | Purchased | KOTHAR | 82/2 | 0.405 | CHHIRHAI ML (145.484) | ML | MINING |
| 764 | Purchased | KOTHAR | 83/3 KHA | 0.405 | CHHIRHAI ML (145.484) | ML | MINING |
| 765 | Purchased | KOTHAR | 83/3 | 0.048 | CHHIRHAI ML (145.484) | ML | MINING |
| 766 | Purchased | KOTHAR | 84/3 KA | 0.336 | CHHIRHAI ML (145.484) | ML | MINING |
| 767 | Purchased | KOTHAR | 89/2KhA | 0.020 | CHHIRHAI ML (145.484) | ML | MINING |
| 768 | Purchased | KOTHAR | 66 | 2.508 | CHHIRHAI ML (145.484) | ML | MINING |
| 769 | Purchased | KOTHAR | 83/5 | 0.049 | CHHIRHAI ML (145.484) | ML | MINING |
| 770 | Purchased | KOTHAR | 84/5 | 0.504 | CHHIRHAI ML (145.484) | ML | MINING |
| 771 | Purchased | KOTHAR | 85/2 | 0.057 | CHHIRHAI ML (145.484) | ML | MINING |
| 772 | Purchased | KOTHAR | 86 | 0.809 | CHHIRHAI ML (145.484) | ML | MINING |
| 773 | Purchased | KOTHAR | 87 | 0.032 | CHHIRHAI ML | ML | MINING |

| S. N. | Type of Land (Purchased/Awarded/ Govt. /Other(to be specified)) | VILLAGE | KHASRA NO. | AREA IN HECT. | Details of Mining Leases, against which acquired (if applicable) | ML / PL (If applicable) | Current Use (Mining / Plant & Other Infra) |
|-------|---|---------|------------|---------------|--|-------------------------|--|
| | | | | | (145.484) | | |
| 774 | Purchased | KOTHAR | 90/5 | 0.016 | CHHIRHAI ML (145.484) | ML | MINING |
| 775 | Purchased | KOTHAR | 78 | 1.396 | CHHIRHAI ML (145.484) | ML | MINING |
| 776 | Purchased | KOTHAR | 80/1 ka | 0.930 | CHHIRHAI ML (145.484) | ML | MINING |
| 777 | Purchased | KOTHAR | 70/2 | 0.028 | CHHIRHAI ML (145.484) | ML | MINING |
| 778 | Purchased | KOTHAR | 74/2 | 0.157 | CHHIRHAI ML (145.484) | ML | MINING |
| 779 | Purchased | KOTHAR | 67/5 | 0.348 | CHHIRHAI ML (145.484) | ML | MINING |
| 780 | Purchased | KOTHAR | 75/5 | 0.120 | CHHIRHAI ML (145.484) | ML | MINING |
| 781 | Purchased | KOTHAR | 70/1 gha | 0.036 | CHHIRHAI ML (145.484) | ML | MINING |
| 782 | Purchased | KOTHAR | 74/1 gha | 0.200 | CHHIRHAI ML (145.484) | ML | MINING |
| 783 | Purchased | KOTHAR | 70/1 ga | 0.036 | CHHIRHAI ML (145.484) | ML | MINING |
| 784 | Purchased | KOTHAR | 74/1 ga | 0.199 | CHHIRHAI ML (145.484) | ML | MINING |
| 785 | Purchased | KOTHAR | 72/1 kha | 0.378 | CHHIRHAI ML (145.484) | ML | MINING |
| 786 | Purchased | JIGNA | 345/2 | 0.545 | CHHIRHAI ML (145.484) | ML | MINING |
| 787 | Purchased | JIGNA | 344 | 1.356 | CHHIRHAI ML (145.484) | ML | MINING |
| 788 | Purchased | ARGAT | 9/1 | 0.914 | ARGAT ML (363.070) | ML | MINING |
| 789 | Purchased | ARGAT | 14/2 | 0.073 | ARGAT ML (363.070) | ML | MINING |
| 790 | Purchased | ARGAT | 15/3 | 0.053 | ARGAT ML (363.070) | ML | MINING |
| 791 | Purchased | KOTHAR | 21/97/1 Ga | 0.297 | ARGAT ML (363.070) | ML | MINING |

| S. N. | Type of Land (Purchased/Awarded/ Govt. /Other(to be specified)) | VILLAGE | KHASRA NO. | AREA IN HECT. | Details of Mining Leases, against which acquired (if applicable) | ML / PL (If applicable) | Current Use (Mining / Plant & Other Infra) |
|-------|---|---------|------------|---------------|--|-------------------------|--|
| 792 | Purchased | KOTHAR | 51 | 0.676 | ARGAT ML (363.070) | ML | MINING |
| 793 | Purchased | KOTHAR | 52 | 0.053 | ARGAT ML (363.070) | ML | MINING |
| 794 | Purchased | KOTHAR | 57 | 0.045 | ARGAT ML (363.070) | ML | MINING |
| 795 | Purchased | KOTHAR | 58/1 | 0.765 | ARGAT ML (363.070) | ML | MINING |
| 796 | Purchased | KOTHAR | 59/2 | 0.158 | ARGAT ML (363.070) | ML | MINING |
| 797 | Purchased | KOTHAR | 58/2 | 1.511 | ARGAT ML (363.070) | ML | MINING |
| 798 | Purchased | KOTHAR | 36/1ga | 0.210 | ARGAT ML (363.070) | ML | MINING |
| 799 | Purchased | KOTHAR | 36/2 | 0.069 | ARGAT ML (363.070) | ML | MINING |
| 800 | Purchased | KOTHAR | 37/1 | 0.561 | ARGAT ML (363.070) | ML | MINING |
| 801 | Purchased | KOTHAR | 36/1 ka | 0.210 | ARGAT ML (363.070) | ML | MINING |
| 802 | Purchased | KOTHAR | 25/3 ka/2 | 0.101 | ARGAT ML (363.070) | ML | MINING |
| 803 | Purchased | KOTHAR | 36/1 kha | 0.210 | ARGAT ML (363.070) | ML | MINING |
| 804 | Purchased | KOTHAR | 21/97/1kh | 0.305 | ARGAT ML (363.070) | ML | MINING |
| 805 | Purchased | KOTHAR | 61/1 | 0.157 | ARGAT ML (363.070) | ML | MINING |
| 806 | Purchased | KOTHAR | 4/3 | 0.197 | ARGAT ML (363.070) | ML | MINING |
| 807 | Purchased | KOTHAR | 40/3 | 0.028 | ARGAT ML (363.070) | ML | MINING |
| 808 | Purchased | KOTHAR | 41/3 | 0.409 | ARGAT ML (363.070) | ML | MINING |
| 809 | Purchased | KOTHAR | 42/3 | 0.339 | ARGAT ML (363.070) | ML | MINING |
| 810 | Purchased | KOTHAR | 13/2 | 0.172 | ARGAT ML (363.070) | ML | MINING |
| 811 | Purchased | KOTHAR | 38/98/2 | 0.176 | ARGAT ML (363.070) | ML | MINING |
| 812 | Purchased | KOTHAR | 4/2 | 0.198 | ARGAT ML (363.070) | ML | MINING |
| 813 | Purchased | KOTHAR | 42/2 | 0.021 | ARGAT ML (363.070) | ML | MINING |
| 814 | Purchased | KOTHAR | 11/4 | 0.546 | ARGAT ML (363.070) | ML | MINING |
| 815 | Purchased | KOTHAR | 43/5 | 0.038 | ARGAT ML (363.070) | ML | MINING |
| 816 | Purchased | KOTHAR | 44/5 | 0.062 | ARGAT ML (363.070) | ML | MINING |
| 817 | Purchased | KOTHAR | 36/6 | 0.421 | ARGAT ML | ML | MINING |

| S. N. | Type of Land (Purchased/Awarded/ Govt. /Other(to be specified)) | VILLAGE | KHASRA NO. | AREA IN HECT. | Details of Mining Leases, against which acquired (if applicable) | ML / PL (If applicable) | Current Use (Mining / Plant & Other Infra) |
|-------|---|-------------|------------|---------------|--|-------------------------|--|
| | | | | | (363.070) | | |
| 818 | Purchased | KOTHAR | 38/98/4 | 0.593 | ARGAT ML (363.070) | ML | MINING |
| 819 | Purchased | KOTHAR | 48/2 | 0.962 | ARGAT ML (363.070) | ML | MINING |
| 820 | Purchased | KOTHAR | 49 | 0.575 | ARGAT ML (363.070) | ML | MINING |
| 821 | Purchased | KOTHAR | 56/1 | 0.295 | ARGAT ML (363.070) | ML | MINING |
| 822 | Purchased | KOTHAR | 13/1 | 0.177 | ARGAT ML (363.070) | ML | MINING |
| 823 | Purchased | KOTHAR | 38/98/1 | 0.172 | ARGAT ML (363.070) | ML | MINING |
| 824 | Purchased | KOTHAR | 22 | 0.291 | ARGAT ML (363.070) | ML | MINING |
| 825 | Purchased | KOTHAR | 23 | 0.575 | ARGAT ML (363.070) | ML | MINING |
| 826 | Purchased | KOTHAR | 24 | 0.579 | ARGAT ML (363.070) | ML | MINING |
| 827 | Purchased | KOTHAR | 62 | 0.692 | ARGAT ML (363.070) | ML | MINING |
| 828 | Purchased | KOTHAR | 18 | 0.571 | ARGAT ML (363.070) | ML | MINING |
| 829 | Purchased | KOTHAR | 13/3 | 0.336 | ARGAT ML (363.070) | ML | MINING |
| 830 | Purchased | KOTHAR | 38/98/3 | 0.241 | ARGAT ML (363.070) | ML | MINING |
| 831 | Purchased | KOTHAR | 46/3 | 0.553 | ARGAT ML (363.070) | ML | MINING |
| 832 | Purchased | KOTHAR | 47/3 | 0.040 | ARGAT ML (363.070) | ML | MINING |
| 833 | Purchased | KOTHAR | 48/1 | 0.930 | ARGAT ML (363.070) | ML | MINING |
| 834 | Purchased | KOTHAR | 25/3 ka/1 | 0.220 | ARGAT ML (363.070) | ML | MINING |
| 835 | Purchased | KOTHAR | 26/3 | 0.134 | ARGAT ML (363.070) | ML | MINING |
| 836 | Purchased | THADGATI YA | 75/1ka | 0.217 | ARGAT ML (363.070) | ML | MINING |
| 837 | Purchased | THADGATI YA | 63/1 | 0.518 | ARGAT ML (363.070) | ML | MINING |
| 838 | Purchased | THADGATI YA | 69/2 ka | 0.027 | ARGAT ML (363.070) | ML | MINING |
| 839 | Purchased | THADGATI YA | 70/1 | 0.028 | ARGAT ML (363.070) | ML | MINING |
| 840 | Purchased | THADGATI YA | 71/1 | 0.138 | ARGAT ML (363.070) | ML | MINING |
| 841 | Purchased | THADGATI YA | 72/1 ka | 0.323 | ARGAT ML (363.070) | ML | MINING |
| 842 | Purchased | THADGATI YA | 73/1 | 0.035 | ARGAT ML (363.070) | ML | MINING |

| S. N. | Type of Land (Purchased/Awarded/ Govt. /Other(to be specified)) | VILLAGE | KHASRA NO. | AREA IN HECT. | Details of Mining Leases, against which acquired (if applicable) | ML / PL (If applicable) | Current Use (Mining / Plant & Other Infra) |
|-------|---|-------------|--------------|---------------|--|-------------------------|--|
| 843 | Purchased | THADGATI YA | 74/1 | 0.009 | ARGAT ML (363.070) | ML | MINING |
| 844 | Purchased | THADGATI YA | 77/3 ka | 0.025 | ARGAT ML (363.070) | ML | MINING |
| 845 | Purchased | THADGATI YA | 78/1 | 1.274 | ARGAT ML (363.070) | ML | MINING |
| 846 | Purchased | THADGATI YA | 80 | 0.040 | ARGAT ML (363.070) | ML | MINING |
| 847 | Purchased | THADGATI YA | 86/2 ka | 0.240 | ARGAT ML (363.070) | ML | MINING |
| 848 | Purchased | THADGATI YA | 87/2 ka | 0.150 | ARGAT ML (363.070) | ML | MINING |
| 849 | Purchased | THADGATI YA | 88/2 | 0.293 | ARGAT ML (363.070) | ML | MINING |
| 850 | Purchased | THADGATI YA | 90/4 | 1.311 | ARGAT ML (363.070) | ML | MINING |
| 851 | Purchased | THADGATI YA | 89/4 | 0.859 | ARGAT ML (363.070) | ML | MINING |
| 852 | Purchased | JIGNA | 35/2/kha | 0.105 | ARGAT ML (363.070) | ML | MINING |
| 853 | Purchased | JIGNA | 36/2 kha/2 | 0.613 | ARGAT ML (363.070) | ML | MINING |
| 854 | Purchased | JIGNA | 38/2/1 kha/2 | 0.279 | ARGAT ML (363.070) | ML | MINING |
| 855 | Purchased | JIGNA | 39/2 | 0.077 | ARGAT ML (363.070) | ML | MINING |
| 856 | Purchased | JIGNA | 38/1 ga | 0.061 | ARGAT ML (363.070) | ML | MINING |
| 857 | Purchased | JIGNA | 50/3 | 0.293 | ARGAT ML (363.070) | ML | MINING |
| 858 | Purchased | JHOPA | 239/1 | 0.053 | ARGAT ML (363.070) | ML | MINING |
| 859 | Purchased | JHOPA | 240/1 | 0.068 | ARGAT ML (363.070) | ML | MINING |
| 860 | Purchased | JHOPA | 307/2 KA | 0.067 | ARGAT ML (363.070) | ML | MINING |
| 861 | Purchased | JHOPA | 347/2 | 0.121 | ARGAT ML (363.070) | ML | MINING |
| 862 | Purchased | JHOPA | 354 | 0.024 | ARGAT ML (363.070) | ML | MINING |
| 863 | Purchased | JHOPA | 355/2 | 0.081 | ARGAT ML (363.070) | ML | MINING |
| 864 | Purchased | JHOPA | 363 | 0.166 | ARGAT ML (363.070) | ML | MINING |
| 865 | Purchased | KHODARI | 604/1 KA | 0.032 | ARGAT ML (363.070) | ML | MINING |
| 866 | Purchased | KHODARI | 606 | 0.109 | ARGAT ML (363.070) | ML | MINING |
| 867 | Purchased | KHODARI | 605/2 | 0.081 | ARGAT ML (363.070) | ML | MINING |
| 868 | Purchased | KHODARI | 607/2 | 0.081 | ARGAT ML | ML | MINING |

| S. N. | Type of Land (Purchased/Awarded/ Govt. /Other(to be specified)) | VILLAGE | KHASRA NO. | AREA IN HECT. | Details of Mining Leases, against which acquired (if applicable) | ML / PL (If applicable) | Current Use (Mining / Plant & Other Infra) |
|-------|---|---------|------------|---------------|--|-------------------------|--|
| | | | | | (363.070) | | |
| 869 | Purchased | BIJURI | 233 | 0.012 | ARGAT ML (363.070) | ML | MINING |
| 870 | Purchased | BIJURI | 234 | 0.081 | ARGAT ML (363.070) | ML | MINING |
| 871 | Purchased | BIJURI | 235 | 0.142 | ARGAT ML (363.070) | ML | MINING |
| 872 | Purchased | BIJURI | 236/3 | 0.081 | ARGAT ML (363.070) | ML | MINING |
| 873 | Purchased | HINAUTI | 45/1 | 0.527 | HINAUTI ML (378.261) | ML | MINING |
| 874 | Purchased | HINAUTI | 40/1 | 0.073 | HINAUTI ML (378.261) | ML | MINING |
| 875 | Purchased | HINAUTI | 42/1 KA | 0.33 | HINAUTI ML (378.261) | ML | MINING |
| 876 | Purchased | HINAUTI | 42 /1 kha | 0.218 | HINAUTI ML (378.261) | ML | MINING |
| 877 | Purchased | HINAUTI | 43/1/1 | 0.113 | HINAUTI ML (378.261) | ML | MINING |
| 878 | Purchased | HINAUTI | 45/2 | 0.194 | HINAUTI ML (378.261) | ML | MINING |
| 879 | Purchased | HINAUTI | 42 /1 ga | 0.218 | HINAUTI ML (378.261) | ML | MINING |
| 880 | Purchased | HINAUTI | 43/2 | 0.032 | HINAUTI ML (378.261) | ML | MINING |
| 881 | Purchased | HINAUTI | 44/1 | 0.081 | HINAUTI ML (378.261) | ML | MINING |
| 882 | Purchased | HINAUTI | 45/3 | 0.198 | HINAUTI ML (378.261) | ML | MINING |
| 883 | Purchased | HINAUTI | 1144/2 Ka | 0.688 | HINAUTI ML (378.261) | ML | MINING |
| 884 | Purchased | HINAUTI | 1145/2 | 0.405 | HINAUTI ML (378.261) | ML | MINING |
| 885 | Purchased | HINAUTI | 1143/2 | 0.631 | HINAUTI ML (378.261) | ML | MINING |
| 886 | Purchased | HINAUTI | 1146/1 | 0.016 | HINAUTI ML (378.261) | ML | MINING |

| S. N. | Type of Land (Purchased/Awarded/ Govt. /Other(to be specified)) | VILLAGE | KHASRA NO. | AREA IN HECT. | Details of Mining Leases, against which acquired (if applicable) | ML / PL (If applicable) | Current Use (Mining / Plant & Other Infra) |
|-------|---|---------|---------------|---------------|--|-------------------------|--|
| 887 | Purchased | HINAUTI | 968/1 | 0.405 | HINAUTI ML (378.261) | ML | MINING |
| 888 | Purchased | HINAUTI | 973/2 | 0.036 | HINAUTI ML (378.261) | ML | MINING |
| 889 | Purchased | HINAUTI | 974/2 | 0.373 | HINAUTI ML (378.261) | ML | MINING |
| 890 | Purchased | HINAUTI | 977 | 0.334 | HINAUTI ML (378.261) | ML | MINING |
| 891 | Purchased | HINAUTI | 978 | 0.024 | HINAUTI ML (378.261) | ML | MINING |
| 892 | Purchased | HINAUTI | 980 | 0.235 | HINAUTI ML (378.261) | ML | MINING |
| 893 | Purchased | HINAUTI | 981 | 0.741 | HINAUTI ML (378.261) | ML | MINING |
| 894 | Purchased | HINAUTI | 983/5 | 0.210 | HINAUTI ML (378.261) | ML | MINING |
| 895 | Purchased | HINAUTI | 964/1/1 kha | 0.513 | HINAUTI ML (378.261) | ML | MINING |
| 896 | Purchased | HINAUTI | 964/1/1 GA | 0.513 | HINAUTI ML (378.261) | ML | MINING |
| 897 | Purchased | HINAUTI | 964/1/1ka | 0.513 | HINAUTI ML (378.261) | ML | MINING |
| 898 | Purchased | HINAUTI | 964/1/1 kha/2 | 0.170 | HINAUTI ML (378.261) | ML | MINING |
| 899 | Purchased | HINAUTI | 964/1/1 ka/2 | 0.170 | HINAUTI ML (378.261) | ML | MINING |
| 900 | Purchased | HINAUTI | 964/1/1ga/2 | 0.170 | HINAUTI ML (378.261) | ML | MINING |
| 901 | Purchased | HINAUTI | 1144/3 kha | 0.202 | HINAUTI ML (378.261) | ML | MINING |
| 902 | Purchased | HINAUTI | 1147 | 0.482 | HINAUTI ML (378.261) | ML | MINING |
| 903 | Purchased | HINAUTI | 997/2 | 0.081 | HINAUTI ML (378.261) | ML | MINING |

| S. N. | Type of Land (Purchased/Awarded/ Govt. /Other(to be specified)) | VILLAGE | KHASRA NO. | AREA IN HECT. | Details of Mining Leases, against which acquired (if applicable) | ML / PL (If applicable) | Current Use (Mining / Plant & Other Infra) |
|-------|---|---------|------------|---------------|--|-------------------------|--|
| 904 | Purchased | HINAUTI | 1138/1 ka | 0.052 | HINAUTI ML (378.261) | ML | MINING |
| 905 | Purchased | HINAUTI | 1000 | 0.579 | HINAUTI ML (378.261) | ML | MINING |
| 906 | Purchased | HINAUTI | 1143/1 | 0.490 | HINAUTI ML (378.261) | ML | MINING |
| 907 | Purchased | HINAUTI | 1144/1 | 0.445 | HINAUTI ML (378.261) | ML | MINING |
| 908 | Purchased | HINAUTI | 1145/1 | 0.081 | HINAUTI ML (378.261) | ML | MINING |
| 909 | Purchased | HINAUTI | 952 | 0.121 | HINAUTI ML (378.261) | ML | MINING |
| 910 | Purchased | HINAUTI | 953 | 0.136 | HINAUTI ML (378.261) | ML | MINING |
| 911 | Purchased | HINAUTI | 955 | 0.967 | HINAUTI ML (378.261) | ML | MINING |
| 912 | Purchased | HINAUTI | 956 | 0.583 | HINAUTI ML (378.261) | ML | MINING |
| 913 | Purchased | HINAUTI | 992 | 0.093 | HINAUTI ML (378.261) | ML | MINING |
| 914 | Purchased | HINAUTI | 994 | 0.117 | HINAUTI ML (378.261) | ML | MINING |
| 915 | Purchased | HINAUTI | 970/4 ga | 0.097 | HINAUTI ML (378.261) | ML | MINING |
| 916 | Purchased | HINAUTI | 970/5 ga | 0.113 | HINAUTI ML (378.261) | ML | MINING |
| 917 | Purchased | HINAUTI | 972/1 ga | 0.016 | HINAUTI ML (378.261) | ML | MINING |
| 918 | Purchased | HINAUTI | 973/1 ga | 0.008 | HINAUTI ML (378.261) | ML | MINING |
| 919 | Purchased | HINAUTI | 974/1 ga | 0.055 | HINAUTI ML (378.261) | ML | MINING |
| 920 | Purchased | HINAUTI | 976/3 | 0.142 | HINAUTI ML (378.261) | ML | MINING |

| S. N. | Type of Land (Purchased/Awarded/ Govt. /Other(to be specified)) | VILLAGE | KHASRA NO. | AREA IN HECT. | Details of Mining Leases, against which acquired (if applicable) | ML / PL (If applicable) | Current Use (Mining / Plant & Other Infra) |
|-------|---|---------|------------|---------------|--|-------------------------|--|
| 921 | Purchased | HINAUTI | 970/4 Anga | 0.101 | HINAUTI ML (378.261) | ML | MINING |
| 922 | Purchased | HINAUTI | 972/1 Anga | 0.016 | HINAUTI ML (378.261) | ML | MINING |
| 923 | Purchased | HINAUTI | 973/1 Anga | 0.004 | HINAUTI ML (378.261) | ML | MINING |
| 924 | Purchased | HINAUTI | 974/1 Anga | 0.065 | HINAUTI ML (378.261) | ML | MINING |
| 925 | Purchased | HINAUTI | 976/5 | 0.142 | HINAUTI ML (378.261) | ML | MINING |
| 926 | Purchased | HINAUTI | 970/4 Kha | 0.150 | HINAUTI ML (378.261) | ML | MINING |
| 927 | Purchased | HINAUTI | 972/1 Kha | 0.020 | HINAUTI ML (378.261) | ML | MINING |
| 928 | Purchased | HINAUTI | 973/1 Kha | 0.012 | HINAUTI ML (378.261) | ML | MINING |
| 929 | Purchased | HINAUTI | 974/1 Kha | 0.093 | HINAUTI ML (378.261) | ML | MINING |
| 930 | Purchased | HINAUTI | 976/2 | 0.214 | HINAUTI ML (378.261) | ML | MINING |
| 931 | Purchased | HINAUTI | 970/5 Kha | 0.057 | HINAUTI ML (378.261) | ML | MINING |
| 932 | Purchased | HINAUTI | 65/3/2 | 0.303 | HINAUTI ML (378.261) | ML | MINING |
| 933 | Purchased | HINAUTI | 65/3/4 | 0.303 | HINAUTI ML (378.261) | ML | MINING |
| 934 | Purchased | HINAUTI | 61/3/2 | 0.121 | HINAUTI ML (378.261) | ML | MINING |
| 935 | Purchased | HINAUTI | 62/2/2 | 0.053 | HINAUTI ML (378.261) | ML | MINING |
| 936 | Purchased | HINAUTI | 65/3/2 | 0.158 | HINAUTI ML (378.261) | ML | MINING |
| 937 | Purchased | HINAUTI | 68/3/2 | 0.008 | HINAUTI ML (378.261) | ML | MINING |

| S. N. | Type of Land (Purchased/Awarded/ Govt. /Other(to be specified)) | VILLAGE | KHASRA NO. | AREA IN HECT. | Details of Mining Leases, against which acquired (if applicable) | ML / PL (If applicable) | Current Use (Mining / Plant & Other Infra) |
|-------|---|---------|------------|---------------|--|-------------------------|--|
| 938 | Purchased | HINAUTI | 61/3/1 | 0.121 | HINAUTI ML (378.261) | ML | MINING |
| 939 | Purchased | HINAUTI | 62/2/1 | 0.053 | HINAUTI ML (378.261) | ML | MINING |
| 940 | Purchased | HINAUTI | 65/3/1 | 0.158 | HINAUTI ML (378.261) | ML | MINING |
| 941 | Purchased | HINAUTI | 68/2/1 | 0.008 | HINAUTI ML (378.261) | ML | MINING |
| 942 | Purchased | HINAUTI | 484/1 | 0.133 | HINAUTI ML (378.261) | ML | MINING |
| 943 | Purchased | HINAUTI | 487/2 | 0.061 | HINAUTI ML (378.261) | ML | MINING |
| 944 | Purchased | HINAUTI | 495/1 Kha | 0.040 | HINAUTI ML (378.261) | ML | MINING |
| 945 | Purchased | HINAUTI | 46/1 | 0.143 | HINAUTI ML (378.261) | ML | MINING |
| 946 | Purchased | HINAUTI | 487/1 | 0.050 | HINAUTI ML (378.261) | ML | MINING |
| 947 | Purchased | HINAUTI | 495/1 ka | 0.041 | HINAUTI ML (378.261) | ML | MINING |
| 948 | Purchased | HINAUTI | 46/3 | 0.117 | HINAUTI ML (378.261) | ML | MINING |
| 949 | Purchased | HINAUTI | 496/1 | 0.109 | HINAUTI ML (378.261) | ML | MINING |
| 950 | Purchased | HINAUTI | 484/2 | 0.249 | HINAUTI ML (378.261) | ML | MINING |
| 951 | Purchased | HINAUTI | 498/2 | 0.332 | HINAUTI ML (378.261) | ML | MINING |
| 952 | Purchased | HINAUTI | 500/2 | 0.081 | HINAUTI ML (378.261) | ML | MINING |
| 953 | Purchased | HINAUTI | 501 | 0.065 | HINAUTI ML (378.261) | ML | MINING |
| 954 | Purchased | HINAUTI | 970/4 ka | 0.150 | HINAUTI ML (378.261) | ML | MINING |

| S. N. | Type of Land (Purchased/Awarded/ Govt. /Other(to be specified)) | VILLAGE | KHASRA NO. | AREA IN HECT. | Details of Mining Leases, against which acquired (if applicable) | ML / PL (If applicable) | Current Use (Mining / Plant & Other Infra) |
|-------|---|---------|------------|---------------|--|-------------------------|--|
| 955 | Purchased | HINAUTI | 970/5 ka | 0.061 | HINAUTI ML (378.261) | ML | MINING |
| 956 | Purchased | HINAUTI | 972/1 ka | 0.024 | HINAUTI ML (378.261) | ML | MINING |
| 957 | Purchased | HINAUTI | 973/1 ka | 0.008 | HINAUTI ML (378.261) | ML | MINING |
| 958 | Purchased | HINAUTI | 974/1 ka | 0.093 | HINAUTI ML (378.261) | ML | MINING |
| 959 | Purchased | HINAUTI | 976/1 | 0.210 | HINAUTI ML (378.261) | ML | MINING |
| 960 | Purchased | HINAUTI | 970/4 gha | 0.101 | HINAUTI ML (378.261) | ML | MINING |
| 961 | Purchased | HINAUTI | 972/1 gha | 0.016 | HINAUTI ML (378.261) | ML | MINING |
| 962 | Purchased | HINAUTI | 973/1 gha | 0.004 | HINAUTI ML (378.261) | ML | MINING |
| 963 | Purchased | HINAUTI | 974/1 gha | 0.065 | HINAUTI ML (378.261) | ML | MINING |
| 964 | Purchased | HINAUTI | 976/4 | 0.142 | HINAUTI ML (378.261) | ML | MINING |
| 965 | Purchased | HINAUTI | 1137/1 | 1.988 | HINAUTI ML (378.261) | ML | MINING |
| 966 | Purchased | HINAUTI | 1143/3 | 0.672 | HINAUTI ML (378.261) | ML | MINING |
| 967 | Purchased | HINAUTI | 1144/3 K | 0.724 | HINAUTI ML (378.261) | ML | MINING |
| 968 | Purchased | HINAUTI | 1145/3 | 0.279 | HINAUTI ML (378.261) | ML | MINING |
| 969 | Purchased | HINAUTI | 1146/2 | 0.016 | HINAUTI ML (378.261) | ML | MINING |
| 970 | Purchased | HINAUTI | 1141 | 0.125 | HINAUTI ML (378.261) | ML | MINING |
| 971 | Purchased | HINAUTI | 1142 | 0.470 | HINAUTI ML (378.261) | ML | MINING |

| S. N. | Type of Land (Purchased/Awarded/ Govt. /Other(to be specified)) | VILLAGE | KHASRA NO. | AREA IN HECT. | Details of Mining Leases, against which acquired (if applicable) | ML / PL (If applicable) | Current Use (Mining / Plant & Other Infra) |
|-------|---|---------|-------------|---------------|--|-------------------------|--|
| 972 | Purchased | HINAUTI | 1150/2 | 0.146 | HINAUTI ML (378.261) | ML | MINING |
| 973 | Purchased | HINAUTI | 1199 | 0.340 | HINAUTI ML (378.261) | ML | MINING |
| 974 | Purchased | HINAUTI | 1200 | 0.644 | HINAUTI ML (378.261) | ML | MINING |
| 975 | Purchased | HINAUTI | 1201 | 0.085 | HINAUTI ML (378.261) | ML | MINING |
| 976 | Purchased | HINAUTI | 910/1/2 | 0.106 | HINAUTI ML (378.261) | ML | MINING |
| 977 | Purchased | HINAUTI | 914/1 k/2/2 | 0.061 | HINAUTI ML (378.261) | ML | MINING |
| 978 | Purchased | HINAUTI | 913/1/2 | 0.049 | HINAUTI ML (378.261) | ML | MINING |
| 979 | Purchased | HINAUTI | 915/2/1 | 0.109 | HINAUTI ML (378.261) | ML | MINING |
| 980 | Purchased | HINAUTI | 910/1/3 | 0.109 | HINAUTI ML (378.261) | ML | MINING |
| 981 | Purchased | HINAUTI | 914/1 k/2/3 | 0.061 | HINAUTI ML (378.261) | ML | MINING |
| 982 | Purchased | HINAUTI | 913/1/3 | 0.049 | HINAUTI ML (378.261) | ML | MINING |
| 983 | Purchased | HINAUTI | 915/3/1 | 0.109 | HINAUTI ML (378.261) | ML | MINING |
| 984 | Purchased | HINAUTI | 915/1/2 | 0.202 | HINAUTI ML (378.261) | ML | MINING |
| 985 | Purchased | HINAUTI | 915/2/2 | 0.202 | HINAUTI ML (378.261) | ML | MINING |
| 986 | Purchased | HINAUTI | 915/3/2 | 0.202 | HINAUTI ML (378.261) | ML | MINING |
| 987 | Purchased | HINAUTI | 910/1/1 | 0.105 | HINAUTI ML (378.261) | ML | MINING |
| 988 | Purchased | HINAUTI | 914/1 k/2/1 | 0.057 | HINAUTI ML (378.261) | ML | MINING |

| S. N. | Type of Land (Purchased/Awarded/ Govt. /Other(to be specified)) | VILLAGE | KHASRA NO. | AREA IN HECT. | Details of Mining Leases, against which acquired (if applicable) | ML / PL (If applicable) | Current Use (Mining / Plant & Other Infra) |
|-------|---|---------|------------|---------------|--|-------------------------|--|
| 989 | Purchased | HINAUTI | 913/1/1 | 0.053 | HINAUTI ML (378.261) | ML | MINING |
| 990 | Purchased | HINAUTI | 915/1/1 | 0.109 | HINAUTI ML (378.261) | ML | MINING |
| 991 | Purchased | HINAUTI | 983/4 | 0.214 | HINAUTI ML (378.261) | ML | MINING |
| 992 | Purchased | HINAUTI | 61/2/3 | 0.150 | HINAUTI ML (378.261) | ML | MINING |
| 993 | Purchased | HINAUTI | 64/3 | 0.049 | HINAUTI ML (378.261) | ML | MINING |
| 994 | Purchased | HINAUTI | 65/2/3 | 0.162 | HINAUTI ML (378.261) | ML | MINING |
| 995 | Purchased | HINAUTI | 66/2/3 | 0.032 | HINAUTI ML (378.261) | ML | MINING |
| 996 | Purchased | HINAUTI | 68/2/3 | 0.008 | HINAUTI ML (378.261) | ML | MINING |
| 997 | Purchased | HINAUTI | 62/1/3 | 0.081 | HINAUTI ML (378.261) | ML | MINING |
| 998 | Purchased | HINAUTI | 61/2/1 | 0.154 | HINAUTI ML (378.261) | ML | MINING |
| 999 | Purchased | HINAUTI | 62/1/1 | 0.081 | HINAUTI ML (378.261) | ML | MINING |
| 1000 | Purchased | HINAUTI | 64/1 | 0.044 | HINAUTI ML (378.261) | ML | MINING |
| 1001 | Purchased | HINAUTI | 65/2/1 | 0.166 | HINAUTI ML (378.261) | ML | MINING |
| 1002 | Purchased | HINAUTI | 66/2/1 | 0.024 | HINAUTI ML (378.261) | ML | MINING |
| 1003 | Purchased | HINAUTI | 68/2/1 | 0.008 | HINAUTI ML (378.261) | ML | MINING |
| 1004 | Purchased | HINAUTI | 61/2/4 | 0.151 | HINAUTI ML (378.261) | ML | MINING |
| 1005 | Purchased | HINAUTI | 62/1/4 | 0.081 | HINAUTI ML (378.261) | ML | MINING |

| S. N. | Type of Land (Purchased/Awarded/ Govt. /Other(to be specified)) | VILLAGE | KHASRA NO. | AREA IN HECT. | Details of Mining Leases, against which acquired (if applicable) | ML / PL (If applicable) | Current Use (Mining / Plant & Other Infra) |
|-------|---|---------|------------|---------------|--|-------------------------|--|
| 1006 | Purchased | HINAUTI | 64/4 | 0.049 | HINAUTI ML (378.261) | ML | MINING |
| 1007 | Purchased | HINAUTI | 65/2/4 | 0.162 | HINAUTI ML (378.261) | ML | MINING |
| 1008 | Purchased | HINAUTI | 66/2/4 | 0.032 | HINAUTI ML (378.261) | ML | MINING |
| 1009 | Purchased | HINAUTI | 68/2/4 | 0.008 | HINAUTI ML (378.261) | ML | MINING |
| 1010 | Purchased | HINAUTI | 61/3/3 | 0.117 | HINAUTI ML (378.261) | ML | MINING |
| 1011 | Purchased | HINAUTI | 62/2/3 | 0.049 | HINAUTI ML (378.261) | ML | MINING |
| 1012 | Purchased | HINAUTI | 65/3/5 | 0.458 | HINAUTI ML (378.261) | ML | MINING |
| 1013 | Purchased | HINAUTI | 68/3/3 | 0.016 | HINAUTI ML (378.261) | ML | MINING |
| 1014 | Purchased | HINAUTI | 61/2/2 | 0.150 | HINAUTI ML (378.261) | ML | MINING |
| 1015 | Purchased | HINAUTI | 62/1/2 | 0.081 | HINAUTI ML (378.261) | ML | MINING |
| 1016 | Purchased | HINAUTI | 64/2 | 0.049 | HINAUTI ML (378.261) | ML | MINING |
| 1017 | Purchased | HINAUTI | 65/2/2 | 0.162 | HINAUTI ML (378.261) | ML | MINING |
| 1018 | Purchased | HINAUTI | 66/2/2 | 0.032 | HINAUTI ML (378.261) | ML | MINING |
| 1019 | Purchased | HINAUTI | 68/2/2 | 0.008 | HINAUTI ML (378.261) | ML | MINING |
| 1020 | Purchased | HINAUTI | 1140/1 | 0.202 | HINAUTI ML (378.261) | ML | MINING |
| 1021 | Purchased | HINAUTI | 964/3 | 0.170 | HINAUTI ML (378.261) | ML | MINING |
| 1022 | Purchased | HINAUTI | 1133/1 | 0.061 | HINAUTI ML (378.261) | ML | MINING |

| S. N. | Type of Land (Purchased/Awarded/ Govt. /Other(to be specified)) | VILLAGE | KHASRA NO. | AREA IN HECT. | Details of Mining Leases, against which acquired (if applicable) | ML / PL (If applicable) | Current Use (Mining / Plant & Other Infra) |
|-------|---|---------|------------|---------------|--|-------------------------|--|
| 1023 | Purchased | HINAUTI | 716/1 | 0.211 | HINAUTI ML (378.261) | ML | MINING |
| 1024 | Purchased | HINAUTI | 720 | 0.081 | HINAUTI ML (378.261) | ML | MINING |
| 1025 | Purchased | HINAUTI | 721 | 0.061 | HINAUTI ML (378.261) | ML | MINING |
| 1026 | Purchased | HINAUTI | 725 | 0.045 | HINAUTI ML (378.261) | ML | MINING |
| 1027 | Purchased | HINAUTI | 726 | 0.020 | HINAUTI ML (378.261) | ML | MINING |
| 1028 | Purchased | HINAUTI | 983/3 | 0.214 | HINAUTI ML (378.261) | ML | MINING |
| 1029 | Purchased | HINAUTI | 970/3 | 0.214 | HINAUTI ML (378.261) | ML | MINING |
| 1030 | Purchased | HINAUTI | 910/2 | 0.324 | HINAUTI ML (378.261) | ML | MINING |
| 1031 | Purchased | HINAUTI | 911 | 0.045 | HINAUTI ML (378.261) | ML | MINING |
| 1032 | Purchased | HINAUTI | 912 | 0.190 | HINAUTI ML (378.261) | ML | MINING |
| 1033 | Purchased | HINAUTI | 913/2 | 0.093 | HINAUTI ML (378.261) | ML | MINING |
| 1034 | Purchased | HINAUTI | 914/1 kha | 0.081 | HINAUTI ML (378.261) | ML | MINING |
| 1035 | Purchased | HINAUTI | 984/2 | 0.061 | HINAUTI ML (378.261) | ML | MINING |
| 1036 | Purchased | HINAUTI | 985/2 | 0.520 | HINAUTI ML (378.261) | ML | MINING |
| 1037 | Purchased | HINAUTI | 986/2 | 0.021 | HINAUTI ML (378.261) | ML | MINING |
| 1038 | Purchased | HINAUTI | 988/2 | 0.016 | HINAUTI ML (378.261) | ML | MINING |
| 1039 | Purchased | HINAUTI | 989/2 | 0.057 | HINAUTI ML (378.261) | ML | MINING |

| S. N. | Type of Land (Purchased/Awarded/ Govt. /Other(to be specified)) | VILLAGE | KHASRA NO. | AREA IN HECT. | Details of Mining Leases, against which acquired (if applicable) | ML / PL (If applicable) | Current Use (Mining / Plant & Other Infra) |
|-------|---|---------|--------------|---------------|--|-------------------------|--|
| 1040 | Purchased | HINAUTI | 996/2 | 0.125 | HINAUTI ML (378.261) | ML | MINING |
| 1041 | Purchased | HINAUTI | 997/3 | 0.366 | HINAUTI ML (378.261) | ML | MINING |
| 1042 | Purchased | HINAUTI | 998/2 | 0.085 | HINAUTI ML (378.261) | ML | MINING |
| 1043 | Purchased | HINAUTI | 1138/1 kha | 0.199 | HINAUTI ML (378.261) | ML | MINING |
| 1044 | Purchased | HINAUTI | 1148 | 0.097 | HINAUTI ML (378.261) | ML | MINING |
| 1045 | Purchased | HINAUTI | 1149 | 0.146 | HINAUTI ML (378.261) | ML | MINING |
| 1046 | Purchased | HINAUTI | 1144/2 kha/1 | 0.141 | HINAUTI ML (378.261) | ML | MINING |
| 1047 | Purchased | HINAUTI | 1144/2 kha/2 | 0.101 | HINAUTI ML (378.261) | ML | MINING |
| 1048 | Purchased | HINAUTI | 1133/3 | 0.263 | HINAUTI ML (378.261) | ML | MINING |
| 1049 | Purchased | HINAUTI | 1133/2 | 0.263 | HINAUTI ML (378.261) | ML | MINING |
| 1050 | Purchased | HINAUTI | 1138/2 | 0.202 | HINAUTI ML (378.261) | ML | MINING |
| 1051 | Purchased | HINAUTI | 979 | 0.352 | HINAUTI ML (378.261) | ML | MINING |
| 1052 | Purchased | HINAUTI | 61/1 | 0.364 | HINAUTI ML (378.261) | ML | MINING |
| 1053 | Purchased | HINAUTI | 63/1 | 0.117 | HINAUTI ML (378.261) | ML | MINING |
| 1054 | Purchased | HINAUTI | 63/2 | 0.105 | HINAUTI ML (378.261) | ML | MINING |
| 1055 | Purchased | HINAUTI | 65/1/1 | 0.376 | HINAUTI ML (378.261) | ML | MINING |
| 1056 | Purchased | HINAUTI | 1133/5 | 0.263 | HINAUTI ML (378.261) | ML | MINING |

| S. N. | Type of Land (Purchased/Awarded/ Govt. /Other(to be specified)) | VILLAGE | KHASRA NO. | AREA IN HECT. | Details of Mining Leases, against which acquired (if applicable) | ML / PL (If applicable) | Current Use (Mining / Plant & Other Infra) |
|-------|---|---------|------------|---------------|--|-------------------------|--|
| 1057 | Purchased | HINAUTI | 1133/4 | 0.263 | HINAUTI ML (378.261) | ML | MINING |
| 1058 | Purchased | HINAUTI | 916/1 | 0.368 | HINAUTI ML (378.261) | ML | MINING |
| 1059 | Purchased | HINAUTI | 917 | 0.138 | HINAUTI ML (378.261) | ML | MINING |
| 1060 | Purchased | HINAUTI | 918 | 0.016 | HINAUTI ML (378.261) | ML | MINING |
| 1061 | Purchased | HINAUTI | 921/1 | 0.158 | HINAUTI ML (378.261) | ML | MINING |
| 1062 | Purchased | HINAUTI | 922/1 | 0.020 | HINAUTI ML (378.261) | ML | MINING |
| 1063 | Purchased | HINAUTI | 923/1 | 0.765 | HINAUTI ML (378.261) | ML | MINING |
| 1064 | Purchased | HINAUTI | 916/3 | 0.376 | HINAUTI ML (378.261) | ML | MINING |
| 1065 | Purchased | HINAUTI | 919/2 | 0.166 | HINAUTI ML (378.261) | ML | MINING |
| 1066 | Purchased | HINAUTI | 920/2 | 0.024 | HINAUTI ML (378.261) | ML | MINING |
| 1067 | Purchased | HINAUTI | 921/3 | 0.154 | HINAUTI ML (378.261) | ML | MINING |
| 1068 | Purchased | HINAUTI | 922/3 | 0.020 | HINAUTI ML (378.261) | ML | MINING |
| 1069 | Purchased | HINAUTI | 923/3 | 0.729 | HINAUTI ML (378.261) | ML | MINING |
| 1070 | Purchased | HINAUTI | 916/2 | 0.376 | HINAUTI ML (378.261) | ML | MINING |
| 1071 | Purchased | HINAUTI | 919/1 | 0.162 | HINAUTI ML (378.261) | ML | MINING |
| 1072 | Purchased | HINAUTI | 920/1 | 0.024 | HINAUTI ML (378.261) | ML | MINING |
| 1073 | Purchased | HINAUTI | 921/2 | 0.154 | HINAUTI ML (378.261) | ML | MINING |

| S. N. | Type of Land (Purchased/Awarded/ Govt. /Other(to be specified)) | VILLAGE | KHASRA NO. | AREA IN HECT. | Details of Mining Leases, against which acquired (if applicable) | ML / PL (If applicable) | Current Use (Mining / Plant & Other Infra) |
|-------|---|---------|------------|---------------|--|-------------------------|--|
| 1074 | Purchased | HINAUTI | 922/2 | 0.020 | HINAUTI ML (378.261) | ML | MINING |
| 1075 | Purchased | HINAUTI | 923/2 | 0.729 | HINAUTI ML (378.261) | ML | MINING |
| 1076 | Purchased | HINAUTI | 966/1/2 | 0.202 | HINAUTI ML (378.261) | ML | MINING |
| 1077 | Purchased | HINAUTI | 964/7 | 0.177 | HINAUTI ML (378.261) | ML | MINING |
| 1078 | Purchased | HINAUTI | 964/6/2 | 0.122 | HINAUTI ML (378.261) | ML | MINING |
| 1079 | Purchased | HINAUTI | 964/5 | 0.177 | HINAUTI ML (378.261) | ML | MINING |
| 1080 | Purchased | HINAUTI | 706 | 0.012 | HINAUTI ML (378.261) | ML | MINING |
| 1081 | Purchased | HINAUTI | 707/1 | 0.036 | HINAUTI ML (378.261) | ML | MINING |
| 1082 | Purchased | HINAUTI | 708 | 0.097 | HINAUTI ML (378.261) | ML | MINING |
| 1083 | Purchased | HINAUTI | 709 | 0.267 | HINAUTI ML (378.261) | ML | MINING |
| 1084 | Purchased | HINAUTI | 711 | 0.040 | HINAUTI ML (378.261) | ML | MINING |
| 1085 | Purchased | HINAUTI | 485 | 0.150 | HINAUTI ML (378.261) | ML | MINING |
| 1086 | Purchased | HINAUTI | 487/4 | 0.052 | HINAUTI ML (378.261) | ML | MINING |
| 1087 | Purchased | HINAUTI | 46/2 | 0.136 | HINAUTI ML (378.261) | ML | MINING |
| 1088 | Purchased | HINAUTI | 495/1 ga | 0.024 | HINAUTI ML (378.261) | ML | MINING |
| 1089 | Purchased | HINAUTI | 487/3 | 0.057 | HINAUTI ML (378.261) | ML | MINING |
| 1090 | Purchased | HINAUTI | 914/1k/1 | 0.020 | HINAUTI ML (378.261) | ML | MINING |

| S. N. | Type of Land (Purchased/Awarded/ Govt. /Other(to be specified)) | VILLAGE | KHASRA NO. | AREA IN HECT. | Details of Mining Leases, against which acquired (if applicable) | ML / PL (If applicable) | Current Use (Mining / Plant & Other Infra) |
|-------|---|---------|------------|---------------|--|-------------------------|--|
| 1091 | Purchased | HINAUTI | 934/2/1 | 0.231 | HINAUTI ML (378.261) | ML | MINING |
| 1092 | Purchased | HINAUTI | 937/1 | 0.016 | HINAUTI ML (378.261) | ML | MINING |
| 1093 | Purchased | HINAUTI | 938/1 | 0.125 | HINAUTI ML (378.261) | ML | MINING |
| 1094 | Purchased | HINAUTI | 939/1 | 0.093 | HINAUTI ML (378.261) | ML | MINING |
| 1095 | Purchased | HINAUTI | 1138/1 | 0.162 | HINAUTI ML (378.261) | ML | MINING |
| 1096 | Purchased | HINAUTI | 995/2 | 0.020 | HINAUTI ML (378.261) | ML | MINING |
| 1097 | Purchased | HINAUTI | 999/2 | 0.008 | HINAUTI ML (378.261) | ML | MINING |
| 1098 | Purchased | HINAUTI | 1198 | 0.328 | HINAUTI ML (378.261) | ML | MINING |
| 1099 | Purchased | HINAUTI | 547/2 | 0.146 | HINAUTI ML (378.261) | ML | MINING |
| 1100 | Purchased | HINAUTI | 548/2 | 0.040 | HINAUTI ML (378.261) | ML | MINING |
| 1101 | Purchased | HINAUTI | 1320 | 0.352 | HINAUTI ML (378.261) | ML | MINING |
| 1102 | Purchased | HINAUTI | 1321 | 0.438 | HINAUTI ML (378.261) | ML | MINING |
| 1103 | Purchased | HINAUTI | 1322 | 0.040 | HINAUTI ML (378.261) | ML | MINING |
| 1104 | Purchased | HINAUTI | 719 | 0.117 | HINAUTI ML (378.261) | ML | MINING |
| 1105 | Purchased | HINAUTI | 722 | 0.061 | HINAUTI ML (378.261) | ML | MINING |
| 1106 | Purchased | HINAUTI | 868/2 | 0.109 | HINAUTI ML (378.261) | ML | MINING |
| 1107 | Purchased | HINAUTI | 15/3/1/1 | 0.016 | HINAUTI ML (378.261) | ML | MINING |

| S. N. | Type of Land (Purchased/Awarded/ Govt. /Other(to be specified)) | VILLAGE | KHASRA NO. | AREA IN HECT. | Details of Mining Leases, against which acquired (if applicable) | ML / PL (If applicable) | Current Use (Mining / Plant & Other Infra) |
|-------|---|---------|------------|---------------|--|-------------------------|--|
| 1108 | Purchased | HINAUTI | 16/3/1/1 | 0.016 | HINAUTI ML (378.261) | ML | MINING |
| 1109 | Purchased | HINAUTI | 17/3/1/1 | 0.004 | HINAUTI ML (378.261) | ML | MINING |
| 1110 | Purchased | HINAUTI | 933/1 | 0.036 | HINAUTI ML (378.261) | ML | MINING |
| 1111 | Purchased | HINAUTI | 15/3/2 | 0.032 | HINAUTI ML (378.261) | ML | MINING |
| 1112 | Purchased | HINAUTI | 16/3/2 | 0.032 | HINAUTI ML (378.261) | ML | MINING |
| 1113 | Purchased | HINAUTI | 17/3/2 | 0.008 | HINAUTI ML (378.261) | ML | MINING |
| 1114 | Purchased | HINAUTI | 15/3/1/2 | 0.016 | HINAUTI ML (378.261) | ML | MINING |
| 1115 | Purchased | HINAUTI | 16/3/1/2 | 0.016 | HINAUTI ML (378.261) | ML | MINING |
| 1116 | Purchased | HINAUTI | 17/3/1/2 | 0.004 | HINAUTI ML (378.261) | ML | MINING |
| 1117 | Purchased | HINAUTI | 1813 | 0.020 | HINAUTI ML (378.261) | ML | MINING |
| 1118 | Purchased | HINAUTI | 1809 | 0.016 | HINAUTI ML (378.261) | ML | MINING |
| 1119 | Purchased | HINAUTI | 1817 | 0.012 | HINAUTI ML (378.261) | ML | MINING |
| 1120 | Purchased | HINAUTI | 1818 | 0.012 | HINAUTI ML (378.261) | ML | MINING |
| 1121 | Purchased | HINAUTI | 1819 | 0.012 | HINAUTI ML (378.261) | ML | MINING |
| 1122 | Purchased | HINAUTI | 1822 | 0.012 | HINAUTI ML (378.261) | ML | MINING |
| 1123 | Purchased | HINAUTI | 1800 | 0.020 | HINAUTI ML (378.261) | ML | MINING |
| 1124 | Purchased | HINAUTI | 1823 | 0.012 | HINAUTI ML (378.261) | ML | MINING |

| S. N. | Type of Land (Purchased/Awarded/ Govt. /Other(to be specified)) | VILLAGE | KHASRA NO. | AREA IN HECT. | Details of Mining Leases, against which acquired (if applicable) | ML / PL (If applicable) | Current Use (Mining / Plant & Other Infra) |
|-------|---|------------|--------------|---------------|--|-------------------------|--|
| 1125 | Purchased | HINAUTI | 1825 | 0.020 | HINAUTI ML (378.261) | ML | MINING |
| 1126 | Purchased | HINAUTI | 1828 | 0.020 | HINAUTI ML (378.261) | ML | MINING |
| 1127 | Purchased | HINAUTI | 1829 | 0.020 | HINAUTI ML (378.261) | ML | MINING |
| 1128 | Purchased | BIHARGAN J | 30 | 0.308 | HINAUTI ML (378.261) | ML | MINING |
| 1129 | Purchased | BIHARGAN J | 31 | 0.769 | HINAUTI ML (378.261) | ML | MINING |
| 1130 | Purchased | BIHARGAN J | 32 | 0.660 | HINAUTI ML (378.261) | ML | MINING |
| 1131 | Purchased | BIHARGAN J | 33 | 0.040 | HINAUTI ML (378.261) | ML | MINING |
| 1132 | Purchased | BIHARGAN J | 35 | 0.745 | HINAUTI ML (378.261) | ML | MINING |
| 1133 | Purchased | BIHARGAN J | 36 | 0.247 | HINAUTI ML (378.261) | ML | MINING |
| 1134 | Purchased | BIHARGAN J | 42 | 0.672 | HINAUTI ML (378.261) | ML | MINING |
| 1135 | Purchased | BIHARGAN J | 43 | 0.175 | HINAUTI ML (378.261) | ML | MINING |
| 1136 | Purchased | BIHARGAN J | 46 | 0.085 | HINAUTI ML (378.261) | ML | MINING |
| 1137 | Purchased | BIHARGAN J | 47 | 0.312 | HINAUTI ML (378.261) | ML | MINING |
| 1138 | Purchased | BIHARGAN J | 48/49/50/132 | 2.740 | HINAUTI ML (378.261) | ML | MINING |
| 1139 | Purchased | BIHARGAN J | 65/1KA | 1.307 | HINAUTI ML (378.261) | ML | MINING |
| 1140 | Purchased | BIHARGAN J | 74/1 | 0.284 | HINAUTI ML (378.261) | ML | MINING |
| 1141 | Purchased | BIHARGAN J | 75 | 0.737 | HINAUTI ML (378.261) | ML | MINING |

| S. N. | Type of Land (Purchased/Awarded/ Govt. /Other(to be specified)) | VILLAGE | KHASRA NO. | AREA IN HECT. | Details of Mining Leases, against which acquired (if applicable) | ML / PL (If applicable) | Current Use (Mining / Plant & Other Infra) |
|-------|---|------------|-------------|---------------|--|-------------------------|--|
| 1142 | Purchased | BIHARGAN J | 76 | 0.061 | HINAUTI ML (378.261) | ML | MINING |
| 1143 | Purchased | BIHARGAN J | 128 | 0.053 | HINAUTI ML (378.261) | ML | MINING |
| 1144 | Purchased | BIHARGAN J | 131/133/134 | 1.620 | HINAUTI ML (378.261) | ML | MINING |
| 1145 | Purchased | BIHARGAN J | 135 | 0.036 | HINAUTI ML (378.261) | ML | MINING |
| 1146 | Purchased | BIHARGAN J | 281 | 0.061 | HINAUTI ML (378.261) | ML | MINING |
| 1147 | Purchased | BIHARGAN J | 32/487 | 0.073 | HINAUTI ML (378.261) | ML | MINING |
| 1148 | Purchased | BIHARGAN J | 5/486 | 0.134 | HINAUTI ML (378.261) | ML | MINING |
| 1149 | Purchased | BIHARGAN J | 136 | 0.077 | HINAUTI ML (378.261) | ML | MINING |
| 1150 | Purchased | BIHARGAN J | 205 | 0.109 | HINAUTI ML (378.261) | ML | MINING |
| 1151 | Purchased | BIHARGAN J | 127 | 0.381 | HINAUTI ML (378.261) | ML | MINING |
| 1152 | Purchased | BIHARGAN J | 129 | 0.999 | HINAUTI ML (378.261) | ML | MINING |
| 1153 | Purchased | BIHARGAN J | 130 | 0.340 | HINAUTI ML (378.261) | ML | MINING |
| 1154 | Purchased | BIHARGAN J | 54 | 0.081 | HINAUTI ML (378.261) | ML | MINING |
| 1155 | Purchased | BIHARGAN J | 55 | 0.214 | HINAUTI ML (378.261) | ML | MINING |
| 1156 | Purchased | BIHARGAN J | 56 | 0.214 | HINAUTI ML (378.261) | ML | MINING |
| 1157 | Purchased | BIHARGAN J | 22 | 0.020 | HINAUTI ML (378.261) | ML | MINING |
| 1158 | Purchased | BIHARGAN J | 58/1 | 0.391 | HINAUTI ML (378.261) | ML | MINING |

| S. N. | Type of Land (Purchased/Awarded/ Govt. /Other(to be specified)) | VILLAGE | KHASRA NO. | AREA IN HECT. | Details of Mining Leases, against which acquired (if applicable) | ML / PL (If applicable) | Current Use (Mining / Plant & Other Infra) |
|-------|---|------------|------------|---------------|--|-------------------------|--|
| 1159 | Purchased | BIHARGAN J | 62 | 0.101 | HINAUTI ML (378.261) | ML | MINING |
| 1160 | Purchased | BIHARGAN J | 63 | 0.028 | HINAUTI ML (378.261) | ML | MINING |
| 1161 | Purchased | BIHARGAN J | 65/2 | 2.120 | HINAUTI ML (378.261) | ML | MINING |
| 1162 | Purchased | BIHARGAN J | 66 | 0.170 | HINAUTI ML (378.261) | ML | MINING |
| 1163 | Purchased | BIHARGAN J | 67/3 | 0.113 | HINAUTI ML (378.261) | ML | MINING |
| 1164 | Purchased | BIHARGAN J | 72 | 0.024 | HINAUTI ML (378.261) | ML | MINING |
| 1165 | Purchased | BIHARGAN J | 73 | 0.548 | HINAUTI ML (378.261) | ML | MINING |
| 1166 | Purchased | BIHARGAN J | 74/2 | 0.284 | HINAUTI ML (378.261) | ML | MINING |
| 1167 | Purchased | BIHARGAN J | 52 | 1.053 | HINAUTI ML (378.261) | ML | MINING |
| 1168 | Purchased | BIHARGAN J | 53 | 0.024 | HINAUTI ML (378.261) | ML | MINING |
| 1169 | Purchased | BIHARGAN J | 59 | 0.518 | HINAUTI ML (378.261) | ML | MINING |
| 1170 | Purchased | BIHARGAN J | 60 | 0.032 | HINAUTI ML (378.261) | ML | MINING |
| 1171 | Purchased | BIHARGAN J | 11/2 K | 0.405 | HINAUTI ML (378.261) | ML | MINING |
| 1172 | Purchased | BIHARGAN J | 67/2 kh | 0.028 | HINAUTI ML (378.261) | ML | MINING |
| 1173 | Purchased | BIHARGAN J | 69/3 | 0.648 | HINAUTI ML (378.261) | ML | MINING |
| 1174 | Purchased | BIHARGAN J | 71/3 | 0.234 | HINAUTI ML (378.261) | ML | MINING |
| 1175 | Purchased | BIHARGAN J | 70/3 | 0.049 | HINAUTI ML (378.261) | ML | MINING |

| S. N. | Type of Land (Purchased/Awarded/ Govt. /Other(to be specified)) | VILLAGE | KHASRA NO. | AREA IN HECT. | Details of Mining Leases, against which acquired (if applicable) | ML / PL (If applicable) | Current Use (Mining / Plant & Other Infra) |
|-------|---|------------|----------------------|---------------|--|-------------------------|--|
| 1176 | Purchased | BIHARGAN J | 11/2 ga/19/23/(15/1) | 0.405 | HINAUTI ML (378.261) | ML | MINING |
| 1177 | Purchased | BIHARGAN J | 67/2 ka | 0.032 | HINAUTI ML (378.261) | ML | MINING |
| 1178 | Purchased | BIHARGAN J | 69/2 | 0.648 | HINAUTI ML (378.261) | ML | MINING |
| 1179 | Purchased | BIHARGAN J | 70/2 | 0.053 | HINAUTI ML (378.261) | ML | MINING |
| 1180 | Purchased | BIHARGAN J | 71/2 | 0.230 | HINAUTI ML (378.261) | ML | MINING |
| 1181 | Purchased | BIHARGAN J | 124 | 0.397 | HINAUTI ML (378.261) | ML | MINING |
| 1182 | Purchased | BIHARGAN J | 125 | 0.154 | HINAUTI ML (378.261) | ML | MINING |
| 1183 | Purchased | BIHARGAN J | 99/126 | 0.340 | HINAUTI ML (378.261) | ML | MINING |
| 1184 | Purchased | BIHARGAN J | 11/2 kha | 0.405 | HINAUTI ML (378.261) | ML | MINING |
| 1185 | Purchased | BIHARGAN J | 112/2 | 0.353 | HINAUTI ML (378.261) | ML | MINING |
| 1186 | Purchased | BIHARGAN J | 16/1 ka | 0.894 | HINAUTI ML (378.261) | ML | MINING |
| 1187 | Purchased | BIHARGAN J | 17 | 0.246 | HINAUTI ML (378.261) | ML | MINING |
| 1188 | Purchased | BIHARGAN J | 18 | 0.069 | HINAUTI ML (378.261) | ML | MINING |
| 1189 | Purchased | BIHARGAN J | 67/1 | 0.061 | HINAUTI ML (378.261) | ML | MINING |
| 1190 | Purchased | BIHARGAN J | 69/1 k | 0.251 | HINAUTI ML (378.261) | ML | MINING |
| 1191 | Purchased | BIHARGAN J | 70/1 | 0.101 | HINAUTI ML (378.261) | ML | MINING |
| 1192 | Purchased | BIHARGAN J | 71/1 | 0.445 | HINAUTI ML (378.261) | ML | MINING |

| S. N. | Type of Land (Purchased/Awarded/ Govt. /Other(to be specified)) | VILLAGE | KHASRA NO. | AREA IN HECT. | Details of Mining Leases, against which acquired (if applicable) | ML / PL (If applicable) | Current Use (Mining / Plant & Other Infra) |
|-------|---|------------|-----------------------------------|---------------|--|-------------------------|--|
| 1193 | Purchased | BIHARGAN J | 96/483 | 0.020 | HINAUTI ML (378.261) | ML | MINING |
| 1194 | Purchased | BIHARGAN J | 11/1 Anga / 15/1KHA / 19/5 / 23/5 | 0.619 | HINAUTI ML (378.261) | ML | MINING |
| 1195 | Purchased | BIHARGAN J | 11/1 kh / 15/1 / 19//1 / 23/1 | 0.619 | HINAUTI ML (378.261) | ML | MINING |
| 1196 | Purchased | BIHARGAN J | 69/1 Ga | 0.462 | HINAUTI ML (378.261) | ML | MINING |
| 1197 | Purchased | BIHARGAN J | 112/1 | 0.364 | HINAUTI ML (378.261) | ML | MINING |
| 1198 | Purchased | BIHARGAN J | 11/1 ka / 15/1 / 19/1 / 23/1 | 0.615 | HINAUTI ML (378.261) | ML | MINING |
| 1199 | Purchased | BIHARGAN J | 69/1 KHA | 0.077 | HINAUTI ML (378.261) | ML | MINING |
| 1200 | Purchased | BIHARGAN J | 58/2 | 0.202 | HINAUTI ML (378.261) | ML | MINING |
| 1201 | Purchased | BIHARGAN J | 68 | 0.219 | HINAUTI ML (378.261) | ML | MINING |
| 1202 | Purchased | BIHARGAN J | 113 | 0.712 | HINAUTI ML (378.261) | ML | MINING |
| 1203 | Purchased | BIHARGAN J | 114 | 0.016 | HINAUTI ML (378.261) | ML | MINING |
| 1204 | Purchased | BIHARGAN J | 116 | 0.255 | HINAUTI ML (378.261) | ML | MINING |
| 1205 | Purchased | BIHARGAN J | 118 | 0.704 | HINAUTI ML (378.261) | ML | MINING |
| 1206 | Purchased | BIHARGAN J | 119 | 0.328 | HINAUTI ML (378.261) | ML | MINING |
| 1207 | Purchased | BIHARGAN J | 120,121 | 1.356 | HINAUTI ML (378.261) | ML | MINING |
| 1208 | Purchased | BIHARGAN J | 167 | 0.057 | HINAUTI ML (378.261) | ML | MINING |
| 1209 | Purchased | BIHARGAN J | 16/1 Anga | 0.162 | HINAUTI ML (378.261) | ML | MINING |

| S. N. | Type of Land (Purchased/Awarded/ Govt. /Other(to be specified)) | VILLAGE | KHASRA NO. | AREA IN HECT. | Details of Mining Leases, against which acquired (if applicable) | ML / PL (If applicable) | Current Use (Mining / Plant & Other Infra) |
|-------|---|------------|---------------|---------------|--|-------------------------|--|
| 1210 | Purchased | BIHARGAN J | 16/1/ Chha | 0.101 | HINAUTI ML (378.261) | ML | MINING |
| 1211 | Purchased | BIHARGAN J | 16/1 Gha | 0.208 | HINAUTI ML (378.261) | ML | MINING |
| 1212 | Purchased | BIHARGAN J | 16/1 Kha | 0.101 | HINAUTI ML (378.261) | ML | MINING |
| 1213 | Purchased | BIHARGAN J | 16/1 Ga | 0.105 | HINAUTI ML (378.261) | ML | MINING |
| 1214 | Purchased | BIHARGAN J | 16/1 Cha/1 | 0.053 | HINAUTI ML (378.261) | ML | MINING |
| 1215 | Purchased | BIHARGAN J | 16/1 Cha/2 | 0.053 | HINAUTI ML (378.261) | ML | MINING |
| 1216 | Purchased | BIHARGAN J | 79/2 | 0.262 | HINAUTI ML (378.261) | ML | MINING |
| 1217 | Purchased | BIHARGAN J | 81 | 0.737 | HINAUTI ML (378.261) | ML | MINING |
| 1218 | Purchased | BIHARGAN J | 82 | 0.299 | HINAUTI ML (378.261) | ML | MINING |
| 1219 | Purchased | BIHARGAN J | 83 | 0.455 | HINAUTI ML (378.261) | ML | MINING |
| 1220 | Purchased | BIHARGAN J | 79/1 | 1.308 | HINAUTI ML (378.261) | ML | MINING |
| 1221 | Purchased | BIHARGAN J | 77 | 0.117 | HINAUTI ML (378.261) | ML | MINING |
| 1222 | Purchased | BIHARGAN J | 78 | 1.173 | HINAUTI ML (378.261) | ML | MINING |
| 1223 | Purchased | BIHARGAN J | 16/1 ja | 0.101 | HINAUTI ML (378.261) | ML | MINING |
| 1224 | Purchased | BIHARGAN J | 97 | 0.154 | HINAUTI ML (378.261) | ML | MINING |
| 1225 | Purchased | BIHARGAN J | 98 | 0.032 | HINAUTI ML (378.261) | ML | MINING |
| 1226 | Purchased | BIHARGAN J | 101, 102, 103 | 0.129 | HINAUTI ML (378.261) | ML | MINING |

| S. N. | Type of Land (Purchased/Awarded/ Govt. /Other(to be specified)) | VILLAGE | KHASRA NO. | AREA IN HECT. | Details of Mining Leases, against which acquired (if applicable) | ML / PL (If applicable) | Current Use (Mining / Plant & Other Infra) |
|-------|---|------------|------------|---------------|--|-------------------------|--|
| 1227 | Purchased | BIHARGAN J | 104 | 0.049 | HINAUTI ML (378.261) | ML | MINING |
| 1228 | Purchased | BIHARGAN J | 105 | 0.032 | HINAUTI ML (378.261) | ML | MINING |
| 1229 | Purchased | BIHARGAN J | 106 | 0.040 | HINAUTI ML (378.261) | ML | MINING |
| 1230 | Purchased | BIHARGAN J | 107 | 1.141 | HINAUTI ML (378.261) | ML | MINING |
| 1231 | Purchased | BIHARGAN J | 108,110 | 0.785 | HINAUTI ML (378.261) | ML | MINING |
| 1232 | Purchased | BIHARGAN J | 109 | 0.049 | HINAUTI ML (378.261) | ML | MINING |
| 1233 | Purchased | BIHARGAN J | 111 | 0.069 | HINAUTI ML (378.261) | ML | MINING |
| 1234 | Purchased | BIHARGAN J | 117 | 0.101 | HINAUTI ML (378.261) | ML | MINING |
| 1235 | Purchased | BIHARGAN J | 90 | 0.518 | HINAUTI ML (378.261) | ML | MINING |
| 1236 | Purchased | BIHARGAN J | 89/3 | 0.150 | HINAUTI ML (378.261) | ML | MINING |
| 1237 | Purchased | BIHARGAN J | 89/2 | 0.138 | HINAUTI ML (378.261) | ML | MINING |
| 1238 | Purchased | JUDMANI | 16/1 | 0.142 | HINAUTI ML (378.261) | ML | MINING |
| 1239 | Purchased | JUDMANI | 17 | 0.150 | HINAUTI ML (378.261) | ML | MINING |
| 1240 | Purchased | JUDMANI | 18 | 0.320 | HINAUTI ML (378.261) | ML | MINING |
| 1241 | Purchased | JUDMANI | 19 | 0.028 | HINAUTI ML (378.261) | ML | MINING |
| 1242 | Purchased | JUDMANI | 16/621 | 0.170 | HINAUTI ML (378.261) | ML | MINING |
| 1243 | Purchased | JUDMANI | 2/2 | 0.809 | HINAUTI ML (378.261) | ML | MINING |

| S. N. | Type of Land (Purchased/Awarded/ Govt. /Other(to be specified)) | VILLAGE | KHASRA NO. | AREA IN HECT. | Details of Mining Leases, against which acquired (if applicable) | ML / PL (If applicable) | Current Use (Mining / Plant & Other Infra) |
|-------|---|-----------|------------|---------------|--|-------------------------|--|
| 1244 | Purchased | JUDMANI | 2/628/2 | 2.00 | HINAUTI ML (378.261) | ML | MINING |
| 1245 | Purchased | DENGRAH A | 7 | 0.036 | HINAUTI ML (378.261) | ML | MINING |
| 1246 | Purchased | DENGRAH A | 8 | 0.077 | HINAUTI ML (378.261) | ML | MINING |
| 1247 | Purchased | DENGRAH A | 10 | 0.02 | HINAUTI ML (378.261) | ML | MINING |
| 1248 | Purchased | DENGRAH A | 11 | 0.093 | HINAUTI ML (378.261) | ML | MINING |
| 1249 | Purchased | DENGRAH A | 12/1 | 0.154 | HINAUTI ML (378.261) | ML | MINING |
| 1250 | Purchased | DENGRAH A | 13/1 | 0.012 | HINAUTI ML (378.261) | ML | MINING |
| 1251 | Purchased | DENGRAH A | 14/1 | 0.854 | HINAUTI ML (378.261) | ML | MINING |
| 1252 | Purchased | DENGRAH A | 31 | 0.360 | HINAUTI ML (378.261) | ML | MINING |
| 1253 | Purchased | DENGRAH A | 32/1 | 0.142 | HINAUTI ML (378.261) | ML | MINING |
| 1254 | Purchased | DENGRAH A | 36 | 0.073 | HINAUTI ML (378.261) | ML | MINING |
| 1258 | Purchased | DENGRAH A | 61/1 | 0.428 | HINAUTI ML (378.261) | ML | MINING |
| 1259 | Purchased | DENGRAH A | 62/1 | 0.085 | HINAUTI ML (378.261) | ML | MINING |
| 1260 | Purchased | DENGRAH A | 63/1 | 0.053 | HINAUTI ML (378.261) | ML | MINING |
| 1261 | Purchased | DENGRAH A | 44/1 kha | 0.105 | HINAUTI ML (378.261) | ML | MINING |
| 1262 | Purchased | DENGRAH A | 46/2kha | 0.109 | HINAUTI ML (378.261) | ML | MINING |
| 1263 | Purchased | DENGRAH A | 44/1 ka | 0.105 | HINAUTI ML (378.261) | ML | MINING |

| S. N. | Type of Land (Purchased/Awarded/ Govt. /Other(to be specified)) | VILLAGE | KHASRA NO. | AREA IN HECT. | Details of Mining Leases, against which acquired (if applicable) | ML / PL (If applicable) | Current Use (Mining / Plant & Other Infra) |
|-------|---|-------------|------------|---------------|--|-------------------------|--|
| 1266 | Purchased | DENGRAH A | 46/2 ka | 0.109 | HINAUTI ML (378.261) | ML | MINING |
| 1267 | Purchased | DENGRAH A | 44/2 | 0.336 | HINAUTI ML (378.261) | ML | MINING |
| 1268 | Purchased | DENGRAH A | 45 | 0.190 | HINAUTI ML (378.261) | ML | MINING |
| 1269 | Purchased | DENGRAH A | 46/1 | 0.853 | HINAUTI ML (378.261) | ML | MINING |
| 1270 | Purchased | DENGRAH A | 44/1 g | 0.105 | HINAUTI ML (378.261) | ML | MINING |
| 1271 | Purchased | DENGRAH A | 46/2 g | 0.109 | HINAUTI ML (378.261) | ML | MINING |
| 1272 | Purchased | DENGRAH A | 44/1 gha | 0.105 | HINAUTI ML (378.261) | ML | MINING |
| 1273 | Purchased | DENGRAH A | 46/2 gha | 0.109 | HINAUTI ML (378.261) | ML | MINING |
| 1274 | Purchased | DENGRAH A | 44/1 Ang | 0.105 | HINAUTI ML (378.261) | ML | MINING |
| 1275 | Purchased | DENGRAH A | 46/2 Ka | 0.109 | HINAUTI ML (378.261) | ML | MINING |
| 1276 | Purchased | DENGRAH A | 42/1 gha | 0.295 | HINAUTI ML (378.261) | ML | MINING |
| 1277 | Purchased | DENGRAH A | 27 | 0.287 | HINAUTI ML (378.261) | ML | MINING |
| 1278 | Purchased | DENGRAH A | 28 | 0.061 | HINAUTI ML (378.261) | ML | MINING |
| 1279 | Purchased | DENGRAH A | 30/1 kha | 0.247 | HINAUTI ML (378.261) | ML | MINING |
| 1280 | Purchased | DENGRAH A | 53 | 0.012 | HINAUTI ML (378.261) | ML | MINING |
| 1281 | Purchased | DENGRAH A | 54 | 0.247 | HINAUTI ML (378.261) | ML | MINING |
| 1282 | Purchased | KARIYAJH AR | 76 | 0.03 | MAJHIGAW AN BLOCK (362.68) | ML | MINING |

| S. N. | Type of Land (Purchased/Awarded/ Govt. /Other(to be specified)) | VILLAGE | KHASRA NO. | AREA IN HECT. | Details of Mining Leases, against which acquired (if applicable) | ML / PL (If applicable) | Current Use (Mining / Plant & Other Infra) |
|-------|---|-------------|------------|---------------|--|-------------------------|--|
| 1283 | Purchased | KARIYAJH AR | 85 | 0.28 | MAJHIGAW AN BLOCK (362.68) | ML | MINING |
| 1284 | Purchased | KARIYAJH AR | 201/1 | 0.10 | MAJHIGAW AN BLOCK (362.68) | ML | MINING |
| 1285 | Purchased | KARIYAJH AR | 283/1 | 0.07 | MAJHIGAW AN BLOCK (362.68) | ML | MINING |
| 1286 | Purchased | KARIYAJH AR | 284/1 | 0.03 | MAJHIGAW AN BLOCK (362.68) | ML | MINING |
| 1287 | Purchased | MAJHIGAW AN | 68 | 0.63 | MAJHIGAW AN BLOCK (362.68) | ML | MINING |
| 1288 | Purchased | MAJHIGAW AN | 69 | 0.31 | MAJHIGAW AN BLOCK (362.68) | ML | MINING |
| 1289 | Purchased | MAJHIGAW AN | 70 | 0.71 | MAJHIGAW AN BLOCK (362.68) | ML | MINING |
| 1290 | Purchased | MAJHIGAW AN | 71 | 0.23 | MAJHIGAW AN BLOCK (362.68) | ML | MINING |
| 1291 | Purchased | MAJHIGAW AN | 131 | 0.54 | MAJHIGAW AN BLOCK (362.68) | ML | MINING |
| 1292 | Purchased | MAJHIGAW AN | 41 | 0.01 | MAJHIGAW AN BLOCK (362.68) | ML | MINING |
| 1293 | Purchased | MAJHIGAW AN | 28 | 1.67 | MAJHIGAW AN BLOCK (362.68) | ML | MINING |
| 1294 | Purchased | MAJHIGAW AN | 15 | 0.42 | MAJHIGAW AN BLOCK (362.68) | ML | MINING |
| 1295 | Purchased | MAJHIGAW AN | 124 | 0.52 | MAJHIGAW AN BLOCK (362.68) | ML | MINING |
| 1296 | Purchased | MAJHIGAW AN | 127 | 0.42 | MAJHIGAW AN BLOCK (362.68) | ML | MINING |
| 1297 | Purchased | MAJHIGAW AN | 128 | 0.04 | MAJHIGAW AN BLOCK (362.68) | ML | MINING |
| 1298 | Purchased | MAJHIGAW AN | 216/1 | 0.28 | MAJHIGAW AN BLOCK (362.68) | ML | MINING |
| 1299 | Purchased | MAJHIGAW AN | 218 | 0.07 | MAJHIGAW AN BLOCK (362.68) | ML | MINING |

| S. N. | Type of Land (Purchased/Awarded/ Govt. /Other(to be specified)) | VILLAGE | KHASRA NO. | AREA IN HECT. | Details of Mining Leases, against which acquired (if applicable) | ML / PL (If applicable) | Current Use (Mining / Plant & Other Infra) |
|-------|---|------------|------------|---------------|--|-------------------------|--|
| 1300 | Purchased | MAJHIGAWAN | 225 | 0.07 | MAJHIGAWAN BLOCK (362.68) | ML | MINING |
| 1301 | Purchased | MAJHIGAWAN | 224 | 0.12 | MAJHIGAWAN BLOCK (362.68) | ML | MINING |
| 1302 | Purchased | MAJHIGAWAN | 219 | 0.60 | MAJHIGAWAN BLOCK (362.68) | ML | MINING |
| 1303 | Purchased | MAJHIGAWAN | 258 | 0.16 | MAJHIGAWAN BLOCK (362.68) | ML | MINING |
| 1308 | Purchased | MAJHIGAWAN | 230 | 0.34 | MAJHIGAWAN BLOCK (362.68) | ML | MINING |
| 1309 | Purchased | MAJHIGAWAN | 12 | 0.045 | MAJHIGAWAN BLOCK (362.68) | ML | MINING |
| 1310 | Purchased | MAJHIGAWAN | 77 | 0.34 | MAJHIGAWAN BLOCK (362.68) | ML | MINING |
| 1311 | Purchased | MAJHIGAWAN | 82 | 0.57 | MAJHIGAWAN BLOCK (362.68) | ML | MINING |
| 1312 | Purchased | MAJHIGAWAN | 79 | 0.44 | MAJHIGAWAN BLOCK (362.68) | ML | MINING |
| 1313 | Purchased | MAJHIGAWAN | 86 | 0.03 | MAJHIGAWAN BLOCK (362.68) | ML | MINING |
| 1314 | Purchased | MAJHIGAWAN | 92 | 0.17 | MAJHIGAWAN BLOCK (362.68) | ML | MINING |
| 1316 | Purchased | MAJHIGAWAN | 106 | 0.06 | MAJHIGAWAN BLOCK (362.68) | ML | MINING |
| 1317 | Purchased | MAJHIGAWAN | 241 | 0.03 | MAJHIGAWAN BLOCK (362.68) | ML | MINING |
| 1318 | Purchased | MAJHIGAWAN | 73 | 0.09 | MAJHIGAWAN BLOCK (362.68) | ML | MINING |
| 1319 | Purchased | MAJHIGAWAN | 66 | 0.21 | MAJHIGAWAN BLOCK (362.68) | ML | MINING |
| 1320 | Purchased | MAJHIGAWAN | 83 | 0.03 | MAJHIGAWAN BLOCK (362.68) | ML | MINING |
| 1321 | Purchased | MAJHIGAWAN | 84 | 0.01 | MAJHIGAWAN BLOCK (362.68) | ML | MINING |

| S. N. | Type of Land (Purchased/Awarded/ Govt. /Other(to be specified)) | VILLAGE | KHASRA NO. | AREA IN HECT. | Details of Mining Leases, against which acquired (if applicable) | ML / PL (If applicable) | Current Use (Mining / Plant & Other Infra) |
|-------|---|------------|------------|---------------|--|-------------------------|--|
| 1322 | Purchased | MAJHIGAWAN | 110 | 0.61 | MAJHIGAWAN BLOCK (362.68) | ML | MINING |
| 1323 | Purchased | MAJHIGAWAN | 112 | 0.46 | MAJHIGAWAN BLOCK (362.68) | ML | MINING |
| 1324 | Purchased | MAJHIGAWAN | 105 | 0.43 | MAJHIGAWAN BLOCK (362.68) | ML | MINING |
| 1325 | Purchased | MAJHIGAWAN | 240 | 0.02 | MAJHIGAWAN BLOCK (362.68) | ML | MINING |
| 1326 | Purchased | MAJHIGAWAN | 23 | 0.03 | MAJHIGAWAN BLOCK (362.68) | ML | MINING |
| 1327 | Purchased | MAJHIGAWAN | 24 | 1.16 | MAJHIGAWAN BLOCK (362.68) | ML | MINING |
| 1331 | Purchased | MAJHIGAWAN | 25 | 0.03 | MAJHIGAWAN BLOCK (362.68) | ML | MINING |
| 1335 | Purchased | MAJHIGAWAN | 32 | 0.40 | MAJHIGAWAN BLOCK (362.68) | ML | MINING |
| 1336 | Purchased | MAJHIGAWAN | 33 | 0.04 | MAJHIGAWAN BLOCK (362.68) | ML | MINING |
| 1337 | Purchased | MAJHIGAWAN | 44 | 0.36 | MAJHIGAWAN BLOCK (362.68) | ML | MINING |
| 1341 | Purchased | MAJHIGAWAN | 45 | 0.45 | MAJHIGAWAN BLOCK (362.68) | ML | MINING |
| 1342 | Purchased | MAJHIGAWAN | 38 | 0.10 | MAJHIGAWAN BLOCK (362.68) | ML | MINING |
| 1343 | Purchased | MAJHIGAWAN | 216/2 | 0.27 | MAJHIGAWAN BLOCK (362.68) | ML | MINING |
| 1344 | Purchased | MAJHIGAWAN | 89 | 0.08 | MAJHIGAWAN BLOCK (362.68) | ML | MINING |
| 1345 | Purchased | MAJHIGAWAN | 93 | 0.04 | MAJHIGAWAN BLOCK (362.68) | ML | MINING |
| 1346 | Purchased | MAJHIGAWAN | 94 | 0.70 | MAJHIGAWAN BLOCK (362.68) | ML | MINING |
| 1347 | Purchased | MAJHIGAWAN | 95 | 0.07 | MAJHIGAWAN BLOCK (362.68) | ML | MINING |

| S. N. | Type of Land (Purchased/Awarded/ Govt. /Other(to be specified)) | VILLAGE | KHASRA NO. | AREA IN HECT. | Details of Mining Leases, against which acquired (if applicable) | ML / PL (If applicable) | Current Use (Mining / Plant & Other Infra) |
|-------|---|------------|------------|---------------|--|-------------------------|--|
| 1348 | Purchased | MAJHIGAWAN | 96 | 0.47 | MAJHIGAWAN BLOCK (362.68) | ML | MINING |
| 1349 | Purchased | MAJHIGAWAN | 97 | 0.03 | MAJHIGAWAN BLOCK (362.68) | ML | MINING |
| 1350 | Purchased | MAJHIGAWAN | 108 | 0.65 | MAJHIGAWAN BLOCK (362.68) | ML | MINING |
| 1351 | Purchased | MAJHIGAWAN | 109 | 0.04 | MAJHIGAWAN BLOCK (362.68) | ML | MINING |
| 1352 | Purchased | MAJHIGAWAN | 115 | 0.38 | MAJHIGAWAN BLOCK (362.68) | ML | MINING |
| 1353 | Purchased | MAJHIGAWAN | 116 | 0.22 | MAJHIGAWAN BLOCK (362.68) | ML | MINING |
| 1354 | Purchased | MAJHIGAWAN | 117 | 0.11 | MAJHIGAWAN BLOCK (362.68) | ML | MINING |
| 1355 | Purchased | MAJHIGAWAN | 87 | 0.05 | MAJHIGAWAN BLOCK (362.68) | ML | MINING |
| 1356 | Purchased | MAJHIGAWAN | 88 | 0.01 | MAJHIGAWAN BLOCK (362.68) | ML | MINING |
| 1357 | Purchased | MAJHIGAWAN | 232 | 0.13 | MAJHIGAWAN BLOCK (362.68) | ML | MINING |
| 1358 | Purchased | MAJHIGAWAN | 233 | 0.28 | MAJHIGAWAN BLOCK (362.68) | ML | MINING |
| 1359 | Purchased | MAJHIGAWAN | 29 | 0.02 | MAJHIGAWAN BLOCK (362.68) | ML | MINING |
| 1360 | Purchased | MAJHIGAWAN | 34 | 0.03 | MAJHIGAWAN BLOCK (362.68) | ML | MINING |
| 1361 | Purchased | MAJHIGAWAN | 40 | 0.01 | MAJHIGAWAN BLOCK (362.68) | ML | MINING |
| 1362 | Purchased | MAJHIGAWAN | 47 | 0.50 | MAJHIGAWAN BLOCK (362.68) | ML | MINING |
| 1363 | Purchased | MAJHIGAWAN | 49 | 0.04 | MAJHIGAWAN BLOCK (362.68) | ML | MINING |
| 1364 | Purchased | MAJHIGAWAN | 187 | 0.05 | MAJHIGAWAN BLOCK (362.68) | ML | MINING |

| S. N. | Type of Land (Purchased/Awarded/ Govt. /Other(to be specified)) | VILLAGE | KHASRA NO. | AREA IN HECT. | Details of Mining Leases, against which acquired (if applicable) | ML / PL (If applicable) | Current Use (Mining / Plant & Other Infra) |
|-------|---|------------|------------|---------------|--|-------------------------|--|
| 1365 | Purchased | MAJHIGAWAN | 201 | 0.02 | MAJHIGAWAN BLOCK (362.68) | ML | MINING |
| 1366 | Purchased | MAJHIGAWAN | 121 | 0.10 | MAJHIGAWAN BLOCK (362.68) | ML | MINING |
| 1367 | Purchased | MAJHIGAWAN | 55 | 0.20 | MAJHIGAWAN BLOCK (362.68) | ML | MINING |
| 1368 | Purchased | MAJHIGAWAN | 60 | 0.35 | MAJHIGAWAN BLOCK (362.68) | ML | MINING |
| 1371 | Purchased | MAJHIGAWAN | 63 | 0.09 | MAJHIGAWAN BLOCK (362.68) | ML | MINING |
| 1372 | Purchased | MAJHIGAWAN | 85 | 0.01 | MAJHIGAWAN BLOCK (362.68) | ML | MINING |
| 1373 | Purchased | MAJHIGAWAN | 168 | 0.01 | MAJHIGAWAN BLOCK (362.68) | ML | MINING |
| 1374 | Purchased | MAJHIGAWAN | 67/2 | 0.40 | MAJHIGAWAN BLOCK (362.68) | ML | MINING |
| 1375 | Purchased | MAJHIGAWAN | 13 | 0.10 | MAJHIGAWAN BLOCK (362.68) | ML | MINING |
| 1376 | Purchased | MAJHIGAWAN | 113/2 | 0.40 | MAJHIGAWAN BLOCK (362.68) | ML | MINING |
| 1377 | Purchased | MAJHIGAWAN | 113/1 | 0.18 | MAJHIGAWAN BLOCK (362.68) | ML | MINING |
| 1378 | Purchased | MAJHIGAWAN | 74 | 0.09 | MAJHIGAWAN BLOCK (362.68) | ML | MINING |
| 1379 | Purchased | MAJHIGAWAN | 67/1 | 0.10 | MAJHIGAWAN BLOCK (362.68) | ML | MINING |
| 1380 | Purchased | MAJHIGAWAN | 104/1 | 0.19 | MAJHIGAWAN BLOCK (362.68) | ML | MINING |
| 1381 | Purchased | MAJHIGAWAN | 111/1 | 0.28 | MAJHIGAWAN BLOCK (362.68) | ML | MINING |
| 1382 | Purchased | MAJHIGAWAN | 16 | 0.77 | MAJHIGAWAN BLOCK (362.68) | ML | MINING |
| 1383 | Purchased | MAJHIGAWAN | 17 | 0.03 | MAJHIGAWAN BLOCK (362.68) | ML | MINING |

| S. N. | Type of Land (Purchased/Awarded/ Govt. /Other(to be specified)) | VILLAGE | KHASRA NO. | AREA IN HECT. | Details of Mining Leases, against which acquired (if applicable) | ML / PL (If applicable) | Current Use (Mining / Plant & Other Infra) |
|-------|---|------------|------------|---------------|--|-------------------------|--|
| 1384 | Purchased | MAJHIGAWAN | 39 | 0.01 | MAJHIGAWAN BLOCK (362.68) | ML | MINING |
| 1385 | Purchased | MAJHIGAWAN | 57 | 0.09 | MAJHIGAWAN BLOCK (362.68) | ML | MINING |
| 1386 | Purchased | MAJHIGAWAN | 62 | 0.18 | MAJHIGAWAN BLOCK (362.68) | ML | MINING |
| 1387 | Purchased | MAJHIGAWAN | 237 | 0.15 | MAJHIGAWAN BLOCK (362.68) | ML | MINING |
| 1388 | Purchased | MAJHIGAWAN | 91 | 0.26 | MAJHIGAWAN BLOCK (362.68) | ML | MINING |
| 1389 | Purchased | SARDA | 363 | 0.02 | MAJHIGAWAN BLOCK (362.68) | ML | MINING |
| 1390 | Purchased | SARDA | 364/1 | 0.05 | MAJHIGAWAN BLOCK (362.68) | ML | MINING |
| 1391 | Purchased | SARDA | 3 | 1.23 | MAJHIGAWAN BLOCK (362.68) | ML | MINING |
| 1392 | Purchased | SARDA | 6 | 0.08 | MAJHIGAWAN BLOCK (362.68) | ML | MINING |
| 1393 | Purchased | SARDA | 7 | 0.36 | MAJHIGAWAN BLOCK (362.68) | ML | MINING |
| 1394 | Purchased | SARDA | 8 | 0.52 | MAJHIGAWAN BLOCK (362.68) | ML | MINING |
| 1395 | Purchased | SARDA | 9 | 0.77 | MAJHIGAWAN BLOCK (362.68) | ML | MINING |
| 1396 | Purchased | SARDA | 13 | 0.12 | MAJHIGAWAN BLOCK (362.68) | ML | MINING |
| 1397 | Purchased | SARDA | 14 | 0.22 | MAJHIGAWAN BLOCK (362.68) | ML | MINING |
| 1398 | Purchased | SARDA | 15 | 1.15 | MAJHIGAWAN BLOCK (362.68) | ML | MINING |
| 1399 | Purchased | SARDA | 19 | 0.60 | MAJHIGAWAN BLOCK (362.68) | ML | MINING |
| 1400 | Purchased | SARDA | 21 | 0.25 | MAJHIGAWAN BLOCK (362.68) | ML | MINING |

| S. N. | Type of Land (Purchased/Awarded/ Govt. /Other(to be specified)) | VILLAGE | KHASRA NO. | AREA IN HECT. | Details of Mining Leases, against which acquired (if applicable) | ML / PL (If applicable) | Current Use (Mining / Plant & Other Infra) |
|-------|---|---------|------------|---------------|--|-------------------------|--|
| 1401 | Purchased | SARDA | 31 | 0.07 | MAJHIGAWAN BLOCK (362.68) | ML | MINING |
| 1402 | Purchased | SARDA | 35 | 0.10 | MAJHIGAWAN BLOCK (362.68) | ML | MINING |
| 1403 | Purchased | SARDA | 58 | 0.22 | MAJHIGAWAN BLOCK (362.68) | ML | MINING |
| 1404 | Purchased | SARDA | 59 | 0.08 | MAJHIGAWAN BLOCK (362.68) | ML | MINING |
| 1405 | Purchased | SARDA | 60 | 0.40 | MAJHIGAWAN BLOCK (362.68) | ML | MINING |
| 1406 | Purchased | SARDA | 62 | 0.02 | MAJHIGAWAN BLOCK (362.68) | ML | MINING |
| 1407 | Purchased | SARDA | 63 | 0.22 | MAJHIGAWAN BLOCK (362.68) | ML | MINING |
| 1408 | Purchased | SARDA | 87 | 0.67 | MAJHIGAWAN BLOCK (362.68) | ML | MINING |
| 1409 | Purchased | SARDA | 88 | 0.12 | MAJHIGAWAN BLOCK (362.68) | ML | MINING |
| 1410 | Purchased | SARDA | 349 | 0.20 | MAJHIGAWAN BLOCK (362.68) | ML | MINING |
| 1411 | Purchased | SARDA | 350 | 0.23 | MAJHIGAWAN BLOCK (362.68) | ML | MINING |
| 1412 | Purchased | SARDA | 387 | 0.77 | MAJHIGAWAN BLOCK (362.68) | ML | MINING |
| 1413 | Purchased | SARDA | 389 | 0.10 | MAJHIGAWAN BLOCK (362.68) | ML | MINING |
| 1414 | Purchased | SARDA | 381 | 0.11 | MAJHIGAWAN BLOCK (362.68) | ML | MINING |
| 1415 | Purchased | SARDA | 40 | 0.07 | MAJHIGAWAN BLOCK (362.68) | ML | MINING |
| 1416 | Purchased | SARDA | 382 | 0.41 | MAJHIGAWAN BLOCK (362.68) | ML | MINING |
| 1417 | Purchased | SARDA | 56 | 0.02 | MAJHIGAWAN BLOCK (362.68) | ML | MINING |

| S. N. | Type of Land (Purchased/Awarded/ Govt. /Other(to be specified)) | VILLAGE | KHASRA NO. | AREA IN HECT. | Details of Mining Leases, against which acquired (if applicable) | ML / PL (If applicable) | Current Use (Mining / Plant & Other Infra) |
|-------|---|---------|------------|---------------|--|-------------------------|--|
| 1418 | Purchased | SARDA | 57 | 0.15 | MAJHIGAWAN BLOCK (362.68) | ML | MINING |
| 1419 | Purchased | SARDA | 354 | 0.19 | MAJHIGAWAN BLOCK (362.68) | ML | MINING |
| 1420 | Purchased | SARDA | 369 | 0.006 | MAJHIGAWAN BLOCK (362.68) | ML | MINING |
| 1421 | Purchased | SARDA | 370 | 0.006 | MAJHIGAWAN BLOCK (362.68) | ML | MINING |
| 1422 | Purchased | SARDA | 371 | 0.04 | MAJHIGAWAN BLOCK (362.68) | ML | MINING |
| 1423 | Purchased | SARDA | 372 | 0.03 | MAJHIGAWAN BLOCK (362.68) | ML | MINING |
| 1424 | Purchased | SARDA | 374 | 0.003 | MAJHIGAWAN BLOCK (362.68) | ML | MINING |
| 1425 | Purchased | SARDA | 390 | 0.03 | MAJHIGAWAN BLOCK (362.68) | ML | MINING |
| 1426 | Purchased | SARDA | 377 | 0.26 | MAJHIGAWAN BLOCK (362.68) | ML | MINING |
| 1427 | Purchased | SARDA | 378 | 0.17 | MAJHIGAWAN BLOCK (362.68) | ML | MINING |
| 1428 | Purchased | SARDA | 395 | 0.65 | MAJHIGAWAN BLOCK (362.68) | ML | MINING |
| 1429 | Purchased | SARDA | 430 | 0.14 | MAJHIGAWAN BLOCK (362.68) | ML | MINING |
| 1430 | Purchased | SARDA | 379/1 | 0.79 | MAJHIGAWAN BLOCK (362.68) | ML | MINING |
| 1431 | Purchased | SARDA | 379/3 | 0.21 | MAJHIGAWAN BLOCK (362.68) | ML | MINING |
| 1432 | Purchased | SARDA | 355 | 0.29 | MAJHIGAWAN BLOCK (362.68) | ML | MINING |
| 1433 | Purchased | SARDA | 356 | 0.31 | MAJHIGAWAN BLOCK (362.68) | ML | MINING |
| 1434 | Purchased | SARDA | 357 | 0.16 | MAJHIGAWAN BLOCK (362.68) | ML | MINING |

| S. N. | Type of Land (Purchased/Awarded/ Govt. /Other(to be specified)) | VILLAGE | KHASRA NO. | AREA IN HECT. | Details of Mining Leases, against which acquired (if applicable) | ML / PL (If applicable) | Current Use (Mining / Plant & Other Infra) |
|-------|---|---------|------------|---------------|--|-------------------------|--|
| 1435 | Purchased | SARDA | 86/1 | 0.15 | MAJHIGAWAN BLOCK (362.68) | ML | MINING |
| 1436 | Purchased | SARDA | 395/1 | 0.37 | MAJHIGAWAN BLOCK (362.68) | ML | MINING |
| 1437 | Purchased | PATNA | 47 | 0.03 | MAJHIGAWAN BLOCK (362.68) | ML | MINING |
| 1438 | Purchased | PATNA | 48 | 0.02 | MAJHIGAWAN BLOCK (362.68) | ML | MINING |
| 1439 | Purchased | PATNA | 49 | 0.04 | MAJHIGAWAN BLOCK (362.68) | ML | MINING |
| 1440 | Purchased | PATNA | 195 | 0.02 | MAJHIGAWAN BLOCK (362.68) | ML | MINING |
| 1441 | Purchased | PATNA | 196 | 0.02 | MAJHIGAWAN BLOCK (362.68) | ML | MINING |
| 1442 | Purchased | PATNA | 199 | 0.02 | MAJHIGAWAN BLOCK (362.68) | ML | MINING |
| 1443 | Purchased | PATNA | 61 | 0.06 | MAJHIGAWAN BLOCK (362.68) | ML | MINING |
| 1444 | Purchased | PATNA | 62 | 0.05 | MAJHIGAWAN BLOCK (362.68) | ML | MINING |
| 1445 | Purchased | PATNA | 86 | 0.10 | MAJHIGAWAN BLOCK (362.68) | ML | MINING |
| 1446 | Purchased | PATNA | 262 | 0.05 | MAJHIGAWAN BLOCK (362.68) | ML | MINING |
| 1447 | Purchased | PATNA | 263 | 0.05 | MAJHIGAWAN BLOCK (362.68) | ML | MINING |
| 1448 | Purchased | PATNA | 321 | 0.24 | MAJHIGAWAN BLOCK (362.68) | ML | MINING |
| 1449 | Purchased | PATNA | 87 | 0.09 | MAJHIGAWAN BLOCK (362.68) | ML | MINING |
| 1450 | Purchased | PATNA | 14 | 0.24 | MAJHIGAWAN BLOCK (362.68) | ML | MINING |
| 1451 | Purchased | PATNA | 297 | 0.16 | MAJHIGAWAN BLOCK (362.68) | ML | MINING |

| S. N. | Type of Land (Purchased/Awarded/ Govt. /Other(to be specified)) | VILLAGE | KHASRA NO. | AREA IN HECT. | Details of Mining Leases, against which acquired (if applicable) | ML / PL (If applicable) | Current Use (Mining / Plant & Other Infra) |
|-------|---|---------|------------|---------------|--|-------------------------|--|
| 1452 | Purchased | PATNA | 11 | 0.02 | MAJHIGAWAN BLOCK (362.68) | ML | MINING |
| 1453 | Purchased | PATNA | 82 | 0.08 | MAJHIGAWAN BLOCK (362.68) | ML | MINING |
| 1454 | Purchased | PATNA | 83 | 0.05 | MAJHIGAWAN BLOCK (362.68) | ML | MINING |
| 1455 | Purchased | PATNA | 72 | 0.36 | MAJHIGAWAN BLOCK (362.68) | ML | MINING |
| 1456 | Purchased | PATNA | 171 | 0.02 | MAJHIGAWAN BLOCK (362.68) | ML | MINING |
| 1457 | Purchased | PATNA | 209 | 0.02 | MAJHIGAWAN BLOCK (362.68) | ML | MINING |
| 1458 | Purchased | PATNA | 210 | 0.05 | MAJHIGAWAN BLOCK (362.68) | ML | MINING |
| 1459 | Purchased | PATNA | 12 | 0.02 | MAJHIGAWAN BLOCK (362.68) | ML | MINING |
| 1460 | Purchased | PATNA | 54 | 0.04 | MAJHIGAWAN BLOCK (362.68) | ML | MINING |
| 1461 | Purchased | PATNA | 55 | 0.04 | MAJHIGAWAN BLOCK (362.68) | ML | MINING |
| 1462 | Purchased | PATNA | 155 | 0.08 | MAJHIGAWAN BLOCK (362.68) | ML | MINING |
| 1463 | Purchased | PATNA | 156 | 0.07 | MAJHIGAWAN BLOCK (362.68) | ML | MINING |
| 1464 | Purchased | PATNA | 94 | 0.18 | MAJHIGAWAN BLOCK (362.68) | ML | MINING |
| 1465 | Purchased | PATNA | 95 | 0.017 | MAJHIGAWAN BLOCK (362.68) | ML | MINING |
| 1466 | Purchased | PATNA | 96 | 0.017 | MAJHIGAWAN BLOCK (362.68) | ML | MINING |
| 1467 | Purchased | PATNA | 97 | 0.13 | MAJHIGAWAN BLOCK (362.68) | ML | MINING |
| 1468 | Purchased | PATNA | 98 | 0.21 | MAJHIGAWAN BLOCK (362.68) | ML | MINING |

| S. N. | Type of Land (Purchased/Awarded/ Govt. /Other(to be specified)) | VILLAGE | KHASRA NO. | AREA IN HECT. | Details of Mining Leases, against which acquired (if applicable) | ML / PL (If applicable) | Current Use (Mining / Plant & Other Infra) |
|-------|---|---------|------------|---------------|--|-------------------------|--|
| 1469 | Purchased | PATNA | 299 | 0.06 | MAJHIGAWAN BLOCK (362.68) | ML | MINING |
| 1470 | Purchased | PATNA | 300 | 0.02 | MAJHIGAWAN BLOCK (362.68) | ML | MINING |
| 1471 | Purchased | PATNA | 22/2 | 0.13 | MAJHIGAWAN BLOCK (362.68) | ML | MINING |
| 1472 | Purchased | PATNA | 105/2 | 0.06 | MAJHIGAWAN BLOCK (362.68) | ML | MINING |
| 1473 | Purchased | PATNA | 164/2 | 0.16 | MAJHIGAWAN BLOCK (362.68) | ML | MINING |
| 1474 | Purchased | PATNA | 9 | 0.06 | MAJHIGAWAN BLOCK (362.68) | ML | MINING |
| 1475 | Purchased | PATNA | 84 | 0.04 | MAJHIGAWAN BLOCK (362.68) | ML | MINING |
| 1476 | Purchased | PATNA | 85 | 0.08 | MAJHIGAWAN BLOCK (362.68) | ML | MINING |
| 1477 | Purchased | PATNA | 162 | 0.23 | MAJHIGAWAN BLOCK (362.68) | ML | MINING |
| 1478 | Purchased | PATNA | 22/3 | 0.12 | MAJHIGAWAN BLOCK (362.68) | ML | MINING |
| 1479 | Purchased | PATNA | 105/3 | 0.04 | MAJHIGAWAN BLOCK (362.68) | ML | MINING |
| 1480 | Purchased | PATNA | 163 | 0.12 | MAJHIGAWAN BLOCK (362.68) | ML | MINING |
| 1481 | Purchased | PATNA | 250 | 0.02 | MAJHIGAWAN BLOCK (362.68) | ML | MINING |
| 1482 | Purchased | PATNA | 22/1 | 0.12 | MAJHIGAWAN BLOCK (362.68) | ML | MINING |
| 1483 | Purchased | PATNA | 215 | 0.13 | MAJHIGAWAN BLOCK (362.68) | ML | MINING |
| 1484 | Purchased | PATNA | 21 | 0.19 | MAJHIGAWAN BLOCK (362.68) | ML | MINING |
| 1485 | Purchased | PATNA | 30 | 0.08 | MAJHIGAWAN BLOCK (362.68) | ML | MINING |

| S. N. | Type of Land (Purchased/Awarded/ Govt. /Other(to be specified)) | VILLAGE | KHASRA NO. | AREA IN HECT. | Details of Mining Leases, against which acquired (if applicable) | ML / PL (If applicable) | Current Use (Mining / Plant & Other Infra) |
|-------|---|---------|------------|---------------|--|-------------------------|--|
| 1486 | Purchased | PATNA | 31 | 0.07 | MAJHIGAWAN BLOCK (362.68) | ML | MINING |
| 1487 | Purchased | PATNA | 107 | 0.33 | MAJHIGAWAN BLOCK (362.68) | ML | MINING |
| 1488 | Purchased | PATNA | 108 | 0.05 | MAJHIGAWAN BLOCK (362.68) | ML | MINING |
| 1489 | Purchased | PATNA | 130 | 0.06 | MAJHIGAWAN BLOCK (362.68) | ML | MINING |
| 1490 | Purchased | PATNA | 105/1 | 0.06 | MAJHIGAWAN BLOCK (362.68) | ML | MINING |
| 1491 | Purchased | PATNA | 164/1 | 0.16 | MAJHIGAWAN BLOCK (362.68) | ML | MINING |
| 1492 | Purchased | PATNA | 214/1 | 0.10 | MAJHIGAWAN BLOCK (362.68) | ML | MINING |
| 1493 | Purchased | PATNA | 213/1 | 0.10 | MAJHIGAWAN BLOCK (362.68) | ML | MINING |
| 1494 | Purchased | PATNA | 252 | 0.03 | MAJHIGAWAN BLOCK (362.68) | ML | MINING |
| 1495 | Purchased | PATNA | 259 | 0.02 | MAJHIGAWAN BLOCK (362.68) | ML | MINING |
| 1496 | Purchased | PATNA | 10 | 0.04 | MAJHIGAWAN BLOCK (362.68) | ML | MINING |
| 1497 | Purchased | PATNA | 52 | 0.01 | MAJHIGAWAN BLOCK (362.68) | ML | MINING |
| 1498 | Purchased | PATNA | 53 | 0.03 | MAJHIGAWAN BLOCK (362.68) | ML | MINING |
| 1499 | Purchased | PATNA | 58 | 0.03 | MAJHIGAWAN BLOCK (362.68) | ML | MINING |
| 1500 | Purchased | PATNA | 59 | 0.03 | MAJHIGAWAN BLOCK (362.68) | ML | MINING |
| 1501 | Purchased | PATNA | 65 | 0.03 | MAJHIGAWAN BLOCK (362.68) | ML | MINING |
| 1502 | Purchased | PATNA | 76 | 0.03 | MAJHIGAWAN BLOCK (362.68) | ML | MINING |

| S. N. | Type of Land (Purchased/Awarded/ Govt. /Other(to be specified)) | VILLAGE | KHASRA NO. | AREA IN HECT. | Details of Mining Leases, against which acquired (if applicable) | ML / PL (If applicable) | Current Use (Mining / Plant & Other Infra) |
|-------|---|------------|------------|---------------|--|-------------------------|--|
| 1503 | Purchased | PATNA | 80 | 0.02 | MAJHIGAWAN BLOCK (362.68) | ML | MINING |
| 1504 | Purchased | PATNA | 81 | 0.06 | MAJHIGAWAN BLOCK (362.68) | ML | MINING |
| 1505 | Purchased | PATNA | 113 | 0.10 | MAJHIGAWAN BLOCK (362.68) | ML | MINING |
| 1506 | Purchased | PATNA | 114 | 0.04 | MAJHIGAWAN BLOCK (362.68) | ML | MINING |
| 1507 | Purchased | PATNA | 194 | 0.02 | MAJHIGAWAN BLOCK (362.68) | ML | MINING |
| 1508 | Purchased | PATNA | 200 | 0.03 | MAJHIGAWAN BLOCK (362.68) | ML | MINING |
| 1509 | Purchased | PATNA | 16 | 0.20 | MAJHIGAWAN BLOCK (362.68) | ML | MINING |
| 1510 | Purchased | PATNA | 63 | 0.06 | MAJHIGAWAN BLOCK (362.68) | ML | MINING |
| 1511 | Purchased | PATNA | 308 | 0.06 | MAJHIGAWAN BLOCK (362.68) | ML | MINING |
| 1512 | Purchased | DHAURAHARA | 35 | 0.44 | MAJHIGAWAN BLOCK (362.68) | ML | MINING |
| 1513 | Purchased | DHAURAHARA | 50 | 0.05 | MAJHIGAWAN BLOCK (362.68) | ML | MINING |
| 1514 | Purchased | DHAURAHARA | 46 | 0.58 | MAJHIGAWAN BLOCK (362.68) | ML | MINING |
| 1515 | Purchased | DHAURAHARA | 47 | 0.33 | MAJHIGAWAN BLOCK (362.68) | ML | MINING |
| 1516 | Purchased | DHAURAHARA | 53 | 0.22 | MAJHIGAWAN BLOCK (362.68) | ML | MINING |
| 1517 | Purchased | DHAURAHARA | 54 | 0.24 | MAJHIGAWAN BLOCK (362.68) | ML | MINING |
| 1518 | Purchased | DHAURAHARA | 57 | 0.25 | MAJHIGAWAN BLOCK (362.68) | ML | MINING |
| 1519 | Purchased | DHAURAHARA | 51 | 5.02 | MAJHIGAWAN BLOCK (362.68) | ML | MINING |

| S. N. | Type of Land (Purchased/Awarded/ Govt. /Other(to be specified)) | VILLAGE | KHASRA NO. | AREA IN HECT. | Details of Mining Leases, against which acquired (if applicable) | ML / PL (If applicable) | Current Use (Mining / Plant & Other Infra) |
|-------|---|-------------|------------|----------------|--|-------------------------|--|
| 1520 | Purchased | DHAURAH ARA | 52 | 0.60 | MAJHIGAW AN BLOCK (362.68) | ML | MINING |
| 1521 | Purchased | DHAURAH ARA | 25 | 0.39 | MAJHIGAW AN BLOCK (362.68) | ML | MINING |
| 1522 | Purchased | DHAURAH ARA | 32 | 0.03 | MAJHIGAW AN BLOCK (362.68) | ML | MINING |
| 1523 | Purchased | DHAURAH ARA | 33 | 0.79 | MAJHIGAW AN BLOCK (362.68) | ML | MINING |
| 1524 | Purchased | DHAURAH ARA | 36 | 0.065 | MAJHIGAW AN BLOCK (362.68) | ML | MINING |
| 1525 | Purchased | DHAURAH ARA | 37 | 0.22 | MAJHIGAW AN BLOCK (362.68) | ML | MINING |
| | Sub Total | | | 505.379 | | | |
| 1526 | Purchased | PIPRAON | 2 | 0.09 | MAJHIGAW AN BLOCK (362.68) | ML | Plant and Other Infra |
| 1527 | Purchased | PIPRAON | 3 | 0.06 | MAJHIGAW AN BLOCK (362.68) | ML | Plant and Other Infra |
| 1528 | Purchased | PIPRAON | 4 | 0.16 | MAJHIGAW AN BLOCK (362.68) | ML | Plant and Other Infra |
| 1529 | Purchased | PIPRAON | 7 | 0.87 | MAJHIGAW AN BLOCK (362.68) | ML | Plant and Other Infra |
| 1530 | Purchased | PIPRAON | 9 | 0.05 | MAJHIGAW AN BLOCK (362.68) | ML | Plant and Other Infra |
| 1531 | Purchased | PIPRAON | 10 | 0.11 | MAJHIGAW AN BLOCK (362.68) | ML | Plant and Other Infra |
| 1532 | Purchased | PIPRAON | 11 | 0.08 | MAJHIGAW AN BLOCK (362.68) | ML | Plant and Other Infra |
| 1533 | Purchased | PIPRAON | 12 | 0.10 | MAJHIGAW AN BLOCK (362.68) | ML | Plant and Other Infra |
| 1534 | Purchased | PIPRAON | 13 | 0.12 | MAJHIGAW AN BLOCK (362.68) | ML | Plant and Other Infra |
| 1535 | Purchased | PIPRAON | 14 | 0.11 | MAJHIGAW AN BLOCK (362.68) | ML | Plant and Other Infra |
| 1536 | Purchased | PIPRAON | 15 | 0.12 | MAJHIGAW AN BLOCK (362.68) | ML | Plant and Other Infra |

| S. N. | Type of Land (Purchased/Awarded/ Govt. /Other(to be specified)) | VILLAGE | KHASRA NO. | AREA IN HECT. | Details of Mining Leases, against which acquired (if applicable) | ML / PL (If applicable) | Current Use (Mining / Plant & Other Infra) |
|-------|---|-------------|------------|---------------|--|-------------------------|--|
| | | | | | AN BLOCK (362.68) | | Infra |
| 1537 | Purchased | PIPRAON | 18 | 0.12 | MAJHIGAW AN BLOCK (362.68) | ML | Plant and Other Infra |
| 1538 | Purchased | KARIYAJH AR | 23 | 0.67 | MAJHIGAW AN BLOCK (362.68) | ML | Plant and Other Infra |
| 1539 | Purchased | KARIYAJH AR | 23 | 0.67 | MAJHIGAW AN BLOCK (362.68) | ML | Plant and Other Infra |
| 1540 | Purchased | KARIYAJH AR | 23 | 0.668 | MAJHIGAW AN BLOCK (362.68) | ML | Plant and Other Infra |
| 1541 | Purchased | KARIYAJH AR | 21 | 0.20 | MAJHIGAW AN BLOCK (362.68) | ML | Plant and Other Infra |
| 1542 | Purchased | KARIYAJH AR | 26 | 0.41 | MAJHIGAW AN BLOCK (362.68) | ML | Plant and Other Infra |
| 1543 | Purchased | KARIYAJH AR | 23 | 0.67 | MAJHIGAW AN BLOCK (362.68) | ML | Plant and Other Infra |
| 1544 | Purchased | KARIYAJH AR | 22 | 0.095 | MAJHIGAW AN BLOCK (362.68) | ML | Plant and Other Infra |
| 1545 | Purchased | KARIYAJH AR | 1,22 | 0.11 | MAJHIGAW AN BLOCK (362.68) | ML | Plant and Other Infra |
| 1546 | Purchased | KARIYAJH AR | 1,22 | 0.44 | MAJHIGAW AN BLOCK (362.68) | ML | Plant and Other Infra |
| 1547 | Purchased | KARIYAJH AR | 1, | 0.08 | MAJHIGAW AN BLOCK (362.68) | ML | Plant and Other Infra |
| 1548 | Purchased | KARIYAJH AR | 22 | 0.49 | MAJHIGAW AN BLOCK (362.68) | ML | Plant and Other Infra |
| 1549 | Purchased | KARIYAJH AR | 1, | 0.015 | MAJHIGAW AN BLOCK (362.68) | ML | Plant and Other Infra |
| 1550 | Purchased | KARIYAJH AR | 22 | 0.095 | MAJHIGAW AN BLOCK (362.68) | ML | Plant and Other Infra |
| 1551 | Purchased | BIHARGAN J | 24 | 0.656 | HINAUTI ML (378.261) | ML | Plant and Other Infra |
| 1552 | Purchased | BIHARGAN J | 25 | 0.757 | HINAUTI ML (378.261) | ML | Plant and Other Infra |
| 1553 | Purchased | BIHARGAN | 29 | 0.061 | HINAUTI | ML | Plant and Other |

| S. N. | Type of Land (Purchased/Awarded/ Govt. /Other(to be specified)) | VILLAGE | KHASRA NO. | AREA IN HECT. | Details of Mining Leases, against which acquired (if applicable) | ML / PL (If applicable) | Current Use (Mining / Plant & Other Infra) |
|-------|---|-------------|------------|---------------|--|-------------------------|--|
| | | J | | | ML (378.261) | | Infra |
| 1554 | Purchased | BIHARGAN J | 34 | 1.901 | HINAUTI ML (378.261) | ML | Plant and Other Infra |
| 1555 | Purchased | BIHARGAN J | 37 | 0.024 | HINAUTI ML (378.261) | ML | Plant and Other Infra |
| 1556 | Purchased | BIHARGAN J | 38 | 0.057 | HINAUTI ML (378.261) | ML | Plant and Other Infra |
| 1557 | Purchased | BIHARGAN J | 39 | 0.445 | HINAUTI ML (378.261) | ML | Plant and Other Infra |
| 1558 | Purchased | BIHARGAN J | 40 | 0.825 | HINAUTI ML (378.261) | ML | Plant and Other Infra |
| 1559 | Purchased | BIHARGAN J | 41 | 0.858 | HINAUTI ML (378.261) | ML | Plant and Other Infra |
| 1560 | Purchased | BIHARGAN J | 26 | 0.656 | HINAUTI ML (378.261) | ML | Plant and Other Infra |
| 1561 | Purchased | BIHARGAN J | 27 | 0.186 | HINAUTI ML (378.261) | ML | Plant and Other Infra |
| 1562 | Purchased | BIHARGAN J | 28 | 0.032 | HINAUTI ML (378.261) | ML | Plant and Other Infra |
| 1563 | Purchased | BIHARGAN J | 21 | 0.821 | HINAUTI ML (378.261) | ML | Plant and Other Infra |
| 1564 | Purchased | BIHARGAN J | 51 | 0.943 | HINAUTI ML (378.261) | ML | Plant and Other Infra |
| 1565 | Purchased | BIHARGAN J | 11/3 | 1.052 | HINAUTI ML (378.261) | ML | Plant and Other Infra |
| 1566 | Purchased | BIHARGAN J | 12 | 0.445 | HINAUTI ML (378.261) | ML | Plant and Other Infra |
| 1567 | Purchased | BIHARGAN J | 13 | 0.737 | HINAUTI ML (378.261) | ML | Plant and Other Infra |
| 1568 | Purchased | KARIYAJH AR | 6 | 0.34 | MAJHIGAWAN BLOCK (362.68) | ML | Plant and other Infra |
| 1569 | Purchased | KARIYAJH AR | 32 | 0.36 | MAJHIGAWAN BLOCK (362.68) | ML | Plant and other Infra |
| 1570 | Purchased | KARIYAJH | 61 | 0.03 | MAJHIGAW | ML | Plant and other |

| S. N. | Type of Land (Purchased/Awarded/ Govt. /Other(to be specified)) | VILLAGE | KHASRA NO. | AREA IN HECT. | Details of Mining Leases, against which acquired (if applicable) | ML / PL (If applicable) | Current Use (Mining / Plant & Other Infra) |
|-------|---|-------------|------------|---------------|--|-------------------------|--|
| | | AR | | | AN BLOCK (362.68) | | Infra |
| 1571 | Purchased | KARIYAJH AR | 68 | 0.31 | MAJHIGAW AN BLOCK (362.68) | ML | Plant and other Infra |
| 1572 | Purchased | KARIYAJH AR | 73 | 0.75 | MAJHIGAW AN BLOCK (362.68) | ML | Plant and other Infra |
| 1573 | Purchased | KARIYAJH AR | 75 | 0.59 | MAJHIGAW AN BLOCK (362.68) | ML | Plant and other Infra |
| 1574 | Purchased | KARIYAJH AR | 77 | 0.51 | MAJHIGAW AN BLOCK (362.68) | ML | Plant and other Infra |
| 1575 | Purchased | KARIYAJH AR | 79 | 0.57 | MAJHIGAW AN BLOCK (362.68) | ML | Plant and other Infra |
| 1576 | Purchased | KARIYAJH AR | 83 | 0.03 | MAJHIGAW AN BLOCK (362.68) | ML | Plant and other Infra |
| 1577 | Purchased | KARIYAJH AR | 84 | 0.11 | MAJHIGAW AN BLOCK (362.68) | ML | Plant and other Infra |
| 1578 | Purchased | KARIYAJH AR | 90 | 0.14 | MAJHIGAW AN BLOCK (362.68) | ML | Plant and other Infra |
| 1579 | Purchased | KARIYAJH AR | 91 | 0.52 | MAJHIGAW AN BLOCK (362.68) | ML | Plant and other Infra |
| 1580 | Purchased | KARIYAJH AR | 93 | 0.14 | MAJHIGAW AN BLOCK (362.68) | ML | Plant and other Infra |
| 1581 | Purchased | KARIYAJH AR | 108 | 0.09 | MAJHIGAW AN BLOCK (362.68) | ML | Plant and other Infra |
| 1582 | Purchased | KARIYAJH AR | 109 | 1.73 | MAJHIGAW AN BLOCK (362.68) | ML | Plant and other Infra |
| 1583 | Purchased | KARIYAJH AR | 110 | 0.03 | MAJHIGAW AN BLOCK (362.68) | ML | Plant and other Infra |
| 1584 | Purchased | KARIYAJH AR | 111 | 0.92 | MAJHIGAW AN BLOCK (362.68) | ML | Plant and other Infra |
| 1585 | AKVN | DHAURAH RA | 1 | 7.99 | MAJHIGAW AN ML(362.68) | ML | Plant and other Infra |
| 1586 | AKVN | DHAURAH RA | 2 | 0.27 | MAJHIGAW AN ML(362.68) | ML | Plant and other Infra |
| 1587 | AKVN | DHAURAH | 17 | 1.97 | MAJHIGAW | ML | Plant and other |

| S. N. | Type of Land (Purchased/Awarded/ Govt. /Other(to be specified)) | VILLAGE | KHASRA NO. | AREA IN HECT. | Details of Mining Leases, against which acquired (if applicable) | ML / PL (If applicable) | Current Use (Mining / Plant & Other Infra) |
|-------|---|----------------|------------|---------------|--|-------------------------|--|
| | | RA | | | AN ML(362.68) | | Infra |
| 1588 | AKVN | DHAURAH RA | 19 | 5.04 | MAJHIGAW AN ML(362.68) | ML | Plant and other Infra |
| 1589 | AKVN | DHAURAH RA | 24 | 0.64 | MAJHIGAW AN ML(362.68) | ML | Plant and other Infra |
| 1591 | AKVN | DHAURAH RA | 34 | 0.10 | MAJHIGAW AN ML(362.68) | ML | Plant and other Infra |
| 1592 | AKVN | DHAURAH RA | 3 | 0.08 | MAJHIGAW AN ML(362.68) | ML | Plant and other Infra |
| 1593 | AKVN | DHAURAH RA | 9 | 0.06 | MAJHIGAW AN ML(362.68) | ML | Plant and other Infra |
| 1594 | AKVN | DHAURAH RA | 14 | 0.59 | MAJHIGAW AN ML(362.68) | ML | Plant and other Infra |
| 1595 | AKVN | DHAURAH RA | 16 | 0.11 | MAJHIGAW AN ML(362.68) | ML | Plant and other Infra |
| 1596 | AKVN | MAJHIGAW AN | 1 | 3.32 | MAJHIGAW AN ML(362.68) | ML | Plant and other Infra |
| 1597 | AKVN | MAJHIGAW AN | 2 | 0.65 | MAJHIGAW AN ML(362.68) | ML | Plant and other Infra |
| 1598 | AKVN | MAJHIGAW AN | 3 | 4.84 | MAJHIGAW AN ML(362.68) | ML | Plant and other Infra |
| 1599 | AKVN | MAJHIGAW AN | 4 | 0.03 | MAJHIGAW AN ML(362.68) | ML | Plant and other Infra |
| 1600 | AKVN | MAJHIGAW AN | 5 | 6.63 | MAJHIGAW AN ML(362.68) | ML | Plant and other Infra |
| 1601 | AKVN | MAJHIGAW AN | 6 | 0.03 | MAJHIGAW AN ML(362.68) | ML | Plant and other Infra |
| 1602 | AKVN | MAJHIGAW AN | 7 | 1.13 | MAJHIGAW AN ML(362.68) | ML | Plant and other Infra |
| 1603 | AKVN | MAJHIGAW AN | 8 | 0.03 | MAJHIGAW AN ML(362.68) | ML | Plant and other Infra |
| 1604 | AKVN | MAJHIGAW AN | 9 | 9.78 | MAJHIGAW AN ML(362.68) | ML | Plant and other Infra |
| 1605 | AKVN | MAJHIGAW | 10 | 0.07 | MAJHIGAW | ML | Plant and other |

| S. N. | Type of Land (Purchased/Awarded/ Govt. /Other(to be specified)) | VILLAGE | KHASRA NO. | AREA IN HECT. | Details of Mining Leases, against which acquired (if applicable) | ML / PL (If applicable) | Current Use (Mining / Plant & Other Infra) |
|-------|---|----------------|------------|---------------|--|-------------------------|--|
| | | AN | | | AN ML(362.68) | | Infra |
| 1606 | AKVN | MAJHIGAW AN | 11 | 0.09 | MAJHIGAW AN ML(362.68) | ML | Plant and other Infra |
| 1607 | AKVN | MAJHIGAW AN | 46 | 0.04 | MAJHIGAW AN ML(362.68) | ML | Plant and other Infra |
| 1608 | AKVN | MAJHIGAW AN | 53 | 0.72 | MAJHIGAW AN ML(362.68) | ML | Plant and other Infra |
| 1609 | AKVN | MAJHIGAW AN | 14 | 0.07 | MAJHIGAW AN ML(362.68) | ML | Plant and other Infra |
| 1610 | AKVN | MALGAON | 1 | 5.61 | MAJHIGAW AN ML(362.68) | ML | Plant and other Infra |
| 1611 | AKVN | PIPRAON | 25 | 0.02 | MAJHIGAW AN ML(362.68) | ML | Plant and other Infra |
| 1612 | AKVN | KARIYAJH AR | 5 | 7.55 | MAJHIGAW AN ML(362.68) | ML | Plant and other Infra |
| 1613 | AKVN | KARIYAJH AR | 7 | 0.46 | MAJHIGAW AN ML(362.68) | ML | Plant and other Infra |
| 1614 | AKVN | KARIYAJH AR | 9 | 1.23 | MAJHIGAW AN ML(362.68) | ML | Plant and other Infra |
| 1615 | AKVN | KARIYAJH AR | 8 | 0.46 | MAJHIGAW AN ML(362.68) | ML | Plant and other Infra |
| 1616 | AKVN | KARIYAJH AR | 10 | 0.04 | MAJHIGAW AN ML(362.68) | ML | Plant and other Infra |
| 1617 | AKVN | KARIYAJH AR | 11 | 0.06 | MAJHIGAW AN ML(362.68) | ML | Plant and other Infra |
| 1618 | AKVN | KARIYAJH AR | 12 | 0.61 | MAJHIGAW AN ML(362.68) | ML | Plant and other Infra |
| 1619 | AKVN | KARIYAJH AR | 14 | 0.41 | MAJHIGAW AN ML(362.68) | ML | Plant and other Infra |
| 1620 | AKVN | KARIYAJH AR | 15 | 0.35 | MAJHIGAW AN ML(362.68) | ML | Plant and other Infra |
| 1621 | AKVN | KARIYAJH AR | 16 | 0.25 | MAJHIGAW AN ML(362.68) | ML | Plant and other Infra |
| 1622 | AKVN | KARIYAJH | 25 | 0.33 | MAJHIGAW | ML | Plant and other |

| S. N. | Type of Land (Purchased/Awarded/ Govt. /Other(to be specified)) | VILLAGE | KHASRA NO. | AREA IN HECT. | Details of Mining Leases, against which acquired (if applicable) | ML / PL (If applicable) | Current Use (Mining / Plant & Other Infra) |
|-------|---|----------------|------------|---------------|--|-------------------------|--|
| | | AR | | | AN ML(362.68) | | Infra |
| 1623 | AKVN | KARIYAJH AR | 27 | 2.29 | MAJHIGAW AN ML(362.68) | ML | Plant and other Infra |
| 1624 | AKVN | KARIYAJH AR | 28 | 0.07 | MAJHIGAW AN ML(362.68) | ML | Plant and other Infra |
| 1625 | AKVN | KARIYAJH AR | 29 | 0.35 | MAJHIGAW AN ML(362.68) | ML | Plant and other Infra |
| 1626 | AKVN | KARIYAJH AR | 33 | 0.16 | MAJHIGAW AN ML(362.68) | ML | Plant and other Infra |
| 1627 | AKVN | KARIYAJH AR | 34 | 2.63 | MAJHIGAW AN ML(362.68) | ML | Plant and other Infra |
| 1628 | AKVN | KARIYAJH AR | 35 | 0.09 | MAJHIGAW AN ML(362.68) | ML | Plant and other Infra |
| 1629 | AKVN | KARIYAJH AR | 37 | 0.19 | MAJHIGAW AN ML(362.68) | ML | Plant and other Infra |
| 1630 | AKVN | KARIYAJH AR | 38 | 0.40 | MAJHIGAW AN ML(362.68) | ML | Plant and other Infra |
| 1631 | AKVN | KARIYAJH AR | 39 | 2.22 | MAJHIGAW AN ML(362.68) | ML | Plant and other Infra |
| 1632 | AKVN | KARIYAJH AR | 40 | 0.03 | MAJHIGAW AN ML(362.68) | ML | Plant and other Infra |
| 1633 | AKVN | KARIYAJH AR | 41 | 2.89 | MAJHIGAW AN ML(362.68) | ML | Plant and other Infra |
| 1634 | AKVN | KARIYAJH AR | 42 | 0.12 | MAJHIGAW AN ML(362.68) | ML | Plant and other Infra |
| 1635 | AKVN | KARIYAJH AR | 43 | 1.77 | MAJHIGAW AN ML(362.68) | ML | Plant and other Infra |
| 1636 | AKVN | KARIYAJH AR | 44 | 0.02 | MAJHIGAW AN ML(362.68) | ML | Plant and other Infra |
| 1637 | AKVN | KARIYAJH AR | 45 | 0.69 | MAJHIGAW AN ML(362.68) | ML | Plant and other Infra |
| 1638 | AKVN | KARIYAJH AR | 46 | 0.03 | MAJHIGAW AN ML(362.68) | ML | Plant and other Infra |
| 1639 | AKVN | KARIYAJH | 47 | 0.06 | MAJHIGAW | ML | Plant and other |

| S. N. | Type of Land (Purchased/Awarded/ Govt. /Other(to be specified)) | VILLAGE | KHASRA NO. | AREA IN HECT. | Details of Mining Leases, against which acquired (if applicable) | ML / PL (If applicable) | Current Use (Mining / Plant & Other Infra) |
|-------|---|----------------|------------|---------------|--|-------------------------|--|
| | | AR | | | AN ML(362.68) | | Infra |
| 1640 | AKVN | KARIYAJH AR | 48 | 0.99 | MAJHIGAW AN ML(362.68) | ML | Plant and other Infra |
| 1641 | AKVN | KARIYAJH AR | 49 | 0.05 | MAJHIGAW AN ML(362.68) | ML | Plant and other Infra |
| 1642 | AKVN | KARIYAJH AR | 50 | 2.17 | MAJHIGAW AN ML(362.68) | ML | Plant and other Infra |
| 1643 | AKVN | KARIYAJH AR | 51 | 0.05 | MAJHIGAW AN ML(362.68) | ML | Plant and other Infra |
| 1644 | AKVN | KARIYAJH AR | 52 | 1.32 | MAJHIGAW AN ML(362.68) | ML | Plant and other Infra |
| 1645 | AKVN | KARIYAJH AR | 53 | 0.08 | MAJHIGAW AN ML(362.68) | ML | Plant and other Infra |
| 1646 | AKVN | KARIYAJH AR | 54 | 1.42 | MAJHIGAW AN ML(362.68) | ML | Plant and other Infra |
| 1647 | AKVN | KARIYAJH AR | 55 | 0.06 | MAJHIGAW AN ML(362.68) | ML | Plant and other Infra |
| 1648 | AKVN | KARIYAJH AR | 56 | 1.00 | MAJHIGAW AN ML(362.68) | ML | Plant and other Infra |
| 1649 | AKVN | KARIYAJH AR | 59 | 0.06 | MAJHIGAW AN ML(362.68) | ML | Plant and other Infra |
| 1650 | AKVN | KARIYAJH AR | 62 | 1.05 | MAJHIGAW AN ML(362.68) | ML | Plant and other Infra |
| 1651 | AKVN | KARIYAJH AR | 63 | 0.06 | MAJHIGAW AN ML(362.68) | ML | Plant and other Infra |
| 1652 | AKVN | KARIYAJH AR | 64 | 0.64 | MAJHIGAW AN ML(362.68) | ML | Plant and other Infra |
| 1653 | AKVN | KARIYAJH AR | 65 | 0.06 | MAJHIGAW AN ML(362.68) | ML | Plant and other Infra |
| 1654 | AKVN | KARIYAJH AR | 36 | 0.39 | MAJHIGAW AN ML(362.68) | ML | Plant and other Infra |
| 1655 | AKVN | KARIYAJH AR | 66 | 0.44 | MAJHIGAW AN ML(362.68) | ML | Plant and other Infra |
| 1656 | AKVN | KARIYAJH | 67 | 0.07 | MAJHIGAW | ML | Plant and other |

| S. N. | Type of Land (Purchased/Awarded/ Govt. /Other(to be specified)) | VILLAGE | KHASRA NO. | AREA IN HECT. | Details of Mining Leases, against which acquired (if applicable) | ML / PL (If applicable) | Current Use (Mining / Plant & Other Infra) |
|-------|---|----------------|------------|---------------|--|-------------------------|--|
| | | AR | | | AN ML(362.68) | | Infra |
| 1657 | AKVN | KARIYAJH AR | 86 | 0.66 | MAJHIGAW AN ML(362.68) | ML | Plant and other Infra |
| 1658 | AKVN | KARIYAJH AR | 69 | 2.12 | MAJHIGAW AN ML(362.68) | ML | Plant and other Infra |
| 1659 | AKVN | KARIYAJH AR | 70 | 0.03 | MAJHIGAW AN ML(362.68) | ML | Plant and other Infra |
| 1660 | AKVN | KARIYAJH AR | 71 | 1.16 | MAJHIGAW AN ML(362.68) | ML | Plant and other Infra |
| 1661 | AKVN | KARIYAJH AR | 72 | 0.03 | MAJHIGAW AN ML(362.68) | ML | Plant and other Infra |
| 1662 | AKVN | KARIYAJH AR | 74 | 0.30 | MAJHIGAW AN ML(362.68) | ML | Plant and other Infra |
| 1663 | AKVN | KARIYAJH AR | 78 | 0.32 | MAJHIGAW AN ML(362.68) | ML | Plant and other Infra |
| 1664 | AKVN | KARIYAJH AR | 80 | 0.17 | MAJHIGAW AN ML(362.68) | ML | Plant and other Infra |
| 1665 | AKVN | KARIYAJH AR | 81 | 0.09 | MAJHIGAW AN ML(362.68) | ML | Plant and other Infra |
| 1666 | AKVN | KARIYAJH AR | 82 | 0.20 | MAJHIGAW AN ML(362.68) | ML | Plant and other Infra |
| 1667 | AKVN | KARIYAJH AR | 87 | 0.18 | MAJHIGAW AN ML(362.68) | ML | Plant and other Infra |
| 1668 | AKVN | KARIYAJH AR | 89 | 0.27 | MAJHIGAW AN ML(362.68) | ML | Plant and other Infra |
| 1669 | AKVN | KARIYAJH AR | 92 | 2.60 | MAJHIGAW AN ML(362.68) | ML | Plant and other Infra |
| 1670 | AKVN | KARIYAJH AR | 94 | 0.03 | MAJHIGAW AN ML(362.68) | ML | Plant and other Infra |
| 1671 | AKVN | KARIYAJH AR | 95 | 1.20 | MAJHIGAW AN ML(362.68) | ML | Plant and other Infra |
| 1672 | AKVN | KARIYAJH AR | 96 | 2.74 | MAJHIGAW AN ML(362.68) | ML | Plant and other Infra |
| 1673 | AKVN | KARIYAJH | 97 | 0.90 | MAJHIGAW | ML | Plant and other |

| S. N. | Type of Land (Purchased/Awarded/ Govt. /Other(to be specified)) | VILLAGE | KHASRA NO. | AREA IN HECT. | Details of Mining Leases, against which acquired (if applicable) | ML / PL (If applicable) | Current Use (Mining / Plant & Other Infra) |
|-------|---|----------------|------------|---------------|--|-------------------------|--|
| | | AR | | | AN ML(362.68) | | Infra |
| 1674 | AKVN | KARIYAJH AR | 98 | 0.02 | MAJHIGAW AN ML(362.68) | ML | Plant and other Infra |
| 1675 | AKVN | KARIYAJH AR | 99 | 2.08 | MAJHIGAW AN ML(362.68) | ML | Plant and other Infra |
| 1676 | AKVN | KARIYAJH AR | 100 | 0.15 | MAJHIGAW AN ML(362.68) | ML | Plant and other Infra |
| 1677 | AKVN | KARIYAJH AR | 101 | 1.51 | MAJHIGAW AN ML(362.68) | ML | Plant and other Infra |
| 1678 | AKVN | KARIYAJH AR | 102 | 0.13 | MAJHIGAW AN ML(362.68) | ML | Plant and other Infra |
| 1679 | AKVN | KARIYAJH AR | 103 | 0.15 | MAJHIGAW AN ML(362.68) | ML | Plant and other Infra |
| 1680 | AKVN | KARIYAJH AR | 104 | 0.03 | MAJHIGAW AN ML(362.68) | ML | Plant and other Infra |
| 1681 | AKVN | KARIYAJH AR | 105 | 1.51 | MAJHIGAW AN ML(362.68) | ML | Plant and other Infra |
| 1682 | AKVN | KARIYAJH AR | 88 | 0.12 | MAJHIGAW AN ML(362.68) | ML | Plant and other Infra |
| 1683 | AKVN | KARIYAJH AR | 106 | 0.08 | MAJHIGAW AN ML(362.68) | ML | Plant and other Infra |
| 1684 | AKVN | KARIYAJH AR | 107 | 2.52 | MAJHIGAW AN ML(362.68) | ML | Plant and other Infra |
| 1685 | MPSIDC | DHAURAH RA | 13 | 1.97 | MAJHIGAW AN ML(362.68) | ML | Plant and other Infra |
| 1686 | MPSIDC | DHAURAH RA | 15 | 0.06 | MAJHIGAW AN ML(362.68) | ML | Plant and other Infra |
| 1687 | MPSIDC | DHAURAH RA | 18 | 0.32 | MAJHIGAW AN ML(362.68) | ML | Plant and other Infra |
| 1688 | Purchased | DHAURAH ARA | 4 | 0.98 | MAJHIGAW AN BLOCK (362.68) | ML | Plant and other Infra |
| 1689 | Purchased | DHAURAH ARA | 20 | 1.43 | MAJHIGAW AN BLOCK (362.68) | ML | Plant and other Infra |
| 1690 | Purchased | DHAURAH | 22/503 | 0.45 | MAJHIGAW | ML | Plant and other |

| S. N. | Type of Land (Purchased/Awarded/ Govt. /Other(to be specified)) | VILLAGE | KHASRA NO. | AREA IN HECT. | Details of Mining Leases, against which acquired (if applicable) | ML / PL (If applicable) | Current Use (Mining / Plant & Other Infra) |
|-------|---|-----------|------------|---------------|--|-------------------------|--|
| | | ARA | | | AN BLOCK (362.68) | | Infra |
| 1691 | Purchased | MALGAON | 2 | 0.74 | MAJHIGAW AN BLOCK (362.68) | ML | Plant and other Infra |
| 1692 | Purchased | MALGAON | 3 | 0.49 | MAJHIGAW AN BLOCK (362.68) | ML | Plant and other Infra |
| 1693 | Purchased | MALGAON | 4 | 0.7 | MAJHIGAW AN BLOCK (362.68) | ML | Plant and other Infra |
| 1694 | Purchased | MALGAON | 5 | 0.01 | MAJHIGAW AN BLOCK (362.68) | ML | Plant and other Infra |
| 1695 | Purchased | BUDGAUN A | 207/2 | 0.40 | BUDHAGA UNA ML (60.67) | RRP | Plant and other Infra (R&R & School) |
| 1696 | Purchased | BUDGAUN A | 207/1 | 0.59 | BUDHAGA UNA ML (60.67) | RRP | Plant and other Infra (R&R & School) |
| 1697 | Purchased | BUDGAUN A | 205 | 0.04 | BUDHAGA UNA ML (60.67) | RRP | Plant and other Infra (R&R & School) |
| 1698 | Purchased | BUDGAUN A | 206 | 0.32 | BUDHAGA UNA ML (60.67) | RRP | Plant and other Infra (R&R & School) |
| 1699 | Purchased | PIPRAON | 154 | 0.77 | NA | NA | Plant and other Infra (R&R & School) |
| 1700 | Purchased | PIPRAON | 157 | 1.81 | NA | NA | Plant and other Infra (R&R & School) |
| 1701 | Purchased | PIPRAON | 158 | 0.19 | NA | NA | Plant and other Infra (R&R & School) |
| 1702 | Purchased | PIPRAON | 160 | 0.16 | NA | NA | Plant and other Infra (R&R & School) |
| 1703 | Purchased | PIPRAON | 169 | 0.155 | NA | NA | Plant and other Infra (R&R & School) |
| 1704 | Purchased | PIPRAON | 169 | 0.615 | NA | NA | Plant and other Infra (R&R & School) |
| 1705 | Purchased | PIPRAON | 152 | 2.37 | NA | NA | Plant and other Infra (R&R & School) |
| 1706 | Purchased | PIPRAON | 159 | 0.28 | NA | NA | Plant and other Infra (R&R & School) |
| 1707 | Purchased | PIPRAON | 153 | 0.14 | NA | NA | Plant and other |

| S. N. | Type of Land (Purchased/Awarded/ Govt. /Other(to be specified)) | VILLAGE | KHASRA NO. | AREA IN HECT. | Details of Mining Leases, against which acquired (if applicable) | ML / PL (If applicable) | Current Use (Mining / Plant & Other Infra) |
|-------|---|--|---|----------------|--|-------------------------|--|
| | | | | | | | Infra (R&R & School) |
| 1708 | Purchased | DHAURAH ARA | 84 | 0.87 | NA | NA | Plant and other Infra (R&R & School) |
| | Sub Total | | | 146.964 | | | |
| 1709 | Forest Land (Yet to be Registered) | HINAUTI, DENGRAH A, BIHARGAN J & JUDMANI | HIANUTI FOREST COMPTT. NO R- 752 & R 753, SATNA | 258.867 | NA | ML | MINING |
| | Grand Total | | | 911.210 | | | |

SCHEDULE I B**DETAILS OF BUILDINGS & STRUCTURES FORMING PART OF THE JAL
BUSINESS****BELA**

JAIPRAKASH ASSOCIATES LIMITED

UNIT - JAYPEE BELA PLANT - JAYPEE PURAM

BUILDING & STRUCTURE AT JBP

| SR NO | Asset Description | REMARK |
|------------------|--|---------------|
| | | |
| | <u>PLANT BUILDING</u> | |
| | | |
| 1 | 132 KV SUB STATION | |
| 2 | AMMONIUM NITRATE STORAGE HOUSE NEAR SARASWATI GATE | |
| 3 | AUTO WORKSHOP | |
| 4 | BAG GODOWN | |
| 5 | BAG HOUSE | |
| 6 | BELA MINES WORKSHOP | |
| 7 | C.F.SILO & BLOWER RAW MEAL | |
| 8 | CABIN FOR RAILWAY CROSSING | |
| 9 | CANTEEN | |
| 10 | CCR CENTRAL CONTROL ROOM & QC LAB | |
| 11 | CEMENT BULK LOADING SYSTEM PACKING PLANT | |
| 12 | CEMENT MILL HOPPER (II) | |
| 13 | CEMENT MILL HOPPER-1 | |
| 14 | CEMENT SILO - I,II | |
| 15 | CEMENT SILOS III& IV | |
| 16 | CLINKER COOLER & CLINKER BREAKER | |
| 17 | CLINKER SILO | |
| 18 | COAL MILL HOPPER | |
| 19 | COAL STACKER/RECLAIMER P.B.STOCKPILE | |
| 20 | COMPRESSOR BLOWER HOUSE | |
| 21 | COMPRESSOR HOUSE CEMENT MILL | |
| 22 | COMPRESSOR HOUSE FOR COAL MILL & BLOWER | |
| 23 | COMPRESSOR HOUSE FOR RAW MILL | |
| 24 | COOLING TOWER FOR CEMENT MILL | |
| 25 | DG HOUSE | |
| 26 | E & M WORKSHOP MECH & FABRICATION SHOP | |
| 27 | ESP FOR CEMENT MILL - I | |
| 28 | ESP FOR CEMENT MILL - II | |
| 29 | ESP FOR COAL MILL | |
| 30 | ESP FOR COOLER | |
| 31 | EXCISE OFFICE | |

| SR NO | Asset Description | REMARK |
|--------------|--|---------------|
| 32 | FIRE ALARM SYSTEM | |
| 33 | FIRE HYDRANT SYSTEM SUPPORT | |
| 34 | FIRE STATION | |
| 35 | FLY ASH SILO & HANDLING SYSTEM | |
| 36 | GATES, FENCING AND BOUNDARY WALL | |
| 37 | GENERAL STORES | |
| 38 | HOT AIR DUCT SUPPORT (COOLER HOUSE TO CEMENT MILL) | |
| 39 | LATERITE CRUSHER | |
| 40 | LATERITE SHED | |
| 41 | LOAD CENTRE (I) & M.C.C.ROOM | |
| 42 | LOAD CENTRE (II) & MCC ROOM | |
| 43 | LOAD CENTRE (III) & MCC ROOM | |
| 44 | LOCO PIT SHED | |
| 45 | MINES OFFICE | |
| 46 | OFFICE BUILDING RAILWAY SIDING | |
| 47 | OFFICE COMPLEX | |
| 48 | PACKING PLANT | |
| 49 | PACKING PLANT - RAILWAY SIDING | |
| 50 | PACKING PLANT-TRUCK LOADING | |
| 51 | POZZOLONA / GYPSUM STORAGE HOPPER | |
| 52 | PREHEATER, PRECALCINATOR & G.C.T. | |
| 53 | PROJECT OFFICE | |
| 54 | RAW MATERIAL HOPPERS | |
| 55 | RAW MILL BAG HOUSE | |
| 56 | ROADS,DRAINAGE AND SEWARAGE | |
| 57 | STOCK PILE YARD, COAL SHED | |
| 58 | STOCK PILE YARD,CLINKER YARD/STOCK PILE | |
| 59 | SUPPORTS ELEC.INSTALL.OVERHEAD | |
| 60 | SUPPORTS WATER TANK, PIPELINE & INSTALLATION | |
| 61 | TEMPORARY CONSTRUCTIONS | |
| 62 | UN-BURNT CLINKER LOADING HOPPER & STRUCTURE AT TT6 | |
| 63 | WAGON LOADING PLATFORM | |
| 64 | WEIGH BRIDGE HOUSE | |
| 65 | WORKERS DINNING HALL | |
| 66 | LIME STONE CRUSHER | |
| 67 | COAL CRUSHER | |
| 68 | GYPSUM CRUSHER | |
| 69 | COAL HANDLING SYSTEM - WGN | |
| | | |
| | TOWNSHIP | |
| | FIELD HOSTEL | |
| | | |
| 70 | HOSTELS FIELD HOSTEL - I (G-ONLY) | 1 BLOCK |
| 71 | HOSTELS FIELD HOSTEL - II, III, IV (G-ONLY) | 6 BLOCK |

| SR NO | Asset Description | REMARK |
|--------------|---|---------------|
| 72 | SECURITY BARRACK (G-ONLY) | 3 BLOCK |
| | | |
| | FAMILY ACCOMODATION | |
| | | |
| 73 | FAMILY QUARTERS C-TYPE QUARTERS (G+1) | 2 BLOCK |
| 74 | FAMILY QUARTERS D-TYPE QUARTERS (G+1) | 3 BLOCK |
| 75 | FAMILY QUARTERS E-TYPE QUARTERS (G+2) | 4 BLOCK |
| 76 | FAMILY QUARTERS F-TYPE QUARTERS (G+2) | 3 BLOCK |
| 77 | FAMILY QUARTERS H-TYPE QUARTERS (G+2) | 3 BLOCK |
| 78 | LABOUR COLONY LABOUR HUTMENTS (G-ONLY) | 36 BLOCK |
| 79 | ROADS,DRAINAGE AND SEWARAGE | |
| 80 | GATES, FENCING AND BOUNDARY WALL | |
| | | |
| | <u>OTHER BUILDINGS/STRUCTURE</u> | |
| | | |
| 81 | TEMPLE | |
| 82 | ANNAPURNA MESS | |
| 83 | SECURITY MESS | |
| 84 | LAUNDRY NEAR FH-I/DHOBI GHAT | |
| 85 | UTILITY COMPLEX & HOSPITAL | |
| 86 | UTILITY SULABH COMPLEX NEAR TRANSPORT CANTEEN | |
| 87 | OFFICES TRANSPORTER SHED | |
| | | |
| | <u>BUILDING CPP</u> | |
| | | |
| 88 | WATER TREATMENT PLANT | |
| 89 | TURBINE GENERATOR CPP | |
| 90 | COAL HANDLING SYSTEM | |
| 91 | CPP-II DRAINAGE & SEWERAGE | |
| 92 | COAL SHED | |
| 93 | ASH HANDLING SYSTEM | |
| 94 | LOAD MANAGEMENT SYSTEM | |
| 95 | FIRE HYDRANT SYSTEM | |
| 96 | ESP | |
| 97 | CHIMNEY | |
| 98 | BOILER-I | |
| 99 | COOLING TOWER | |
| | | |

SIDHI

JAIPRAKASH ASSOCIATES LIMITED

UNIT - JAYPEE SIDHI CEMENT PLANT

BUILDING & STRUCTURE AT JSCP

| SR. NO. | Asset description | REMARKS |
|---------------------|----------------------------------|----------------|
| PLANT UNIT I | | |
| 1 | LAB.& QUALITY CONTROL ROOM | |
| 2 | AMMONIUM STORAGE ROOM | |
| 3 | BAG HOUSE | |
| 4 | BATCHING PLANT | |
| 5 | CEMENT MILL HOPPER | |
| 6 | CEMENT SILO | |
| 7 | CENTRAL CONTROL ROOM | |
| 8 | CLINKER COOLER | |
| 9 | COAL CRUSHER | |
| 10 | COMPRESSOR | |
| 11 | CRUSH BARRIER AT PLANT | |
| 12 | DRAINAGE & SEWAGE (PLANT) | |
| 13 | FIRE HYDRANT SYSTEM | |
| 14 | FLY ASH SILO & DRYER SYSTEM | |
| 15 | GYPSUM CRUSHER | |
| 16 | HOPPER | |
| 17 | LATERITE CRUSHER | |
| 18 | LC -II | |
| 19 | LC -III | |
| 20 | LC -IV | |
| 21 | LC-I (HINAUTI) | |
| 22 | LIME STONE CRUSHER | |
| 23 | LIME STONE RECLAIMER II | |
| 24 | MOTOR CYCLE / CAR STAND | |
| 25 | OIL & GREASE ROOM | |
| 26 | PACKING PLANT | |
| 27 | PANEL ROOM | |
| 28 | PLANT ROAD | |
| 29 | PREHEATER | |
| 30 | RAW MILL BAG HOUSE | |
| 31 | RECLAIMER/STACKER/YARD COAL | |
| 32 | RECLAIMER/STACKER/YARD LIMESTONE | |
| 33 | SEWAGES TREATMENT PLANT | |
| 34 | SILO CLINKER | |
| 35 | SILO RAW MEAL | |
| 36 | TOWER COOLING | |
| 37 | WATER WORKS, TANK | |
| 38 | WEIGH BRIDGE HOUSE | |
| 39 | WORK SHOP | |

| SR. NO. | Asset description | REMARKS |
|----------------------------------|-------------------------------|----------|
| PLANT UNIT II | | |
| 40 | BAG HOUSE FOR RAW MILL | |
| 41 | BEOHARI SIDING | |
| 42 | CEMENT MILL HOPPER | |
| 43 | CEMENT MILL | |
| 44 | CENTRAL CONTROL ROOM | |
| 45 | CLINKER COOLER HOUSE | |
| 46 | CLINKER SILO | |
| 47 | CLINKER TRANSPORTATION SYSTEM | |
| 48 | CLINKER YARD | |
| 49 | COAL MILL | |
| 50 | COMPRESSOR HOUSE (P&M) | |
| 51 | CONVEYORS | |
| 52 | COOLING TOWER | |
| 53 | ESP FOR CEMENT MILL | |
| 54 | ESP FOR COOLER HOUSE | |
| 55 | FIRE HYDRANT SYSTEM | |
| 56 | GYP SUM YARD | |
| 57 | LOAD CENTER-II | |
| 58 | LOAD CENTER-III | |
| 59 | LOAD CENTER-IV | |
| 60 | PACKING PLANT | |
| 61 | PLANT ROAD | |
| 62 | PREHEATER | |
| 63 | RAW MEAL SILO | |
| 64 | RAW MILL HOPPERS | |
| 65 | WATER TANK PIPE LINE | |
| FAMILY ACCOMODATION | | |
| 66 | C TYPE | 3 BLOCK |
| 67 | D TYPE | 6 BLOCK |
| 68 | E TYPE | 12 BLOCK |
| 69 | F TYPE | 6 BLOCK |
| 70 | H TYPE | 5 BLOCK |
| 71 | LABOUR COLONY | 29 BLOCK |
| FIELD HOSTEL | | |
| 72 | FH 1 | 1 BLOCK |
| 73 | FH-2 | 2 BLOCK |
| 74 | FH-3 | 4 BLOCK |
| 75 | FH-4 | 1 BLOCK |
| 76 | FH-4 (HINAUTI) | 1 BLOCK |
| 77 | FH-5 (HINAUTI) | 1 BLOCK |
| 78 | FH-5 | 3 BLOCK |
| OTHER BUILDING /STRUCTURE | | |

| SR. NO. | Asset description | REMARKS |
|------------------|----------------------------------|----------------|
| 79 | BOUNDARY WALL (TOWNSHIP) | |
| 80 | SUB-WAY & WATCH TOWER (TOWNSHIP) | |
| 81 | ANNAPURNA (HINAUTI) | |
| 82 | ANNAPURNA (SCHOOL) | |
| 83 | ANNAPURNA (MESS) | |
| 84 | ESTATE OFFICE | |
| 85 | JAI JYOTI SCHOOL | |
| 86 | SARDAR PATEL SCHOOL | |
| 87 | CHILDREN PARK | |
| 88 | CONSUMER STORES | |
| 89 | DG HOUSE | |
| 90 | FIRE STATION | |
| 91 | GANDHI VATIKA | |
| 92 | GATES FENCING & BOUNDARY WALL | |
| 93 | HOSPITAL BUILDING | |
| 94 | INDUSTRIAL TRAINING INSTITUTE | |
| 95 | LAUNDRY | |
| 96 | OFFICES | |
| 97 | SECURITY BARRACK | |
| 98 | STORES | |
| 99 | TEMPLE | |
| 100 | UTILITY COMPLEX | |
| CPP PLANT | | |
| CPP 35 MW | | |
| 101 | TURBINE GENERATOR | |
| 102 | COAL HANDLING SYSTEM | |
| 103 | COAL CRUSHER | |
| 104 | BOILER-I | |
| 105 | BOILER-II | |
| 106 | WATER TREATMENT PLANT | |
| 107 | TURBINE GENERATOR | |
| 108 | AIR COOLED CONDENSER | |
| 109 | WATER COOLED CONDENSER | |
| 110 | ASH HANDLING SYSTEM | |
| 111 | FIRE HYDRANT SYSTEM | |
| 112 | ESP | |
| 113 | CHIMNEY | |
| CPP 60 MW | | |
| 114 | COAL STOCK PILE YARD, SHED | |
| 115 | TURBINE GENERATOR-I | |
| 116 | TURBINE GENERATOR-II | |
| 117 | OVERHEAD WATER TANK | |
| 118 | MCC ROOM | |
| 119 | COAL SILO | |
| 120 | AIR COOLED CONDENSER-I | |

| SR. NO. | Asset description | REMARKS |
|----------------|-----------------------------|----------------|
| 121 | AIR COOLED CONDENSER-II | |
| 122 | FLY ASH HANDLING SYSTEM | |
| 123 | BOILER-I | |
| 124 | BOILER-II | |
| 125 | CHIMNEY | |
| 126 | COAL HANDLING SYSTEM | |
| 127 | ESP FOR CPP-I | |
| 128 | ESP FOR CPP-II | |
| 129 | RECLAIMER/STACKER/YARD COAL | |
| 130 | FLY ASH SILO | |
| 131 | COOLING TOWER | |
| 132 | WATER TREATMENT PLANT | |

JAAGO

JAIPRAKASH ASSOCIATES LIMITED

UNIT - JAYPEE AYODHYA GRINDING OPERATIONS - TANDA

BUILDING & STRUCTURE AT JAAGO

| SR NO | Asset Description | REMARK |
|-----------|---|--------|
| | FACTORY BUILDINGS | |
| 1 | BAG HOUSE FOR CEMENT MILL | |
| 2 | HOT AIR GENERATOR | |
| 3 | LOAD CENTRE | |
| 4 | STOCK PILE YARD, SHED | |
| 5 | COMPRESSOR BLOWER HOUSE | |
| 6 | HOPPER | |
| 7 | PACKING PLANT | |
| 8 | CCR | |
| 9 | COAL MILL | |
| 10 | SUB STATION | |
| 11 | ELECTRICAL INSTALLATION & OVERHEAD CABLES | |
| 12 | DG HOUSE | |
| 13 | STORAGE YARD -GYPSUM | |
| 14 | P & V ROOM FOR CEMENT MILL LUBRICANTS | |
| 15 | ONLINE M ROOM | |
| | | |
| | AUXILIARY FACTORY BUILDING | |
| | | |
| 16 | LAB & QUALITY CONTROL ROOM | |
| 17 | OVERHEAD WATER TANK | |
| 18 | WEIGH BRIDGE HOUSE | |
| 19 | WORK SHOP | |
| 20 | DRAINAGE & SEWERAGE | |
| 21 | DRAINAGE & SEWERAGE | |
| 22 | GATES, FENCING & BOUNDRY WALL | |
| 23 | TOILET AT TRUCK TIPPLER | |
| | | |
| | TOWNSHIP BUILDINGS | |
| A- | FIELD HOSTEL | |
| | | |
| 24 | HOSTELS (FH-1) | |
| 25 | HOSTELS (FH-2) | |
| 26 | HOSTELS (FH-3) | |
| 27 | HOSTELS (FH-4) | |
| 28 | HOSTELS EXTENSION FH-3/4 | |
| 29 | HOSTELS (FH-5) | |

| SR NO | Asset Description | REMARK |
|-----------|------------------------------------|-----------------------|
| 30 | FH-5 ONE | |
| 31 | FH-5 TWO | |
| 32 | FH-5 THREE | |
| 33 | LABOUR-CAMP ONE | |
| 34 | LABOUR-CAMP TWO | |
| 35 | TOWNSHIP ROADS | |
| 36 | FACTORY ROADS | |
| | | |
| | | |
| B- | FAMILY ACCOMODATION | |
| | | |
| 37 | FAMILY QUARTERS (F) | |
| 38 | FAMILY QUARTERS (F-1) | UNDER CONSTRUCTION |
| 39 | FAMILY QUARTERS (E) | |
| 40 | FAMILY QUARTERS (D) | |
| 41 | FAMILY QUARTERS (E-2) | |
| 42 | FAMILY QUARTERS (H-1) | UNDER CONSTRUCTION |
| 43 | FAMILY QUARTERS (H-2) | UNDER CONSTRUCTION |
| | | |
| | <u>NON FACTORY BUILDING</u> | |
| | | |
| 44 | OFFICES | |
| 45 | STORES | |
| 46 | OFFICES | |
| 47 | MESS | |
| 48 | FIRE STATION | |
| 49 | WATER HARVESTING SYSTEM | |
| 50 | LIGHTING | |
| 51 | HOSPITAL | |
| 52 | TEMPLE | |
| 53 | RECORD ROOM | |
| 54 | BOUNDARY WALL | |
| | | |

DALLA
JAIPRAKASH ASSOCIATES LIMITED
UNIT - DALLA CEMENT FACTORY
BUILDING & STRUCTURE AT DCF

| SR NO | Asset Description | REMARK |
|-------|--|--------|
| | | |
| | PLANT BUILDING | |
| | | |
| 1 | CENTRAL CONTROL ROOM | |
| 2 | QC LABORATORY | |
| 3 | AUTO WORKSHOP | |
| 4 | MINES OFFICE | |
| 5 | STORE BUILDING | |
| 6 | EXCISE OFFICE | |
| 9 | MAGZINE ROOM | |
| 10 | WELFARE OFFICE | |
| 11 | ADMINISTRATIVE BUILDING | |
| 12 | SECURITY OFFICE | |
| 13 | FIRE STATION | |
| 14 | TIME OFFICE | |
| 15 | DRAWING OFFICE | |
| 16 | GAS GODOWN | |
| 17 | ENGINEERING DEPTT OFFICE | |
| 18 | TELEPHONE EXCHANGE | |
| 20 | GYPSUM YARD | |
| 21 | BAG GODOWN | |
| 22 | PACKING PLANT | |
| 23 | DG HOUSE | |
| 24 | SUB STATION BUILDING | |
| 25 | DG HOUSE | |
| | | |
| | TOWNSHIP | |
| | FIELD HOSTEL | |
| | | NO.S |
| 26 | HOSTELS FIELD HOSTEL - I (G-ONLY) D TYPE | 8 |
| 27 | HOSTELS FIELD HOSTEL - II (G+1 ONLY) | 2 |
| 28 | FILED HOSTEL DD TYPE | 1 |
| | | |
| | FAMILY ACCOMODATION | |
| | | |
| 29 | FAMILY QUARTERS A-TYPE QUARTERS (G-ONLY) | 1 |
| 30 | FAMILY QUARTERS B-TYPE QUARTERS (G-ONLY) | 5 |
| 31 | FAMILY QUARTERS C-TYPE QUARTERS (G- | 8 |

| SR NO | Asset Description | REMARK |
|-------|---|--------|
| | ONLY) | |
| 32 | FAMILY QUARTERS D-TYPE QUARTERS (G-ONLY) | 66 |
| 33 | FAMILY QUARTERS E-TYPE QUARTERS (G+1) | 112 |
| 34 | FAMILY QUARTERS F-TYPE QUARTERS (G+1) | 380 |
| 35 | FAMILY QUARTERS AF-TYPE QUARTERS (G+1) | 48 |
| 36 | FAMILY QUARTERS SF-ATYPE QUARTERS (G+1) | 78 |
| 37 | FAMILY QUARTERS SF-BTYPE QUARTERS (G+1) | 198 |
| 38 | FAMILY QUARTERS LC TYPE QUARTERS (G+1) | 100 |
| 39 | FAMILY QUARTERS G TYPE QUARTERS (G-ONLY) | 652 |
| 40 | ROADS,DRAINAGE AND SEWARAGE | |
| 41 | GATES, FENCING AND BOUNDARY WALL | |
| | | |
| | <u>OTHER BUILDINGS/STRUCTURE</u> | |
| | | |
| 42 | TEMPLE | |
| 43 | FACTORY MARKET | |
| 44 | CLUB | |
| 45 | PRIMARY SCHOOL | |
| 46 | INTER COLLEGE | |
| 47 | HOSPITAL | |
| 48 | BARRACK | |
| 49 | CANTEEN | |
| 50 | ANNAPURNA MESS | |
| 51 | LABOUR QTR(J,K,M TYPE) | |
| | | |
| | <u>BUILDING CPP</u> | |
| | | |
| 52 | WATER TREATMENT PLANT | |
| 53 | TURBINE GENERATOR CPP | |
| 54 | COAL HANDLING SYSTEM (INCL COAL BUNKER & COAL SILO) | |
| 55 | COAL SHED | |
| 56 | ASH HANDLING SYSTEM | |
| 57 | LOAD MANAGEMENT SYSTEM | |
| 58 | FIRE HYDRANT SYSTEM | |
| 59 | ESP | |
| 60 | CHIMNEY | |
| 61 | BOILER-I | |
| 62 | AIR COOLED CONDESER | |
| 63 | COOLING TOWER | |

BAGA

JAIPRAKASH ASSOCIATES LIMITED

UNIT - JAYPEE BAGA CEMENT PLANT

BUILDING & STRUCTURE AT JHCP

| SR NO | Asset Description | REMARK |
|-------|--------------------------------------|--------|
| | PLANT BUILDING | |
| 1 | RAW MILL-1 | |
| 2 | RAW MILL-2 | |
| 3 | RAW MATERIAL HOPPER | |
| 4 | PREHEATER | |
| 5 | COAL MILL | |
| 6 | KILN | |
| 7 | COOLER BUILDING | |
| 8 | CENTRAL CONTROL ROOM | |
| 9 | SURGE HOOPER TRANSPORT BUILDING | |
| 10 | BAG HOUSE FOR RAW MILL | |
| 11 | GAS TRANSPORTATION BUILDING | |
| 12 | CHIMNEY | |
| 13 | LIME STONE CRUSHER BAGA | |
| 14 | COAL CRUSHER | |
| 15 | COAL STACKER RECLAIMER | |
| 16 | BAGA STACKERS RECLAIMERS | |
| 17 | DRAINAGE SEWERAGE PLANT | |
| 18 | CLINKER STOCK YARD | |
| 19 | LIME STONE CRUSHER BHALAG | |
| 20 | BHALAG STACKER RECLAIMER | |
| 21 | GYPSUM STOCK YARD | |
| 22 | CEMENT MILL (VRM) BUILDING | |
| 23 | BAG HOUSE FOR CEMENT MILL - BUILDING | |
| 24 | PACKING PLANT (BUILDING) | |
| 25 | MECHANICAL & ELECTRICAL WORK SHOP | |
| 26 | FLY ASH STORAGE SHED | |
| 27 | MAGZINE BUILDING (EXPLOSIVE) | |
| 28 | SCRAP STORAGE SHED AT 1370 | |
| 29 | AUTO WORKSHOP | |
| 30 | MAIN STORES | |
| 31 | PLANT ROADS | |
| 32 | PROJECT OFFICE | |
| 33 | MINES OFFICE | |
| 34 | BOUNDY WALL (PLANT) | |
| 35 | FIRE & SAFETY OFFICE | |
| 36 | MINES ROAD | |
| 37 | STAGE IN FRONT OF KILN | |

| SR NO | Asset Description | REMARK |
|-------|--|-----------|
| 38 | NEW STORE NEAR COAL DOZING | |
| 39 | ENVIRONMENT LABORATORY | |
| 40 | SIGN BOARDS IN BAGA PLANT | |
| 41 | WATCH TOWER NEAR ADM. BLOCK | |
| 42 | TIME OFFICE (PUNCHING ROOM) | |
| 43 | ADMINISTRATIVE BUILDING | |
| 44 | TEMPORARY CONSTRUCTION (OTHER) | |
| 45 | CANTEEN AT 1260 | |
| 46 | CANTEEN AT 1370 (MAIN PLANT) | |
| | | |
| | TOWNSHIP | |
| | FIELD HOSTEL | |
| 47 | GUEST HOUSE | 22 ROOMS |
| 48 | BAGA BHAWAN | 51 ROOMS |
| 49 | VASANT KUNJ (BAGA) | 01 BLOCK |
| 50 | ANNAPURNA AT TOWNSHIP | 01 BLOCK |
| 51 | GUEST ACCOMODATION | 01 BLOCK |
| 52 | RECREATION CENTER BUILDING | 01 BLOCK |
| 53 | ASSEMBLY HALL AT TOWNSHIP | |
| 54 | SECURITY OFFICE TEMPORARY CONSTRUTION | |
| 55 | SEWERAGE & DRAINAGE (STP) | 3 |
| 56 | TEMPORARY CONSTRUCTION (PANALI CAMP) | 124 ROOMS |
| | | |
| | FAMILY ACCOMODATION | |
| 57 | C TYPE RESIDENTAIL BLOCK | 05 BLOCK |
| 58 | D TYPE RESIDENTAIL BLOCK | 06 BLOCK |
| 59 | E TYPE RESIDENTAIL BLOCK | 07 BLOCK |
| 60 | F TYPE RESIDENTAIL BLOCK | 05 BLOCK |
| 61 | H TYPE RESIDENTAIL BLOCK | 04 BLOCK |
| 62 | LABOUR HUNTMENTS (TEMPORARY CONSTRUCTION) | 134 ROOM |
| 63 | TOWNSHIP ROAD | |
| 64 | SWEEPER ACCOMMODATION AT TOWNSHIP | 01 BLOCK |
| 65 | SEWERAGE & DRAINAGE (STP) | 1 |
| | | |
| | OTHER BUILDINGS/STRUCTURE | |
| 66 | CHECK DAM BHALAG | |
| 67 | RETAING WALL | |
| 67 | TUNNEL | |
| 68 | WATER TANK-TOWNSHIP | |
| 68 | JUKHALA BUILDING | |
| 69 | SECURITY OFFICE | |
| 69 | SHIVA TEMPLE (TOWNSHIP) | |
| 70 | APPROACH ROAD BAGA | |
| 70 | APPROACH ROAD MANGAL | |
| 71 | SCHOOL | |
| 71 | ROADS AND CULVERTS BAGA TO JABBAL | |

| SR NO | Asset Description | REMARK |
|-------|--------------------------------|--------|
| 72 | TEMPLE (Shalu Ghat) | |
| 72 | TRUCK PARKING AT DUMPING BAGA | |
| 73 | HANUMAN TEMPLE (MAHAVEER KUNJ) | |
| 73 | HOSPITAL | |

DEHNI DUMP OUTSIDE PLANT

| SR NO | Asset Description | REMARK |
|-------|------------------------------|--------|
| | | |
| | <u>PLANT BUILDING</u> | |
| | | |
| 1 | CLINKER SHED | |
| 2 | ROAD | |
| 3 | MCC ROOM | |
| 4 | Boundary Wall | |
| 5 | PARKING AREA | |
| 6 | RAMP | |
| 7 | DG HOUSE (BUILDING) | |
| 8 | CHIMENY BUILDING | |

BAGHERI

JAIPRAKASH ASSOCIATES LIMITED

**UNIT - JAYPEE HIMACHAL CEMENTGRINDING & BLENDING UNIT
BAGHERI****BUILDING & STRUCTURE AT BAGHERI**

| SL NO | CATEGORY | REMARKS |
|-------------------------------------|---|-------------------|
| PLANT BUILDINGS | | |
| 1 | CENTRAL CONTROL ROOM | |
| 2 | CEMENT MILL INCLUDING ROLL PRESS | |
| 3 | PACKING PLANT AND COMPRESSURE HOUSE | |
| 4 | RAW MATERIAL HOPPERS | |
| 5 | MCC ROOM | |
| 6 | PLANT ROADS | |
| 7 | MATERIAL STORAGE BUILDING (GYPSUM,FLYASH,COAL) | |
| 8 | BAG HOUSE | |
| 9 | DG HOUSE | |
| 10 | DG SHED (1250 KVA) | |
| 11 | MAIN STORES | |
| 12 | STORE SPARES ROOM | |
| 13 | STORE BUILDING 2 | |
| 14 | PMLC OFFICE AND REST ROOM | |
| 15 | GAS CYLINDER STORAGE SHED | |
| 16 | DIESEL PUMP | |
| 17 | ONLINE MONITORING ROOM | |
| 18 | BOREWELLS | |
| 19 | CAMP SUBSTATION | |
| 20 | ADMINISTRATIVE BUILDING | |
| 21 | SECURITY OFFICE | 6 Security Office |
| 22 | SECURITY POSTS | 5 Nos |
| 23 | WEIGHBRIDGE BUILDING 1 | |
| 24 | WEIGHBRIDGE BUILDING 2 | |
| 25 | WEIGHBRIDGE BUILDING 3 | |
| 26 | AUTO WORKSHOP | |
| OTHER STRUCTURES / BUILDINGS | | |
| 27 | DISPENSARY(Old) | |
| 28 | HOSPITAL | |
| 29 | DRAINAGE & SEWRAGE | |
| 30 | GATES FENCING & BOUNDRY WALL RCC | |
| 31 | CANTEEN | |
| 32 | ATM BUILDING | |
| 33 | CAR & BIKE PARKING STAND | |
| 34 | TEMPLE | |

| SL NO | CATEGORY | REMARKS |
|-----------------------------|-----------------------------|-----------------------|
| 35 | APPROACH ROAD | |
| 36 | SALES EXCISE OFFICE | |
| 37 | CEMENT Godown | |
| 38 | KHANPUR KHUI CEMENT GODOWN | |
| 39 | KIRATPUR RAILWAY SIDING | |
| 40 | TRUCK PARKING AREA | |
| TOWNSHIP | | |
| 41 | FIELD HOSTEL I | 6 Rooms and 6 Beds |
| 42 | FIELD HOSTEL II | 8 Rooms and 8 Beds |
| 43 | FIELD HOSTEL III | 6 Rooms and 18 Beds |
| 44 | FIELD HOSTEL IV | 11 Rooms and 44 Beds |
| 45 | FIELD HOSTEL V | 12 Rooms and 60 Beds |
| 46 | FIELD HOSTEL VI | 50 Rooms and 200 Beds |
| 47 | OLD FIELD HOSTEL I | 3 Rooms and 6 Beds |
| 48 | OLD FIELD HOSTEL II | 3 Rooms 12 Beds |
| 49 | NEW FIELD HOSTEL-II | 5 Room s and 10 Beds |
| 50 | LABOUR HUTMENTS | 10 Rooms 40 Beds |
| 51 | LABOUR HUTMENTS | 21 Room 210 Beds |
| 52 | LABOUR COLONY | 14 Room 56 Bed |
| 53 | ANNAPURNA MESS | |
| 54 | DHOBI GHAT | |
| 55 | CLUB | |
| 56 | COW SHED & FEEDER GODOWN | |
| 57 | TOILET & SEPTIC TANKS | |
| 58 | SEWERAGE TREATMENT PLANT | |
| FAMILY ACCOMIDATIONS | | |
| 59 | E TYPE RESIDENTIAL BUILDING | 12 BLOCK |
| 60 | D TYPE RESIDENTIAL BUILDING | 18 BLOCK |
| 61 | F TYPE RESIDENTIAL BUILDING | 12 BLOCK |
| 62 | H TYPE RESIDENTIAL BUILDING | 06 BLOCK |
| 63 | C TYPE RESIDENTIAL BUILDING | 03 BLOCK |
| 64 | TOWNSHIP ROAD | |

ROORKEE

JAIPRAKASH ASSOCIATES LIMITEDr

UNIT - JAYPEE ROORKEE CEMENT GRINDING UNIT

BUILDING & STRUCTURE AT JRCGU

| SR NO | Asset Description | REMARK |
|--------------|--|---------------|
| | | |
| | <u>PLANT BUILDING</u> | |
| | | |
| 1 | CENTRAL CONTROL ROOM (CCR) | |
| 2 | CEMENT MILL | |
| 3 | PACKING PLANT | |
| 4 | RAW MATERIAL STORAGE YARD | |
| 5 | RAW MATERIAL DUMP HOPPER | |
| 6 | WORKSHOP (BUILDING-ELEC & FABRICATION) | |
| 7 | BOUNDRY WALLS | |
| 8 | PLANT ROAD | |
| 9 | RAIN WATER HARVESTING SYSTEM AT PLANT | |
| 10 | BUILDING FOR AMBIT AIR QUALITY MONITORING SYSTEM | |
| 11 | CLINKER SILO | |
| 12 | FLY ASH SILO | |
| 13 | CEMENT SILO | |
| | | |
| | | |
| | TOWNSHIP | |
| | <u>FIELD HOSTEL</u> | |
| | | |
| 14 | FIELD HOSTEL - 1 | |
| 15 | FIELD HOSTEL - 2 | |
| 16 | FIELD HOSTEL - 3 | |
| 17 | FIELD HOSTEL - 4 | |
| 18 | FIELD HOSTEL - 5 | |
| | | |
| | | |
| | FAMILY ACCOMODATION | |
| | | |
| 19 | C TYPE RESIDENTIAL BLOCK | 2 BLOCK |
| 20 | D TYPE RESIDENTIAL BLOCK | 4 BLOCK |
| 21 | E TYPE RESIDENTIAL BLOCK | 6 BLOCK |
| 22 | F TYPE RESIDENTIAL BLOCK | 6 BLOCK |
| 22 | G TYPE RESIDENTIAL BLOCK | 4 BLOCK |
| 23 | H TYPE RESIDENTIAL BLOCK | 8 BLOCK |
| | | |
| | <u>OTHER BUILDINGS/STRUCTURE</u> | |
| | | |

| SR NO | Asset Description | REMARK |
|--------------|--------------------------|---------------|
| 24 | TEMPLE | |
| 25 | HOSPITAL | |
| 26 | ANNAPURNA | |
| 27 | CLUB | |
| 28 | TOWNSHIP ROADS | |
| 29 | LABOUR COLONY | |
| 30 | ADMINISTRATIVE BLOCK | |
| 31 | STORES | |
| 32 | CANTEEN | |
| 33 | TRANSPORT OFFICE | |

JP SUPER

JAIPRAKASH ASSOCIATES LIMITED

UNIT - JAYPEE SUPER CEMENT PROJECT

BUILDING & STRUCTURE AT JP SUPER(AS PER CWIP)

| SR NO | Asset Description | REMARK |
|-------|--|------------|
| | UNDER CONSTRUCTION | |
| | PLANT BUILDING | |
| | | |
| 1 | 132 KV SUB STATION/ LC -I | 1 |
| 2 | BAG HOUSE | 1 |
| 3 | C.F.SILO & BLOWER RAW MEAL | 1 |
| 4 | CCR CENTRAL CONTROL ROOM & QC LAB | 1 |
| 5 | CLINKER COOLER & CLINKER BREAKER | 1 |
| 6 | CLINKER SILO | 1 |
| 7 | COAL MILL HOPPER | 1 |
| 8 | COAL STACKER/RECLAIMER P.B.STOCKPILE | 1 |
| 9 | COMPRESSOR BLOWER HOUSE | 1 |
| 10 | COMPRESSOR HOUSE FOR COAL MILL & BLOWER | 1 |
| 11 | ESP FOR COOLER | 1 |
| 12 | FIRE HYDRANT SYSTEM SUPPORT | 1 |
| 13 | GENERAL STORES | 1 |
| 14 | LOAD CENTRE (II) & MCC ROOM (BAG HOUSE) | 1 |
| 15 | PREHEATER, PRECALCINATOR & G.C.T. | 1 |
| 16 | RAW MATERIAL HOPPERS | 1 |
| 17 | RAW MILL BAG HOUSE | 1 |
| 18 | STOCK PILE YARD, COAL SHED | 1 |
| 19 | STOCK PILE YARD,CLINKER YARD/STOCK PILE | 1 |
| 20 | SUPPORTS WATER TANK, PIPELINE & INSTALLATION | 1 |
| 21 | LIME STONE CRUSHER | 1 |
| | | |
| | TOWNSHIP | |
| | FIELD HOSTEL | |
| | | |
| 22 | HOSTELS FIELD HOSTEL - FH1A& 1B(G+1) | 1 BLOCK |
| 23 | HOSTELS FIELD HOSTEL - III, IV (G + 1) | 1 BLOCK |
| 24 | SECURITY BARRACK | |
| | | |
| | FAMILY ACCOMODATION | |
| | | |
| 25 | LABOUR COLONY LABOUR HUTMENTS (G-ONLY) | 24 BARRACK |
| | | |

| SR NO | Asset Description | REMARK |
|-------|---------------------------|---------|
| | OTHER BUILDINGS/STRUCTURE | |
| 26 | ANNAPURNA MESS | 1 BLOCK |

SIKANDRABAD

JAIPRAKASH ASSOCIATES LIMITED

UNIT - JAYPEE SIKANDRABAD CEMENT GRINDING UNIT

BUILDING & STRUCTURE AT JSCGU

| S.No. | ASSETS | REMARK |
|-------|------------------------------------|---------|
| | <u>A) PLANT BUILDING</u> | |
| 1 | AUTO WORKSHOP | |
| 2 | BAG GODOWN | |
| 3 | BAG HOUSE | |
| 4 | CANTEEN | |
| 5 | CCR BUILDING | |
| 6 | CEMENT SILO I | |
| 7 | CEMENT SILO II | |
| 8 | CLINKER SILO I | |
| 9 | CLINKER SILO II | |
| 10 | CLINKER STORAGE YARD | |
| 11 | COMPRESSOR ROOM | |
| 12 | D G HOUSE | |
| 13 | DISPATCH BUILDING | |
| 14 | DUMP HOPPER | |
| 15 | ELECT.SUBSTATION & MEETRING ROOM | |
| 16 | ENVIORNMENT ROOM | |
| 17 | ESP FOR CEMENT SILO | |
| 18 | FIRE STATION | |
| 19 | FLY ASH SILO I | |
| 20 | FLY ASH SILO II | |
| 21 | GENERAL STORE | |
| 22 | GYP SUM SILO | |
| 23 | GYP SUM STORAGE YARD | |
| 24 | LOAD CENTER | |
| 25 | MCC ROOM | |
| 26 | PACKING PLANT | |
| 27 | PLANT BOUNDARY WALL | |
| 28 | RAMP - DUMP HOPPER | |
| 29 | ROAD, DRAINAGE & SEWERAGE | |
| 30 | WEIGH BRIDGE HOUSE | |
| | | |
| | <u>B) TOWNSHIP BUILDING</u> | |
| 31 | FIELD HOSTEL 1 | 1 BLOCK |
| 32 | FIELD HOSTEL 2 | 1 BLOCK |
| 33 | FIELD HOSTEL 3 & 4 | 1 BLOCK |
| 34 | FIELD HOSTEL 5 | 1 BLOCK |
| 35 | LABOUR HUTMENT | 1 BLOCK |
| 36 | ROAD, DRAINAGE & SEWERAGE | |

| S.No. | ASSETS | REMARK |
|-------|--|--------|
| | | |
| | C) OTHER BUILDING | |
| 37 | ADMIN BLOCK | |
| 38 | ANNAPURNA BUILDING | |
| 39 | DISPENSARY | |
| 40 | OFFICE TRANSPORTERS SHED | |
| 41 | SECURITY OFFICE | |
| 42 | TEMPLE | |
| | | |
| | D) HARDUAGANJ BUILDING & SILO | |
| 43 | ADMIN BUILDING | |
| 44 | ROAD | |
| 45 | BOUNDARY WALL | |
| 46 | COMPRESSOR & MCC ROOM (INSIDE NTPC) | |
| 47 | MCC ROOM NEAR SILO | |

SCHEDULE I C

1. JAYPEE SIDHI CEMENT PLANT

A. EQUIPMENTS & HEAVY AND LIGHT VEHICLES IN THE BOOKS OF PLANT & PHYSICALLY AVAILABLE AT PLANT

| S. N. | EQUIPMENT | WINDO W NO. | VEHICLE REG.NO./MA CHINE NO. | Capacity | REMA RKS |
|--------------------------|------------------------------------|--------------------|-------------------------------------|-----------------|-----------------|
| Mining Equipment: | | | | | |
| 1 | HYDRA CRANE 12T NO.03 | 3 | 1935419417 | 12MT | |
| 2 | PC-400 KOMATSU BACKHOE EXCAVATOR | NA | 50713 | 1.4 CUM | |
| 3 | DOZER D-155A KOMATSU | 2 | 65510 | NA | |
| 4 | DOZER D-85 E SS 2A KOMATSU | 1 | 4480 | NA | |
| 5 | REAR DUMPER NO.-01 | 1 | BH35-2/885 | 35 MT | |
| 6 | REAR DUMPER NO.-02 | 2 | BH35-2/886 | 35 MT | |
| 7 | REAR DUMPER NO.-03 | 3 | BH35-2/887 | 35 MT | |
| 8 | REAR DUMPER NO.-04 | 4 | BH35-2/888 | 35 MT | |
| 9 | REAR DUMPER NO.-05 | 5 | BH35-2/898 | 35 MT | |
| 10 | REAR DUMPER NO.-07 | 7 | BH35-2/918 | 35 MT | |
| 11 | REAR DUMPER NO.-08 | 8 | BH35-2/919 | 35 MT | |
| 12 | REAR DUMPER NO.-09 | 9 | BH35-2/920 | 35 MT | |
| 13 | MAN CLA25.280 | 1 | MP17HH0710 | 25 MT | |
| 14 | MAN CLA25.280 | 4 | MP17HH0771 | 25 MT | |
| 15 | MAN CLA25.280 | 5 | MP17HH0896 | 25 MT | |
| 16 | MAN CLA25.280 | 8 | MP17HH0901 | 25 MT | |
| 17 | ATLAS COPCO IDM-30 | 2 | 200906708 | 150mm Dia Hole | |
| 18 | ATLAS COPCO IDM-30 | 3 | 200906715 | 150mm Dia Hole | |
| 19 | MAN CLA25.280 | 11 | MP17HH0960 | 25 MT | |
| 20 | PC-600 KOMATSU HYDRAULIC EXCAVATOR | 4 | 20217 | 2.8 CUM | |
| 21 | WA-180 KOMATSU LOADER | NA | 54789 | 1.7 CUM | |

| S. N. | EQUIPMENT | WINDO W NO. | VEHICLE REG.NO./MACHINE NO. | Capacity | REMARKS |
|-----------------------|--|-------------|-----------------------------|----------------|--------------------|
| 22 | WA-380 KOMATSU LOADER | NA | 54338 | 3.2 CUM | |
| 23 | 430Z JCB LOADER | NA | 13399056 | | |
| 24 | HYDRAULIC EXCAVATOR PC-450 KOMATSU | NA | 20685095Z | 2.6 CUM | |
| 25 | DRILL MACHINE ICM-260(1) | 1 | MHN26013052 | 100mm Dia Hole | |
| 26 | DRILL MACHINE ICM-260(2) | 2 | MHN26013051 | 100mm Dia Hole | |
| 27 | TATA PRIMA DUMPER | 21 | MP17HH3081 | 25 MT | |
| 28 | TATA PRIMA DUMPER | 20 | MP17HH3088 | 25 MT | |
| 29 | TATA PRIMA DUMPER | 23 | MP17HH3082 | 25 MT | |
| 30 | TATA PRIMA DUMPER | 19 | MP17HH3085 | 25 MT | |
| 31 | TATA PRIMA DUMPER | 22 | MP17HH3087 | 25 MT | |
| 32 | TATA PRIMA DUMPER | 24 | MP17HH3079 | 25 MT | |
| 33 | HYDRAULIC ROCK BRAKER | NA | DEQ130411 | | FOR KOMATSU PC-450 |
| 34 | EXPLOSIVE VAN (TATA 909) | NA | MP-53-GA-2597 | NA | |
| 35 | Hydraulic Excavator Hyundai rolex 200w-7 | NA | N60410756 | | |
| 36 | Hydraulic Excavator KOMATSU PC-600 | | 20216 | | |
| Light Vehicles | | | | | |
| 37 | TATA WINGER AMBULANCE | NA | MP-17-DA-0212 | NA | |
| 38 | AMBULANCE | NA | UP-70 -AT-4852 | NA | |
| 39 | AMBULANCE | NA | MP-17- DA-0105 | NA | |
| 40 | BIKE | NA | MP-17 MA-8132 | NA | |
| 41 | BIKE | NA | MP-17-MB-6898 | NA | |
| 42 | BIKE | NA | MP-17-MB-6975 | NA | |
| 43 | BIKE | NA | MP-17MC- | NA | |

| S. N. | EQUIPMENT | WINDO W NO. | VEHICLE REG.NO./MA CHINE NO. | Capacity | REMA RKS |
|-------|---------------|-------------|------------------------------|----------|----------|
| | | | 4238 | | |
| 44 | BIKE | NA | MP-17-MC-4583 | NA | |
| 45 | BIKE | NA | MP-17-MC-8308 | NA | |
| 46 | BIKE | NA | MP-17-MB-2459 | NA | |
| 47 | BIKE | NA | MP-17MD-6183 | NA | |
| 48 | BIKE | NA | MP-17MD - 0195 | NA | |
| 49 | BIKE | NA | MP-17MD - 0193 | NA | |
| 50 | BIKE | NA | MP-17 MD-8986 | NA | |
| 51 | BIKE | NA | MP-17 MD-2485 | NA | |
| 52 | BIKE | NA | MP-17-F-6346 | NA | |
| 53 | BIKE | NA | MP-17-C-6797 | NA | |
| 54 | BOLERO | NA | MP-17-CA-0772 | NA | |
| 55 | BOLERO | NA | MP-17-CA-4007 | NA | |
| 56 | BOLERO | NA | MP-17-CA-2095 | NA | |
| 57 | BOLERO | NA | MP-17-CA-0293 | NA | |
| 58 | BOLERO | NA | MP-17CA-1362 | NA | |
| 59 | BOLERO | NA | MP-17CA-1946 | NA | |
| 60 | BOLERO | NA | MP-17 BA-0151 | NA | |
| 61 | CAMPER | NA | MP-17G-0818 | NA | |
| 62 | CAMPER | NA | MP-17-G-0241 | NA | |
| 63 | CAMPER | NA | MP-17-G-0298 | NA | |
| 64 | CAMPER | NA | MP-17-G-0594 | NA | |
| 65 | CYCLE HERO | NA | N.A. | NA | |
| 66 | FIRE SERVICE | NA | MP-17-G-0255 | NA | |
| 67 | HONDA CITY | NA | DL-12-C-1499 | NA | |
| 68 | MAHENDRA AUTO | NA | MP-17 R-0423 | NA | |
| 69 | MARSHAL | NA | MP-17-A-5176 | NA | |
| 70 | MARSHAL | NA | MP-17-A-4974 | NA | |
| 71 | MARSHAL | NA | MP-17-BA-0120 | NA | |
| 72 | SCORPIO | NA | MP-17-CA- | NA | |

| S. N. | EQUIPMENT | WINDO W NO. | VEHICLE REG.NO./MACHINE NO. | Capacity | REMARKS |
|-------------------------------|-------------------|-------------|-----------------------------|----------|---------|
| | | | 3084 | | |
| 73 | SCORPIO | NA | MP-17 CA 1357 | NA | |
| 74 | SCORPIO | NA | MP-17-A/5085 | NA | |
| Heavy Vehicles | | | | | |
| 75 | Service Van | NA | MP-17-G-0637 | NA | |
| 76 | TATA 709 | NA | MP-17G-0167 | 7 MT | |
| 77 | Tata 407 | NA | MP-17-G-0890 | 4 MT | |
| 78 | FIRE TENDER | NA | MP 17 DA 0199 | NA | |
| At New CPP/ JSCP Sidhi | | | | | |
| 79 | Hydra Crane (new) | | | 1 No. | |

2. JAYPEE BELA PLANT

A. EQUIPMENTS & HEAVY and LIGHT VEHICLES IN THE BOOKS OF PLANT & PHYSICALLY AVAILABLE AT PLANT

| S. N. | EQUIPMENT/VEHICLE | WINDO W NO. | Capacity /Vehicle No. | REMARKS |
|-----------------------|--|-------------|-----------------------|---------|
| Heavy Vehicles | | | | |
| 1 | BOLERO MAXI TRUCK LX 124 WB FOR EXPLOSIVE VAN GR 5-963895/01.12.09 GR 5-1345159/22.03.10 M/S STAR AUTOMOBILES , SATNA EXPLOSIVE VAN ENGINE NO GA91L28262 CHASSIS NO MA1ZP2GAA91L6331 | - | MP17G0809 | - |
| 2 | TATA WINGER-AMBULANCE CHASSIS 460103HRZU03479 ENGINE 483DL56HRZ713013 GR 5-187860 | - | MP17DA0124 | - |
| 3 | EXPLOSIVE VAN CHASIS NO.LPT 709/38 M/S TELCO , INV CI/4118/31.10.96 FABRICATION OF EXPLOSIVE VAN BODY TATA LPT 709/38 M/S AMIN NITRATES P.LTD | - | MP17C3296 | - |
| 4 | TRUCK (MINI) TATA LPT MAJ : 709 E MODEL M/S TATA ENGG & LOCOMOTIVE CO CHASSIS NO. 386321AXZ702195 ENGINE NO. 497TC85AXZ853649 INV 932007211 / 28.02.2002 | - | MP17C4569 | - |

| S. N. | EQUIPMENT/VEHICLE | WINDO W NO. | Capacity /Vehicle No. | REMARK S |
|-----------------------|---|-------------|-----------------------|----------|
| 5 | BOLERO DI7STR MDI LDC13/07.02.08 ENG GF71M36193 CHASSIS 71M58511 STAR AUTOMOBILES | - | MP17CA1519 | - |
| 6 | MAHINDRA BOLERO CAMPER 2WD INDIA2000 UTILITY VAN INV 1150/22.12.03 M/S STAR AUTOMOBILES , SATNA CHASSIS 31M37252 ENGINE AC31M35677 | - | MP 17 C 5193 | - |
| Light vehicles | | | | |
| 7 | CHASSIS NO 72-C-19336,ENG NO GA74C26675 STAR AUTOMOBILES AJIT BHAWAN BOLERO-LX- TURBO , LDC-05/21.08.07 (JPN-MARKETING) INV 1336/29.03.2007 | - | MP17CA0953 | - |
| 8 | HERO HONDA CD DAWN CHA-MBLHA11EC89C01852 ENG HA11EA89C06970 BGRFBL/8-133/27.03.08 BADRIKA MOTORS PVT LTD | - | MP 17 MB 8620 | - |
| 9 | TVS STAR CITY FOR ESTATE OFFICE BANSAL AUTO AGENCIES CHASSIS NO MD625KF5471A49162 ENGINE NO AF5P61761618 | - | MP-17/MA- 9439 | - |
| 10 | BAJAJ DISCOVER 175 CC ENG JNGBPF11175 CHASSIS MD2DSJNZPCF02257KEY NO 8842 BAT 2I7- 4/653303BGRFBL/8-71 BFPJ/8- 75 UPPAL MOTORS | - | MP17MB5078 | - |
| 11 | HERO HONDA CD-DAWN CHASSIS 07M22F00298 ENG 07M22E27489 BGRFBL/8- 100/25.01.08 BADRIKA MOTORS PVT LTD | - | MP17MB 7289 | - |
| 12 | HERO HONDA CD-DAWN CHA-07M22F00738 ENG- 07M22E31211BGRFBL/8-98/ 17.01.08 BADRIKA MOTORS PVT LTD | - | MP17MB7290 | - |
| 13 | BAJAJ DISCOVER INV 1179/15.10.06 M/S UPPAL | - | MP17 MA 6082 | - |

| S. N. | EQUIPMENT/VEHICLE | WINDO W NO. | Capacity /Vehicle No. | REMARK S |
|-------|--|-------------|-----------------------|----------|
| | MOTORS (FOR CIVIL) CHASSIS NO DSGBNF01805 & ENGINE NO M020S0SZZNC22304 | | | |
| 14 | BAJAJ "KAWASAKI" MOTORCYCLE CHASSIS 31F BFG 14423 UPPAL MORORS ENGINE NO 31M BFG 26059 INV 1075/03.11.99 | - | MP 17 HA 7630 | - |
| 15 | BAJAJ "KAWASAKI" MOTORCYCLE CHASSIS 31FBEE 64588 UPPAL MOTORS ENGINE NO 31MBEE 51580 INV 870/21.09.1998 | - | MP 17 HA 2088 | - |
| 16 | HERO HONDA SPLENDER PLUS BADRIKA MOTORS P LTD CHASSIS NO 06E16C65482 ENGINE NO 06E15M64952 | - | MP17MA3805 | - |
| 17 | BADRIKA MOTORS HERO HONDA SPLENDOR PLUS CHASSIS NO. MBLHA10EJ8 HF 05024 ENG.NO. HA10EA8HF13399 | - | MP-17/MC- 1268 | - |
| 18 | BADRIKA MOTORS HERO HONDA SPLENDOR PLUS CHASSIS NO. MBLHA10EJ8 GE17207 BGRFBL/9- 36/27.05.08 BFPJ/9-34 ENG.NO. HA10EA8GE18684 | - | MP-17/MC- 0411 | - |
| 19 | HERCULES BICYCLE FNO.2HN23497 22" PRINCE TRADING CO FOR ACCOUTS OFFICE BOY F & A | - | . | - |
| 20 | ATLAS CYCLE BGRFBL/8- 115/07.03.08 BFPJ/8-131 PRAKASH CYCLE STORE | - | . | - |
| 21 | AJAY CYCLE STORE,REWACYCLE S.K.PANTHER 22" RED BGRFBL/8-82/05.12.07 BFPJ/8- 100 | - | . | - |
| 22 | RICKSHAW FOR ESTATE OFFICE BGRFBL/9-81 BFPJ/9- 84BGRFBL / 900000081 Dt 02- 09-2008 MANISH HARDWARE STORESRICKSHAW | - | . | - |

| S. N. | EQUIPMENT/VEHICLE | WINDO W NO. | Capacity /Vehicle No. | REMARK S |
|--------------------------|---|-------------|-----------------------|----------|
| 23 | RICKSHAW FOR GARBAGE DISPOSAL GR5-830054/16.10.09 PO26-823 SANGAM PLASTIC INDUSTRIES PVT.LTD,DELHI | - | - | - |
| 24 | RICKSHAW FOR GARBAGE DISPOSAL GR5-830054/16.10.09 PO26-823 SANGAM PLASTIC INDUSTRIES PVT.LTD,DELHI | - | - | - |
| 25 | BOLERO MP-17 CA-4147 | - | MP 17 CA 4147 | - |
| 26 | BOLERO MP17C 0186 CH. 62B 12310 E/N 64B 28848 | - | MP 17 C 0186 | - |
| 27 | JEEP MARSHAL MP 17 A 4941 | - | MP 17 A 4941 | - |
| 28 | RIV BOLERO, MP-17-G0595, CS.83H6227, EN.GG84H91316 | - | MP 17 G 0595 | - |
| 29 | MAHINDRA BOLERO CAMPER MP17C 5441 | - | MP 17 C 5441 | - |
| 30 | BOLERO MP-17/G-0391 ENG. GG74H66652, CHS. 73H61832 | - | MP 17 G 0391 | - |
| 31 | BOLERO CAMPER MP 17C 6103 CH. 33267 E/N 35939 | - | MP 17 C 6103 | - |
| 32 | JEEP MARSHAL MP17A 4874 | - | MP 17 A 4874 | - |
| Mining Equipments | | | | |
| 33 | USHA ATLAS MODEL TC-14 TSW HYDRAULIC CRANE SR.NO.JI/142/013/674 DPJ-904/SEP-95JV 30527/31.03.1996 M/S USHA ATLAS HYD.EQPT.LTD. BILL NO 06/95-96/ 05.05.95 (TATA CRANE GRV 7247) | 1 | - | - |
| 34 | IDH-30 BLAST HOLE DRILLING MACHINE 750 CFM/150 PSIG ROTARY SCREW COMPRESSOR INGERSOLL-RAND (INDIA) LTD. INV 158/01.05.1996 CHASSIS NO 9606460 IDM 30 W/NO 1 | 1 | - | - |
| 35 | REHABILITATION OF IDM 30 BLAST HOLE DRILL MACHINE INGERSOLL-RAND (INDIA) LTD. INV 1299/28.09.1998 | 1 | - | - |
| 36 | ATLAS COPCO ROCK DRILLS | 1 | - | - |

| S. N. | EQUIPMENT/VEHICLE | WINDO W NO. | Capacity /Vehicle No. | REMARK S |
|-------|---|-------------|-----------------------|----------|
| | AB,SE-70191 OREBRO SWEDEN ROC L8 HYDRAULIC CRAWLER DRILLWITH CAT C-13 ENGINEDRILL RIG NO 346 SERIAL NO AVO 06A1494 W/NO 1 | | | |
| 37 | BEML DUMPER ,ENG.NO.25213906,CHASIS NO.BEML-SH-35-9304 W/NO 2 M/S BEML INV T5019- I/30.03.96 | 2 | 35 TON | - |
| 38 | BEML DUMPER ,ENG.NO.25213928,CHASIS NO.BEML-SH-35-9263 W/NO 3 M/S BEML INV T4936- I/30.03.96 | 3 | 35 TON | - |
| 39 | BEML DUMPER ,ENG.NO.25214152,CHASIS NO.BEML-SH-35-9276 W/NO 1 M/S BEML INV-T4992- I/30.03.96 | 1 | 35 TON | - |
| 40 | BEML DUMPER ,ENG.NO.25216024,CHASIS NO.BEML-SH-35-9303 W/NO 4 M/S BEML INV T5018- I/30.03.96 | 4 | 35 TON | - |
| 41 | BEML REAR HAULPAK DUMPER ENG.NO.25217387,CHASIS NO.BEML-BH-35-9355 W/NO 5 M/S BEML INV T6090- I/31.08.96 | 5 | 35 TON | - |
| 42 | BEML REAR DUMPER MODEL BH35-2 DDC- 25/29.01.08 CHASSIS BH35-2- 736 ENG 25327530 W/NO 25 BHARAT EARTH MOVERS LIMITED. | 25 | 35 TON | - |
| 43 | BEML REAR DUMPER MODEL BH35-2 DDC- 23/15.01.08 CHASSIS BH35-2- 738 ENG 25322975 BHARAT EARTH MOVERS LIMITED. W/NO 26 | 26 | 35 TON | - |
| 44 | KOMATSU PC600-7 HYDRAULIC EXCAVATOR (LOADING SHOVEL) , DDC-01 | 6 | - | - |

| S. N. | EQUIPMENT/VEHICLE | WINDO W NO. | Capacity /Vehicle No. | REMARK S |
|-------|---|-------------|-----------------------|----------|
| | & 02/26.07.08 CHASIS NO KMTPC090P02020310 ENGINE SR.NO.118297 , SR.NO.20310 KOMATSU ASIA & PACIFIC PTE LTD,SINGAPORE W/NO 6 | | | |
| 45 | BEML REAR DUMPER CHASSIS NO BH35-2-1280 ENG 2534 5910 W/NO 29 BEML LIMITED , MYSORE GR NO 5-2058434/02.09.10 PO 26-3080 | 29 | 35 TON | - |
| 46 | BEML REAR DUMPER CHASSIS-BH35-2-1283 ENG 2534 3691 W/NO 28 BEML LIMITED , MYSORE GR NO 5-1923387/02.08.10 PO 26-3080 | 28 | 35 TON | - |
| 47 | BEML REAR DUMPER CHASSIS-BH35-2-1281 ENG 2534 6292 W/NO 27BEML LIMITED , MYSORE GR NO 5-1923388/02.08.10 PO 26-3080 | 27 | 35 TON | - |
| 48 | R200W-7 HYDRAULIC WHEELED EXCAVATOR GR 5-2192647 HYUNDAI CONSTRUCTION EQUIPMENT INDIA PVT LTD , CHENNAI CAPO 26-3215 W/NO 1 | 1 | - | - |
| 49 | KOMATSU HYDRAULIC EXCAVATOR MODEL PC600 LC-8R (LS) INV NO. M09313/26.11.2010 M/S KOMATSU ASIA & PACIFIC PTE LTD , SINGAPORE , ENGINE NO 630752 GR 5-2864775 PO 26-3112 MACHINE CHASIS NO *KMTPC166K02060046* W/NO 8 | 8 | 3.2CUM | - |
| 50 | BEML MODEL BH35-2 REAR DUMPER CHASSIS NO BEML BH35-2-1336 ENGINE NO 2535 6873 M/S BEML LIMITED , MYSORE GR 5-5407678/31.01.2012 PO 26-5752 INV NO T12766-I / 27.12.2011 . W NO 30 | 30 | 35 TON | - |
| 51 | BEML REAR DUMPER MODEL BH35-2 GR 5- | 32 | 35 TON | - |

| S. N. | EQUIPMENT/VEHICLE | WINDO W NO. | Capacity /Vehicle No. | REMARK S |
|-------|--|-------------|-----------------------|----------|
| | 7394135/04.09.12 PO 26-6961 M/S BEML LIMITED , MYSORE CHASSIS NO BEML BH35-2-1368 ENGINE NO 2534 6835 INV NO T12931-I DT 30.07.2012 W.NO 32 | | | |
| 52 | BEML REAR DUMPER MODEL BH35-2 GR 5-7394136/11.01.12 PO 26-6961 M/S BEML LIMITED , MYSORE CHASSIS NO BEML BH35-2-1367 ENGINE NO 2537 3366 INV NO T12932-B DT 30.07.2012 . W.NO. 31 | 31 | 35 TON | - |
| 53 | CATERPILLAR INC MODEL D8RQ TRACK TYPE TRACTORS SERIAL NO 9EM07119 GR 5-7947829/09.11.12 PIN*CAT00D8RV9EM07119* ENG SR.NO. TXC01098 PO 26-6972 M/S GMMCO LIMITED , CHENNAI , INV 100000586/16.08.2012 , D8R2 | 2 | 11CUM | - |
| 54 | KOMATSU HYDRAULIC EXCAVATOR PC600 LC-8R WITH 3.5 CUM BACKHOE BUCKET , CHASIS NO KMTPC166E02060090 , ENGINE SR NO 631981 , INV NO M09908 /23.11.2012 M/S KOMATSU ASIA AND PACIFIC PTE LTD , SINGAPORE PO 26-6977 GR 5-8807727/12.02.2013 W/NO 9 | 9 | 2.8CUM | - |
| 55 | ATLAS COPCO IDM30/SM/HP/WI/ALS/CYCLONE DC DRILL M/C SL.NO:2013 06 810 GR 5010465930 / 14.08.2013 PO26-7938 M/S ATLAS COPCO (INDIA) LIMITED , NASIK IDM-30 W/NO 2 | 2 | - | - |
| 56 | TATA HITACHI HYDRAULIC EXCAVATOR MODEL ZX650H (BE) WITH 600 MM SHOES , 6.6 m BE MOOM , 2.9M BE ARM , 3.3 CU MTR | 10 | 2.4CUM | - |

| S. N. | EQUIPMENT/VEHICLE | WINDO W NO. | Capacity /Vehicle No. | REMARK S |
|-------|---|-------------|-----------------------|----------|
| | GP BUCKET , AIR CONDITIONER , DOUBLE FUEL FILTER , TROPIC ,MATERIAL NO 650Z-0018 M/S TATA HITACHI CONSTRUCTION MACHINERY COMPANY LIMITED , JAMSHEDPUR W/NO 10 | | | |
| 57 | CATERPILLER INC OFF HIGHWAY TRUCK MODEL 773E REARDUMPER , SR NO ASK01086 , ENGINE SRN-KPH01282 , CHASSIS NO - 671086FE , M/S GMMCO LTD , VIJAYAWADA (M/S CATERPILLAR PRIVATE LTD , THIRUVALLUR) W/NO 2 | 2 | 60 TON | - |
| 58 | CATERPILLAR 773EQ OFF HIGHWAY TRUCK SR NO AKS01067 ID NO 13M002-03 GR 5-1513260/11.01.14 PO 26-7939 M/S GMMCO LIMITED KOLKATA (PURCHASED FROM CATERPILLER INDIA PRIVATE LTD , MELNALLATHUR THIRUVALLUR) W/NO 1 | 1 | 60 TON | - |
| 59 | CATERPILLAR 773EQ OFF HIGHWAY TRUCK SR NO AKS01087 ID NO 12M019-01 GR 5-11513432/11.01.14 PO 26-7939 GMMCO LIMITED KOLKATA (PURCHASED FROM CATERPILLER INDIA PRIVATE LTD , MELNALLATHUR THIRUVALLUR) W/NO 3 | 3 | 60 TON | - |
| 60 | FORK LIFT CAP 5 TON GODREJ GX-SERIES 5T DIESEL | - | - | - |
| 61 | HEAVY DUTY INDUSTRIAL DUST SWEEPING MACHINE CHASSIS NO 189200708 ENG NO YPEM001898Y TPS INFRASTRUCTURE LIMITED | - | - | - |
| 62 | TELESCOPIC MOVABLE LIGHTING TOWER 9 MTR | - | - | - |

| S. N. | EQUIPMENT/VEHICLE | WINDO W NO. | Capacity /Vehicle No. | REMARK S |
|-------|--|-------------|-----------------------|----------|
| | HEIGHT | | | |
| 63 | BEML REAR DUMPER MODEL BH35-2 DDC-26/12.02.08 CHASSIS BH35-2-741 ENG 25327031 BHARAT EARTH MOVERS LIMITED. W/NO 29 | | | |
| 64 | BEML REAR DUMPER MODEL BH35-2 DDC-24/18.01.08 CHASSIS BH35-2-737 ENG 25325436BHARAT EARTH MOVERS LIMITED. W/NO 28 | | | |
| 65 | CRANE ESCORTS HYDRA-12 GR DDC-19 DT 22.12.2004 (INV 10,72,691/- FRT 25,000/-) ESCORTS HYDRAULIC MOBILE CRANE MODEL-HYDRA 12 (SLOTTED BOOM) CHASSIS NO 1933039718 ENGINE NO S4 33-070827 INV NO DS-730 DT 04.12.2004 WINDOW NO 4 | | | |

3. JAYPEE HIMACHAL CEMENT PLANT BAGA

A. EQUIPMENTS & HEAVY AND LIGHT VEHICLES IN THE BOOKS OF PLANT & PHYSICALLY AVAILABLE AT PLANT

| S. N. | EQUIPMENT | WINDOW NO. | Capacity |
|--------------------------|-----------------------|------------|---------------|
| Mining Equipments | | | |
| 1 | Bull Dozer D275A-5 | 1 | 13.7CUM |
| 2 | Wheel Loader WA180 | 2 | 1.7CU/Y |
| 3 | Wheel Loader WA180 | 3 | 1.7CU/Y |
| 4 | Wheel Loader WA180 | 4 | 1.7CU/Y |
| 5 | Excavator PC 600 NO 1 | 1 | 3.5 CUM |
| 6 | Excavator PC 600 NO3 | 3 | 3.5 CUM |
| 7 | Excavator PC 600 NO4 | 4 | 3.5 CUM |
| 8 | Excavator PC 600 NO5 | 5 | 3.5 CUM |
| 9 | JCB | HP11B-9808 | 1.1 CUM |
| 10 | ROC F9 Drill Machine | | 115MM DIA |
| 11 | Rock Drill ROC L8 | 1 | 165 MM DIA |
| 12 | Rock Drill ROC L-8 | 2 | 165 MM DIA |

| S. N. | EQUIPMENT | WINDOW NO. | Capacity |
|-----------------------|-------------------------------------|------------|------------|
| 13 | Rock Drill ROC L-8 | 3 | 165 MM DIA |
| 14 | ROCK DRILL DX 800 | | 115MM DIA |
| 15 | Mitsubishi Dumper | | 25 TON |
| 16 | Mitsubishi Dumper | | 25 TON |
| 17 | Mitsubishi Dumper | | 25 TON |
| 18 | Mitsubishi Dumper | | 25 TON |
| 19 | Mitsubishi Dumper | | 25 TON |
| 20 | Mitsubishi Dumper | | 25 TON |
| 21 | Dust Sweeping M/c | | |
| 22 | Sigma Lighting Tower | 1 | 5 KVA |
| 23 | Sigma Lighting Tower | 2 | 5 KVA |
| 24 | Sigma Lighting Tower | 3 | 5 KVA |
| 25 | Sigma Lighting Tower | 4 | 5 KVA |
| 26 | Fassi Crane mounted on Tata Chassis | HP11B-9813 | 5.4 TON |
| 27 | Fassi Crane mounted on Tata Chassis | HP11B-9815 | 5.4 TON |
| 28 | Fassi Crane mounted on Tata Chassis | HP11B-9814 | 5.4 TON |
| 29 | Fassi Crane mounted on Tata Chassis | HP11B-9816 | 5.4 TON |
| 30 | DG Set | | |
| 31 | DG Set | | |
| 32 | HYDRAULIC EXCAVATOR KOMATSU PC-400 | | |
| 33 | HYDRAULIC CRAWLER DRILL MACHINE | | |
| 34 | DOZER | | |
| Heavy Vehicles | | | |
| 35 | TATA-709 | HP11B-0312 | 3 TON |
| 36 | TATA-407 | HP11B-0401 | 2 TON |
| 37 | BUS (SCHOOL BUS) | HP11-4112 | 41 SEATER |
| 38 | BUS | HP11-4339 | 41 SEATER |
| 39 | BUS | HP11-4340 | 41 SEATER |
| 40 | BUS | HP11-4431 | 25 SEATER |
| 41 | BUS (SCHOOL BUS) | HP11-6268 | 41 SEATER |
| 42 | BUS (SCHOOL BUS) | HP11-6845 | 41 SEATER |
| 43 | BOX-TIPPER | HP11B-0369 | 9 TON |
| 44 | BOX-TIPPER | HP11B-0322 | 9 TON |

| S. N. | EQUIPMENT | WINDOW NO. | Capacity |
|-------|---------------|------------|----------|
| 45 | BOX-TIPPER | HP11B-0323 | 9 TON |
| 46 | BOX-TIPPER | HP11B-0324 | 9 TON |
| 47 | BOX-TIPPER | HP11B-0328 | 9 TON |
| 48 | BOX-TIPPER | HP11B-0329 | 9 TON |
| 49 | SCOOP-TIPPER | HP11B-0349 | 9 TON |
| 50 | SCOOP-TIPPER | HP11B-0350 | 9 TON |
| 51 | SCOOP-TIPPER | HP11B-0351 | 9 TON |
| 52 | DIESAL TANKER | HP11B-0382 | 11 KL |
| 53 | DIESAL TANKER | HP11B-0383 | 11 KL |
| 54 | DIESAL TANKER | HP11B-0357 | 10 KL |
| 55 | DIESAL TANKER | HP11B-0362 | 11 KL |
| 56 | DIESAL TANKER | HP11B-0364 | 11 KL |
| 57 | DIESAL TANKER | HP11B-0365 | 11 KL |
| 58 | WATER TANKER | HP11B-0367 | 9 TON |
| 59 | AMBULANCE | HP11-3904 | 2 TON |
| 60 | SERVICE VAN | HP11B-0387 | 9 TON |
| 61 | SERVICE VAN | HP11B-0388 | 9 TON |
| 62 | FIRE TENDER | HP11-3176 | 9 TON |

LIGHT VEHICLE

| | | | |
|----|------------------|-----------|------------|
| 63 | MAHINDRA BOLERO | HP11A0441 | 6+1 SEATER |
| 64 | MAHINDRA BOLERO | HP11A0445 | 6+1 SEATER |
| 65 | MAHINDRA BOLERO | HP11A0433 | 6+1 SEATER |
| 66 | MAHINDRA BOLERO | HP11A0438 | 6+1 SEATER |
| 67 | MAHINDRA BOLERO | HP11B0320 | 6+1 SEATER |
| 68 | MAHINDRA SCORPIO | HP11A1800 | 6+1 SEATER |
| 69 | MAHINDRA SCORPIO | HP11A0990 | 6+1 SEATER |
| 70 | MAHINDRA BOLERO | HP11B0416 | 6+1 SEATER |
| 71 | MAHINDRA BOLERO | HP11B0417 | 6+1 SEATER |
| 72 | MAHINDRA BOLERO | HP11A0609 | 6+1 SEATER |
| 73 | MAHINDRA BOLERO | HP11A0586 | 6+1 SEATER |
| 74 | MAHINDRA BOLERO | HP11B0430 | 6+1 SEATER |
| 75 | MAHINDRA BOLERO | HP112792 | 6+1 SEATER |
| 76 | MAHINDRA BOLERO | HP112780 | 6+1 SEATER |

| S. N. | EQUIPMENT | WINDOW NO. | Capacity |
|---------------|-----------------------------------|---------------------|-------------------|
| 77 | MAHINDRA SCORPIO | HP112458 | 6+1 SEATER |
| 78 | BOLERO CAMPER | HP113369 | 4+1 SEATER |
| 79 | MAHINDRA BOLERO | HP113288 | 6+1 SEATER |
| 80 | MAHINDRA BOLERO | HP113292 | 6+1 SEATER |
| 81 | MAHINDRA BOLERO | HP112981 | 6+1 SEATER |
| 82 | MAHINDRA BOLERO | HP112980 | 6+1 SEATER |
| 83 | BOLERO CAMPER | HP113470 | 4+1 SEATER |
| 84 | BOLRO SLX 4WD | HP113864 | 4+1 SEATER |
| 85 | BOLERO CAMPER | HP113861 | 4+1 SEATER |
| 86 | MAHINDRA BOLERO CAMPER | HP113860 | 4+1 SEATER |
| 87 | BOLERO CAMPER | HP112973 | 4+1 SEATER |
| 88 | MAHINDRA BOLERO 2WD | HP114248/UK07AC6242 | 6+1 SEATER |
| 89 | MAHINDRA BOLERO LX 4WD | HP112605 | 6+1 SEATER |
| 90 | INNOVA | DL4CAE2715 | 6+1 SEATER |
| 91 | BOLERO SLX/2WD HP11-4569 | HP114569 | 6+1 SEATER |
| 92 | TOYOTA COROLLA ALTIS 1.8G (H5-GL) | DL7CG6030 | 6+1 SEATER |
| 93 | MAHINDRA XYLO E8M-EAGLE | HP114867 | 6+1 SEATER |
| 94 | MAHINDRA XYLO E8M-EAGLE | HP114869 | 6+1 SEATER |
| 95 | BOLERO DI 2WD BS3-MICO | HP115296 | 6+1 SEATER |
| 96 | BOLERO LX MDI TCI | HP115640 | 6+1 SEATER |
| 97 | HONDA CITY CAR 1.5 SMT | UK07AM7786 | 4+1 SEATER |
| 98 | BAJAJ MOTOR CYCLE 125CC | HP116863 | 2 SEATER |
| 99 | BAJAJ MOTOR CYCLE 125CC | HP116861 | 2 SEATER |
| Others | | | |
| 100 | Crane – 80 T | | |
| 101 | Crane – 250 T | | |

| S. N. | EQUIPMENT | WINDOW NO. | Capacity |
|-------|------------------------|------------|----------|
| 102 | Compressor – XA - 320 | | |
| 103 | Compressor – XA – 320 | | |
| 104 | Compressor – CPS - 200 | | |

4. JAYPEE HIMACHAL BAGHERI GRINDING UNIT

A. EQUIPMENTS & HEAVY AND LIGHT VEHICLES IN THE BOOKS OF PLANT & PHYSICALLY AVAILABLE AT PLANT

| S. N. | EQUIPMENT | WINDOW NO. | Capacity |
|-----------------------|------------------------|-----------------------|------------|
| Light Vehicles | | | |
| 1 | HERO HONDA MOTOR CYCLE | HP 12C 4778 | Two Seater |
| 2 | TATA SUMO | HP 11 4863/HR 67 4087 | 6+1 Seater |
| Power | | | |
| 3 | DG SETS (10.89 MW) | | |
| 4 | DG SETS (10.89 MW) | | |
| 5 | DG SETS (1250 KVA) | | |
| Maintenance | | | |
| 6 | HYDRA 12 MOBILE CRANE | Model No 12 SB | |
| Others | | | |
| 7 | DOZER, KOMATSU | | |
| 8 | WATER TANKER | | |
| 9 | Loader HM2021 | | |
| 10 | HYDRA 12 MOBILE CRANE | | |

5. JAYPEE ROORKEE CEMENT GRINDING UNIT

A. EQUIPMENTS & HEAVY AND LIGHT VEHICLES IN THE BOOKS OF PLANT & PHYSICALLY AVAILABLE AT PLANT

| S. N. | EQUIPMENT | WINDOW NO. | Capacity | REMARKS (ASSET NO.) |
|---------------------------------|----------------------------------|----------------|------------------|--|
| Mining/Maintenance/Power | | | | |
| 1 | INDUSTRIAL DUST SWEEPING MACHINE | VACSWEEP - 3D | 71 HP @ 2000 RPM | 603171 |
| 2 | L & T MAKE POCKLAIN(EXCAVATOR) | CK – 90 | 1.2 CU. M | 603515 |
| 3 | GROOVE CRANE | RT 58D | 30 MT | 603535 |
| 4 | DG SET | CUMMINS SUDHIR | 1250 KVA | 603408 |
| 5 | DG Set | 10.89 MW | Yes (CWIP) | Installed but not commissioned for want of |

| S. N. | EQUIPMENT | WINDOW NO. | Capacity | REMARKS (ASSET NO.) |
|-------|-----------|------------|----------|---------------------|
| | | | | certain spares |
| 6 | DG Set | CUMMINS | 1250 KVA | |

VEHICLES

| S. N. | EQUIPMENT | WINDOW NO. | Capacity | REMARKS (ASSET NO.) |
|-----------------------|---------------------|--------------|---------------------|---------------------|
| Heavy Vehicles | | | | |
| 7 | SCHOOL BUS | UK-07PC-0298 | TATA MARCOPOLO | 110966 |
| 8 | AMBULANCE | UK-07AC-0283 | TATA WINGER | 110883 |
| 9 | TATA TRUCK | UK-07CC-1985 | TATA LPT 909 | 110967 |
| Light Vehicles | | | | |
| 10 | M & M JEEP | UK-07U-1139 | BOLERO DI | 110582 |
| 11 | M & M BOLERO CAMPER | UK-07U-1108 | BOLERO CAMPER | 110580 |
| 12 | CAR | UK-07AM-6600 | HONDA CITY | 110965 |
| 13 | MOTOR CYCLE | UK-08M-5499 | HERO HONDA SPLENDER | 110577 |

6. JAYPEE DALLA CEMENT PLANT

A. EQUIPMENTS & HEAVY AND LIGHT VEHICLES IN THE BOOKS OF PLANT & PHYSICALLY AVAILABLE AT PLANT

| S. N. | Asset No. | EQUIPMENT | Regn. No. / W. NO. | Capacity | REMARKS |
|-------------------------|-----------|---|--------------------|----------|---------|
| Mining Equipment | | | | | |
| 1 | 80005 | Scoop Tipper with Front end Tipping System (Ch NO. 396522ASZ201059) | Hyva-08 | 12 CuM | |
| 2 | 800011 | BEML Make Dumper Chasis no: BH35-2-725 | Haulpak-01 | 31752 Kg | |
| 3 | 800012 | BEML Make Dumper Chasis no: BH35-2-726 | Haulpak-02 | 31752 Kg | |
| 4 | 800013 | BEML Make Dumper Chasis no: BH35-2-730 | Haulpak-03 | 31752 Kg | |
| 5 | 800014 | BEML Make Dumper Chasis no: BH35-2-729 | Haulpak-06 | 31752 Kg | |
| 6 | 800015 | BEML Make Dumper Chasis no: BH35-2-728 | Haulpak-05 | 31752 Kg | |
| 7 | 800016 | BEML Make Dumper | Haulpak-04 | 31752 Kg | |

| S. N. | Asset No. | EQUIPMENT | Regn. No. / W. NO. | Capacity | REMARKS |
|-------|-----------|---|--------------------|----------|---|
| | | Chasis no:BH35-2-727 | | | |
| 8 | 800017 | Payload Well Bed Trailer Platform for LPS-4018/3200 | Trailer-07 | | Capitalized in Dalla Accounts Book in two parts i.e., Trailer (Asset No. 800017) & Prime Mover (Asset No. 800055) at Sl No. 8 & 17 respectively |
| 9 | 800019 | Hydra Crane-SLBM Escort Make Chasis No: 1936462314 | Hydra-06 | 12 Ton | |
| 10 | 800021 | Hydraulic Excavator(Backhoe) With Arm, Boom, (2015) | PC-600-06 | 3.5 CuM | |
| 11 | 800022 | Komatsu WA 380-3 Wheel Loader(With Tooth Points) SL NO. 54340 | Loader-01 | 3.2 CuM | |
| 12 | 800023 | Komatsu WA180 Wheel Loader 1.91 CUM Tooth Points SL NO. 54788 | Loader-02 | 1.7 CuM | |
| 13 | 800025 | Man Tipper(6x4), 14 Cu.M 0836 280MBKC5KA87N00 0373 | MAN-04 | 14 CuM | |
| 14 | 800027 | Man Tipper(6x4), 14 Cu.M 0836 280 MBKC5LA67N000404 | MAN-03 | 14 CuM | |
| 15 | 800028 | Man Tipper(6x4), 14 Cu.M 0836 280 MBKC5LA67N000407 | MAN-02 | 14 CuM | |
| 16 | 800047 | Scoop Tipper with Front end Tipping System (Ch NO.396522MTZ23037 7) | Hyva-03 | 12 CuM | |
| 17 | 800051 | Scoop Tipper with Front end Tipping System (Ch No. 396522MTZ230376) | Hyva-04 | 12 CuM | |

| S. N. | Asset No. | EQUIPMENT | Regn. No. / W. NO. | Capacity | REMARKS |
|-------|-----------|---|--------------------|--------------|---|
| 18 | 800054 | Fire Tender LPT -1613 TC/4225 EURO-II CH NO. 388342GTZ125257 | UP64/H-0944 | | |
| 19 | 800055 | LPS-4018TC/3200 4X2 BS2 UNIPOLAR REG NO. UP64H/1403 | Trailer-07 | GVW - 40 Ton | Capitalized in Dalla Accounts Book in two parts i.e., Trailer (Asset No. 800017) & Prime Mover (Asset No. 800055) at Sl No. 8 & 17 respectively |
| 20 | 800060 | JCB 3DX Supper En:4H2624/0600073 , Ch-1250982 | JCB-02 | | |
| 21 | 800240 | DRILL MACHINE (200706674) | IDM 30-03 | 6-1/2" | |
| 22 | 800242 | MAN TIPPER CLA 25.280 (6X4) 14 CU.M (CH NO. MBKMC5GA38N00107) | MAN-11 | 14 CuM | |
| 23 | 800243 | MAN TIPPER CLA 25.280 (6X4) 14 CU.M (CH NO. MBKMC5GA38N00104) | MAN-09 | 14 CuM | |
| 24 | 800246 | BEML MODEL BH35-2 REAR DUMPER SL.NO-895 | Haulpak-07 | 31752 Kg | |
| 25 | 800249 | IDM-30 DIESEL DRIVEN BLASTHOLE DRILL SL NO. 2008 06 687 | IDM-30-04 | 6-1/2" | |
| 26 | 800250 | IDM-30 DIESEL DRIVEN BLASTHOLE DRILL SL NO. 2008 06 707 | IDM-30-05 | 6-1/2" | |
| 27 | 800251 | KOMATSU EXCAVATOR MODEL PC600LC-7 L/S SL NO. 20209 | PC-600-05 | 3.5 CuM | |
| 28 | 800254 | HYUNDAI WHEEL | Hyundai-07 | | |

| S. N. | Asset No. | EQUIPMENT | Regn. No. / W. NO. | Capacity | REMARKS |
|-----------------------|--------------------|--|--------------------|----------|---------|
| | | EXCAVATOR R200W-7 FITTED HYDRAULIC BRAKER SL NO. N60410896 | | | |
| 29 | 800256 | KOMATSU D-155A-5 BULL DOZER WITH SEMI U-BLADE SL NO. 65537 | Dozer-02 | | |
| 30 | 800257 | KOMATSU D-155A-5 BULL DOZER WITH SEMI U-BLADE SL NO. 66014 | Dozer-04 | | |
| 31 | 800258 | KOMATSU D-155A-5 BULL DOZER WITH SEMI U-BLADE SL NO. 66016 | Dozer-03 | | |
| 32 | 800438 | TATA LPK 2518 Scoop Tipper Make TATA MAT44809193H08929 | Hyva-11 | 12 CuM | |
| 33 | 800483 | KOMSTSU MAKE MOTOR GD 555 S No. 11542 | Grader-01 | | |
| 34 | 800502 | LOADER LW 300F S NO. 1300F0092453 ENG- 6B09I0 | Loader-07 | | |
| 35 | 800053 | TATA LPK 2518 Scoop Tipper Make TATA MAT44809193H08920 | Hyva-12 | 12 CuM | |
| 36 | 800252 | Crane Tadano-22 | 561359 | | |
| 37 | | Bulldozer -BEML | 6 | Dalla | |
| 38 | 800436 | TATA Hyva LPK- 2518 UP-64H/4470 | 10 | Dalla | |
| 39 | 800050 | TATA Hyva LPK- 2516 UP64/H-0940 | 1 | Dalla | |
| 40 | 800048 | TATA Hyva LPK- 2516 UP64/H-0994 | 7 | DALLA | |
| Heavy Vehicles | | | | | |
| 41 | 110064 | Ambulance | UP64/K-4335 | | |
| 42 | 110971 | Ambulance | UP64//H-3253 | | |
| 43 | 110837 / 110838 | Ambulance Mobile Medical Van | UP64/H-8046 | | |
| 44 | 110110 | Bus Staff | UP64H/ 1182 | | |
| 45 | 110111 | Bus Staff | UP64H/ 1183 | | |

| S. N. | Asset No. | EQUIPMENT | Regn. No. / W. NO. | Capacity | REMARKS |
|---|-----------------|------------------------------|---|----------|---------|
| 41 | 110970 | Fire Tender (Water Mouser) | UP64/H-7856 | | |
| 42 | 110976 | Fire Tender Bronto Skylift | UP64/H-8519 | | |
| 43 | 120173 | Mobile Lighting Tower-01 | D8.4833/0700025 | | |
| 44 | 120168 | Mobile Lighting Tower-02 | D8.4833/0700005 Generator Sr. No.- BS1H007J1761 2H | | |
| 45 | 172165 | Mobile Lighting Tower-03 | D3.4811/1000081 Generator Sr. No.- BS1G010D288 H | | |
| 46 | | Mobile Lighting Tower-04 | D3.4811/1000089 Generator Sr. No.- BS1G010E334 1H | | |
| 47 | 123703 | Ride On Type Road Sweeper-01 | 261200910 & TPS- VCACSWEEP 261 | | |
| 48 | 110952 / 110717 | Service Van | UP64/H-2916 | | |
| 49 | 110072 | TATA-407 | UP64 H 0426 | | |
| 50 | | Bus (Staff) UGQ-9001 | 6 | Dalla | |
| Equipment recommended for disposal | | | | | |
| 51 | 120584 | Forklift M/C (Stores) | | | B-172 |
| Locomotive | | | | | |
| 52 | 800248 | Locomotive SAN DL-800 | | 1 No, | |

7. JAYPEE SUPER CEMENT PLANT

A. EQUIPMENTS & HEAVY AND LIGHT VEHICLES IN THE BOOKS OF PLANT & PHYSICALLY AVAILABLE AT PLANT

| S. NO | EQUIPMENT | Regn. No. / W. NO. | Capacity | Remarks |
|-----------------------|-------------|--------------------|----------|---------|
| Heavy Vehicles | | | | |
| 1 | Fire Tender | UP64/H-5687 | | |

| S. NO | EQUIPMENT | Regn. No. / W. NO. | Capacity | Remarks |
|-----------------------|--------------------------------|--------------------|----------|------------------|
| 2 | TATA 709 | UP64/H-4462 | | |
| 3 | TATA 207 | UP-64H-4535 | | |
| 4 | TATA ACE | UP-64H/3628 | | |
| Light Vehicles | | | | |
| 5 | HERO HONDA MOTOR CYCLE | UP-64Q2887 | | |
| 6 | CYCLE | SR364945 | | |
| 7 | TVS STAR MOTOR CYCLE | UP-64Q/8486 | | |
| 8 | HERO HONDA MOTOR CYCLE | UP-64 L 9008 | | |
| 9 | HERO HONDA SPL+ | UP-64M/8042 | | |
| 10 | MAHINDRA BOLERO DI | UP-64M-3563 | | |
| 11 | HERO HONDA SPL+ | UP-64L/9012 | | |
| 12 | BOLERO DI | UP-64L/8856 | | |
| 13 | HERO HONDA SPL+ | UP-64M/2923 | | |
| Locomotive | | | | |
| 14 | Locomotive DLW WDG3A - 3100 HP | 2 | | Asset No. – 0005 |
| Maintenance | | | | |
| 15 | Groove Crane RT 890 - 70 T | | | |

8. JAYPEE SIKANDERABAD CEMENT GRINDING UNIT

A. EQUIPMENTS & HEAVY AND LIGHT VEHICLES IN THE BOOKS OF PLANT & PHYSICALLY AVAILABLE AT PLANT

| S. N. | EQUIPMENT | WINDOW NO. | Capacity | REMARKS |
|--------------|------------------------------|------------|----------|--------------------|
| Light | | | | |
| 1 | Motor Cycle-- UP 13 X - 6148 | | 125 CC | AVAILABLE IN PLANT |
| 2 | Bolero-- UP 13 U 7415 | | 2523 CC | AVAILABLE IN PLANT |
| 3 | Bolero --UP 85 AA 4140 | | 2523 CC | AVAILABLE IN PLANT |
| 4 | Bolero Camper--UP 13 T 0847 | | 2523 CC | AVAILABLE IN PLANT |
| Heavy | | | | |

| S. N. | EQUIPMENT | WINDOW NO. | Capacity | REMARKS |
|-------|---------------------------------|------------|----------|--------------------|
| 5 | FIRE TENDER --UP 85 Z – 9714 | | 5883 CC | AVAILABLE IN PLANT |
| 6 | AMBULANCE-- UP 17 T -2638 | | 2523 CC | AVAILABLE IN PLANT |

9. JAAGO TANDA CEMENT GRINDING UNIT

A. EQUIPMENTS & HEAVY AND LIGHT VEHICLES IN THE BOOKS OF PLANT & PHYSICALLY AVAILABLE AT PLANT

| S. N. | EQUIPMENT | WINDOW NO. | Capacity | REMARKS |
|-------------------------------|------------------------------|---|-------------|----------------------------------|
| Heavy | | | | |
| 1 | TATA 3516 EX BULKER | 2 | 35 Ton | UP/45-T/0671 |
| 2 | TATA 3516 EX BULKER | 3 | 35 Ton | UP/45-T/0669 |
| 3 | TATA 1616 Turbo BULKER | 4 | 25 Ton | UP/45-T/0659 |
| 4 | TATA 3516 EX BULKER | 5 | 35 Ton | UP/45-T/0656 |
| 5 | TATA-709 | | 10 Ton | UP/70-W/9248 |
| 6 | M & M BOLERO CAMPER | | 02 Ton | UP/45-T/0654 |
| 7 | MARUTI OMNI AMBULANCE | | 800 cc | UP/45-T/4146 |
| Maintenance | | | | |
| 8 | GODREJ FORK LIFT | | 2.5 Ton | Model- GX250D |
| DG Sets | | | | |
| 9 | DG Set (Jakson-make) | Model-2010 Cummins 6 BT 5.9G Sr. No. 62796797 | 82.5 KVA | Required for Plant operation |
| 10 | DG Set (Cummins-make) | Model- 2005 | 500KVA | Required for Plant operation |
| Equipment for disposal | | | | |
| 11 | DG Set (Wartsila-make) | SERIAL NO. - 4635 FOR DG- 1 | 5.3 MW | Not required for plant operation |

| S. N. | EQUIPMENT | WINDOW NO. | Capacity | REMARKS |
|--------------|------------------------|----------------------------|-----------------|----------------------------------|
| 12 | DG Set (Wartsila-make) | SERIAL NO. - 4636 FOR DG-2 | 5.3 MW | Not required for plant operation |
| 13 | DG Set (Wartsila-make) | SERIAL NO. - 4701 FOR DG-3 | 5.3 MW | Not required for plant operation |

SCHEDULE I D

1. JAYPEE SIDHI CEMENT PLANT

B. EQUIPMENTS & HEAVY AND LIGHT VEHICLES IN THE BOOKS OF OTHER UNITS & PHYSICALLY AVAILABLE AT PLANT

| S. NO | EQUIPMENT | Vehicle Reg No/Machine No. | Capacity | DATE OF COMMISSIONING |
|-------------------------|--|-----------------------------------|-----------------|------------------------------|
| Mining Equipment | | | | |
| 1 | Scoop Tipper | UA-07-C-9104 | 16 MT | 2001 |
| 2 | Scoop Tipper | UP-08-5986 | 16 MT | 1999 |
| 3 | Scoop Tipper | UP-08-5992 | 16 MT | 1999 |
| 4 | Water Tanker | UP-08-4346 | 8 KL | 1992 |
| 5 | Water Tanker | UA-09-4654 | 8 KL | 1990 |
| 6 | Water Tanker | MP-17-C5471 | 16 KL | 2004 |
| 7 | Water Tanker | MP-17-C-5813 | 16 KL | 2004 |
| 8 | Water Tanker | SK-03-1749 | 8 KL | 2001 |
| 9 | Box Tipper | MP-17-G0749 | 12 MT | 1993 |
| 10 | Box Tipper | MP-17-G0748 | 12 MT | 1991 |
| 11 | GRADER GD-355-3A/KOMATSU | 11309 | | 2007 |
| 12 | ROLLER SURELIA-VIBRO TECH T-80 | MB-13683 | | 1999 |
| 13 | J.C.B. Kirloskar / 3-DX | 1037660 | NA | 2005 |
| 14 | Air Compressor (Diesel) XA-320 | POO1050005-862975 | 320 CFM | NA |
| 15 | Air Compressor XAH-320 | P001210002 | 320 CFM | NA |
| 16 | Air Compressor XA-280 | P001210001 | 280 CFM | NA |
| 17 | Dozer D155A-5 KOMATSU (8) | 66060 | NA | 2007 |
| 18 | Dozer D155A-5 KOMATSU (3) | 66121 | NA | 2006 |
| 19 | Wheel Dozer CAT 814 F | 6NC19349 | NA | 2000 |
| 20 | Hydraulic Excavator PC600 (7) | 20270 | 2.8 CUM | 2007 |
| 21 | Hydraulic Excavator PC400 Komatsu-Shovel | 50531 | 1.4 CUM | 2007 |
| 22 | CAT -LOADER 938-G | 8RS 00352 | | 1999 |
| 23 | Explosive Van | MP-17-G0335 | | 1990 |

| S. NO | EQUIPMENT | Vehicle Reg No/Machine No. | Capacity | DATE OF COMMISSIONING |
|--------------------|-----------------------------|----------------------------|----------|-----------------------|
| | (TATA 1210) | | | |
| 24 | Explosive Van (TATA 709) | MP-17-G0334 | | 2001 |
| 25 | Hyva Dumper 2516 | MP 17 HH 0179 | 16 MT | 2006 |
| 26 | Hyva Dumper 2516 | MP 17 HH 0180 | 16 MT | 2006 |
| 27 | Hyva Dumper 2516 | MP 17 HH 0181 | 16 MT | 2006 |
| 28 | Hyva Dumper 2516 | MP 17 HH 0208 | 16 MT | 2006 |
| 29 | Hyva Dumper 2516 | HP 26A-0642 | 16 MT | 2007 |
| 30 | Hyva Dumper 2516 | HP26A-0280 | 16 MT | 2005 |
| 31 | Hyva Dumper 2516 | HP-26A-0713 | 16 MT | 2008 |
| 32 | Hyva Dumper 2516 | HP-26A-0287 | 16 MT | 2005 |
| 33 | Hyva Dumper 2516 | HP-26A-0706 | 16 MT | 2007 |
| 34 | Hyva Dumper 2516 | HP-26A-276 | 16 MT | 2005 |
| 35 | Hyva Dumper 2516 | HP-26A-0743 | 16 MT | 2007 |
| 36 | Hyva Dumper 2516 | HP-26A-0703 | 16 MT | 2007 |
| 37 | Hyva Dumper 2516 | HP-26A-0734 | 16 MT | 2007 |
| 38 | Hyva Dumper 2516 | HP-26A-0768 | 16 MT | 2007 |
| 39 | Hyva Dumper 2516 | HP26A-0284 | 16 MT | 2005 |
| 40 | Hyva Dumper 2516 | HP-26A-0782 | 16 MT | 2007 |
| Heavy | | | | |
| 41 | Service Van | UA-07 C-9324 | | 2000 |
| 42 | Staff Bus | MP-17-P-0226 | | 1999 |
| 43 | Diesel Tanker (1) | MP-17-G-0636 | | 2000 |
| 44 | Diesel Highway Tanker (2) | MP-17-G-0849 | | 1999 |
| 45 | Tata Trailer | MP-17-C5513 | | 2004 |
| 46 | TRAILOR | MP-17-5943 | | 2005 |
| 47 | TATA-TRAILER | HR-55-8766 | | 2001 |
| 48 | LABOUR BUS | SK-03-2489 | | 1999 |
| 49 | Labour Bus | KA-18-1808 | | 1992 |
| Maintenance | | | | |

| S. NO | EQUIPMENT | Vehicle Reg No/Machine No. | Capacity | DATE OF COMMISSIONING |
|--------------|-----------------------------|----------------------------|----------|-----------------------|
| 50 | Welding Set Diesel | 26/06095366 | | NA |
| 51 | Welding Set Diesel | 29/03114448 | | NA |
| 52 | 25 KW Water Pump | DM 28 | | NA |
| 53 | ROAD ROLLER- simson make | DRR-10- 2007122387-S4 | | 2007 |
| 54 | BRONTO SKY LIFT | MP-17-DA-0213 | | 2011 |
| Light | | | | |
| 55 | BOLERO | MP-17-CA-0240 | | NA |
| 56 | BOLERO | MP-17CA-1746 | | NA |
| 57 | BOLERO | MP-17CA-1264 | | NA |
| 58 | BOLERO | MP-17-CA-5831 | | NA |
| 59 | BOLERO | MP-17 CA-2149 | | NA |
| 60 | MARSHAL | MP-17-A-4592 | | NA |
| 61 | MARSHAL | MP-08-9392 | | NA |
| Power | | | | |
| 62 | Diesel Generator | 98090137 | 125 KVA | 1999 |
| 63 | Diesel Generator | 82302AL-32 | 125 KVA | NA |
| 64 | Diesel Generator | N.A. | 125 KVA | NA |
| 65 | Diesel Genrator | KTA-19-G4 | 500 KVA | 2002 |
| 66 | Diesel Geerator | D8.2001/0500127 | 15 KVA | 2002 |
| 67 | Diesel Geerator | 98E32500,416 | 25 KVA | 2000 |

2. JAYPEE BELA PLANT

B. EQUIPMENTS & HEAVY AND LIGHT VEHICLES IN THE BOOKS OF OTHER UNITS & PHYSICALLY AVAILABLE AT PLANT

| S. NO | EQUIPMENT/VEHICLE | Capacity /Vehicle No. | DATE OF COMMISSIONING /MAKE |
|-------------------------|----------------------------|-----------------------|-----------------------------|
| Light | | | |
| 1 | MAHINDRA BOLERO | UP64 J 5442 | BOLERO |
| 2 | BAJAJ BOXER | MP17 MA 6021 | BAJAJ |
| 3 | HERO HONDA SPLENDER | MP17 HD 2410 | HERO |
| 4 | HERO HONDA SUPER SPLENDER | MP17 MA 5561 | HERO |
| 5 | HERO HONDA SPLENDER | MP17 HD 2411 | HERO |
| 6 | MAHINDRA BOLERO | MP17 B 8139 | BOLERO |
| Mining Equipment | | | |
| 7 | BEML HAULPAK BH35-2 NO. 11 | 35 TON | 1997 |
| 8 | BEML HAULPAK BH35-2 | 35 TON | 1997 |

| S. NO | EQUIPMENT/VEHICLE | Capacity /Vehicle No. | DATE OF COMMISSIONING /MAKE |
|-------|--------------------------------|-----------------------|-----------------------------|
| | NO. 17 | | |
| 9 | BEML HAULPAK BH35-2 NO. 19 | 35 TON | 1997 |
| 10 | BEML HAULPAK BH35-2 NO. 20 | 35 TON | 1997 |
| 11 | BEML HAULPAK BH35-2 NO. 21 | 35 TON | 1996 |
| 12 | KOMATSU PC-600-LC6 NO. 2 | 3.2 CUM | 2003 |
| 13 | KOMATSU PC-600-LC6 NO. 4 | 3.2 CUM | 2008 |
| 14 | KOMATSU PC-600-LC6 NO. 6 (JRC) | 2.8 CUM | 2004 |
| 15 | KOMATSU PC-600-LC6 NO. 7 | 3.2 CUM | 2011 |
| 16 | ATLAS COPCO IBH-10 NO.3 | - | 1999 |
| 17 | ATLAS COPCO ROC-L8 DRILL NO.2 | - | 2009 |
| 18 | BEML DOZER D-155-1 NO.3 | 10 CUM | - |
| 19 | BEML DOZER D-155-1 NO.4 | 10 CUM | - |
| 20 | CATERPILLAR DOZER D-8R NO.1 | 11 CUM | 2007 |
| 21 | CATERPILLAR DOZER D-7R NO.1 | 9 CUM | 2004 |
| 22 | KOMATSU WHEEL DOZER WD420 | 7 CUM | 2008 |
| 23 | HYVA | 25 TON | 2002 |
| 24 | HYVA | 25 TON | 2008 |
| 25 | TATA TIPPER | 16 TON | 2001 |
| 26 | TATA TIPPER | 16TON | 2001 |
| 27 | TATA TIPPER(OIL VAN) | 9 TON | 1989 |
| 28 | TATA TIPPER | 9 TON | 1990 |
| 29 | TATA TIPPER (LABOUR BUS-2) | 9 TON | 1992 |
| 30 | TATA TIPPER | 9 TON | 1992 |
| 31 | WATER TANKER | 9 TON | 1992 |
| 32 | TATA TIPPER | 9 TON | 1992 |
| 33 | WATER TANKER NO.03 | 8 KL | 1992 |
| 34 | WATER TANKER NO.22 | 20 KL | 1992 |
| 35 | LABOUR BUS NO 01 | 9 TON | 1992 |
| 36 | DIESEL TANKER | 12 KL | 1993 |
| 37 | SERVICE VAN | 9 TON | 1992 |
| 38 | EXPLOSIVE VAN | 7 TON | 2008 |
| 39 | TYRE HANDLER | 3000 KG | 2007 |
| 40 | FIRE TENDER | DL1GA 1009 | TELCO |

3. JAYPEE HIMACHAL CEMENT PLANT BAGA

B. EQUIPMENTS & HEAVY AND LIGHT VEHICLES IN THE BOOKS OF OTHER UNITS & PHYSICALLY AVAILABLE AT PLANT

| S. NO | EQUIPMENT | Capacity | DATE OF COMMISSIONING (MFG. YEAR) |
|-------------------------|------------------------|---------------|-----------------------------------|
| Mining Equipment | | | |
| 1 | Dozer D9R | 13.5 CUM | 2002 |
| 2 | Dozer D9R | 13.5 CUM | 2002 |
| 3 | Dozer BD-155 | 4020X1580MM | 1997 |
| 4 | Dozer BD14W | 3600X1000MM | 1998 |
| 5 | Dozer D85 | | 2008 |
| 6 | Loader HM 2021 | 1.7CU/Y | 1999 |
| 7 | Excavator PC 600 NO2 | 2.0m3 | 2005 |
| 8 | Excavator PC 600 NO 6 | 3.5m3 | 2007 |
| 9 | Excavator PC 400 | 2.5M3 | 2005 |
| 10 | Excavator PC 200 | 1.0M3 | 2004 |
| 11 | Wheel Excavator 200W-7 | 0.8CUM | 2006 |
| 12 | EXPLOSIVE VAN | 9 TON | 1998 |
| 13 | EXPLOSIVE VAN | 2.6 TON | 2000 |
| 14 | Grove Crane NO 2 | 20 TON | 1997 |
| 15 | Grove Crane NO 1 | 20 TON | 1991 |
| 16 | Hydra Crane NO 1 | 12 TON | 2005 |
| 17 | Hydra Crane NO2 | 12 TON | 2005 |
| 18 | Hydra Crane NO 4 | 12 TON | 2005 |
| 19 | Hydra Crane NO5 | 12 TON | 2007 |
| 20 | JCB | 1.1 CUM | 2004 |
| 21 | Volvo Dumper | 35 TON | 2008 |
| 22 | Volvo Dumper | 35 TON | 2008 |
| 23 | Volvo Dumper | 35 TON | 2008 |
| 24 | Volvo Dumper | 35 TON | 2008 |
| 25 | Volvo Dumper | 35 TON | 2008 |
| 26 | Volvo Dumper | 35 TON | 2008 |
| 27 | Volvo Dumper | 35 TON | 2008 |
| 28 | Volvo Dumper | 35 TON | 2008 |
| 29 | Volvo Dumper | 35 TON | 2008 |
| 30 | Volvo Dumper | 35 TON | 2008 |
| 31 | Volvo Dumper | 35 TON | 2008 |
| 32 | Volvo Dumper | 35 TON | 2008 |
| 33 | Volvo Dumper | 35 TON | 2008 |
| 34 | Volvo Dumper | 35 TON | 2008 |
| 35 | Volvo Dumper | 35 TON | 2008 |
| 36 | Volvo Dumper | 35 TON | 2008 |
| 37 | Volvo Dumper | 35 TON | 2008 |
| 38 | Volvo Dumper | 35 TON | 2008 |
| 39 | Forklift | 1.5 TON | 2007 |
| Heavy Vehicles | | | |

| S. NO | EQUIPMENT | Capacity | DATE OF COMMISSIONING (MFG. YEAR) |
|--------------------|-----------------------------------|-----------------|-----------------------------------|
| 40 | TRUCK | 10 TON | 2001 |
| 41 | TRUCK | 10 TON | 1997 |
| 42 | TATA -709 | 3 TON | 2010 |
| 43 | TATA-709 | 3 TON | 1998 |
| 44 | TATA-709 | 3 TON | 1997 |
| 45 | BUS | 41 SEATER | 1998 |
| 46 | BUS | 43 SEATER | 1987 |
| 47 | BUS (SCHOOL BUS) | 36 SEATER | 2001 |
| 48 | BUS | 36 SEATER | 2000 |
| 49 | BUS | 43 SEATER | 2000 |
| 50 | LABOUR BUS | 24 SEATER | 2000 |
| 51 | LABOUR BUS | 24 SEATER | 2000 |
| 52 | LABOUR BUS | | 1979 |
| 53 | LABOUR BUS | 24 SEATER | 1991 |
| 54 | LABOUR BUS | 21SEATER | 1999 |
| 55 | LABOUR BUS | 21SEATER | 2000 |
| 56 | BOX-TIPPER | 10 TON | 1999 |
| 57 | O/PLATFARM | 10 TON | 2000 |
| 58 | O/PLATFARM | 10 TON | 2000 |
| 59 | O/PLATFARM | 10 TON | 2002 |
| 60 | O/PLATFARM | 10 TON | 1992 |
| 61 | TRAILLER | 16 TON | 1997 |
| 62 | O/PLATFARM VOLVO | 27 TON | 2001 |
| 63 | O/PLATFARM (Jumbo) | 10 TON | 1982 |
| 64 | WATER TANKER | 9 TON | 1999 |
| 65 | WATER TANKER | 9 TON | 2000 |
| 66 | WATER TANKER | 9 TON | 2001 |
| 67 | WATER TANKER | 9 TON | 2001 |
| 68 | WATER TANKER | 15 TON | 2004 |
| 69 | TRACTOR | | 1999 |
| 70 | AMBULANCE | 2 TON | 2006 |
| 71 | FIRE TENDER | 15 TON | 2010 |
| 72 | FIRE TENDER (BRONTO PLATFARM) | 15 TON | 2010 |
| 73 | SCHOOL BUS | 41 SEATER | 2014 |
| 74 | O/PLATFARM VOLVO HP26A0395 | 18910 kg | 2001 |
| Maintenance | | | |
| 75 | DG SET (500 KVA) | 500 KVA | 2005 |
| 76 | DG SET (125 KVA) | 125 KVA | 1987 |
| 77 | DG SET (125 KVA) | 125 KVA | 1988 |
| 78 | DIESEL WELDING SET | | 1985 |
| 79 | DIESEL WELDING SET | | 1985 |
| 80 | DIESEL WELDING SET | | 1982 |
| 81 | HYVA 01 | 15 TON | 2005 |

| S. NO | EQUIPMENT | Capacity | DATE OF COMMISSIONING (MFG. YEAR) |
|----------------------|--------------------|------------|-----------------------------------|
| 82 | HYVA 02 | 15 TON | 2005 |
| 83 | HYVA 03 | 15 TON | 2005 |
| 84 | HYVA 04 | 15 TON | 2005 |
| LIGHT VEHICLE | | | |
| 85 | PICKUP CLOSED BODY | HP112767 | 1999 |
| 86 | PICKUP | HP112550 | 1999 |
| 87 | PICKUP | HP112840 | 2000 |
| 88 | PICKUP | HP112528 | 1999 |
| 89 | PICKUP | HP112520 | 1999 |
| 90 | Bolero | HP11A0589 | 2006 |
| 91 | INNOVA | UK07U1116 | 2007 |
| 92 | TATA CAMRY | DL4CAE8964 | 2007 |
| 93 | Bolero | UP13U6917 | 2009 |
| 94 | PICKUP | HP481870 | 1999 |
| 95 | PICKUP | HP112667 | 2001 |
| 96 | CAPTIVA | DL9CT0936 | 2008 |
| 97 | Bolero | UK07U1106 | 2007 |
| 98 | SCORPIO | HP52A0269 | 2004 |

4. JAYPEE HIMACHAL BAGHERI GRINDING UNIT

B. EQUIPMENTS & HEAVY AND LIGHT VEHICLES IN THE BOOKS OF OTHER UNITS & PHYSICALLY AVAILABLE AT PLANT

| S. NO | EQUIPMENT | Capacity |
|--------------|-----------------------------------|-------------------------|
| Light | | |
| 1 | TOYOTA(COROLLA ALTIS 1.8 G(H5-GL) | DL 7C G 5760 - 5 Seater |
| 2 | SCORPIO | HP 52A 0228 - 7 Seater |
| 3 | XYLO | UK 07 AP 2061- 6 Seater |
| 4 | BOLERO SLX | HP 11 4571 - 7 Seater |
| 5 | BOLERO SLX | HP 11 4570 - 7 Seater |
| 6 | BOLERO SLX | HP 11 0444 - 7 Seater |
| 7 | BOLERO JEEP | HP-11A-0432 - 7 Seater |
| 8 | BOLERO JEEP | HP-11A-0439- 7 Seater |
| 9 | BOLERO CAMPER | HP-11B-0337- 5 Seater |
| 10 | BOLERO CAMPER | HP 11B-0336- 5 Seater |
| 11 | BOLERO CAMPER | HP11 3469- 5 Seater |
| 12 | UTILITY | HP 11 2659- 5 Seater |
| 13 | BOLERO CAMPER | HR 67A 3858- 5 Seater |
| 14 | PIK-UP | HP-11B-0318- 2 Seater |
| 15 | PIK-UP | HR 67 A 3856- 2 Seater |
| 16 | HERO HONDA CD DOWN | HP 11 3076 - 2 Seater |
| Heavy | | |
| 17 | TRACTOR WITH TROLLEY | HP 11-2552 (50 Cub Ft) |

| S. NO | EQUIPMENT | Capacity |
|--------------------|--|--|
| 18 | TRACTOR WITH TROLLEY | HP 11-2534 (50 Cub Ft) |
| 19 | SCHOOL BUS (TELCO LTD) | HP 11- 4113 - 42 Seater |
| 20 | FIRE TENDER | HP 12 B 6152 - 3000 Ltr Water Capacity and 500 ltr Foam capacity |
| 21 | AMBULANCE | HP 11 0310 |
| 22 | TATA TRUCK | HP-11B-0311 |
| Equipment | | |
| 23 | WEIGH BRIDGES (60T) | |
| 24 | WEIGH BRIDGES (60T) | |
| 25 | WEIGH BRIDGES (50T) | |
| 26 | CP 600 COMPRESSOR | |
| 27 | BOTTOM COAN OF COLLECTION BIN 4000LGX3583LG DRG NO.1-032-15411-R-O | |
| 28 | CASING FOR BOOSTER FAN 581FN1 | |
| 29 | BOOSTER FAN BOTTOM CASING EQPT NO. 581FN1 FNTD R230 | |
| 30 | INLET CONE DE8NDE | |
| 31 | PEDENTAL DE8NDE | |
| 32 | ITEMS OF BOOSTER FAN EQPT NO. 581FN1 FNTDR2303TD8A (SPL) PLATES | |
| 33 | BOOSTER FAN TOP INLET BOX EQPT NO.581FN1 FNTDR230 3TD ACSPL | |
| 34 | BOOSTER FAN TOP CASING 581FN1 FNTOR 238 3TD8 ACSPL | |
| 35 | BOOSTER FAN EVASE 581FN1 FNTDR 230 3TD & A (SPL) | |
| Maintenance | | |
| 36 | DIESEL WELDING SET | |
| 37 | DIESEL WELDING SET | |

5. JAYPEE ROORKEE CEMENT GRINDING UNIT

B. EQUIPMENTS & HEAVY AND LIGHT VEHICLES IN THE BOOKS OF OTHER UNITS & PHYSICALLY AVAILABLE AT SITE

| S. NO | EQUIPMENT | Capacity | DATE OF COMMISSIONING |
|--------------------|----------------|----------------------|-----------------------|
| Maintenance | | | |
| 1 | D.G.SET KVA | 250 KIRLOSKA R | 07.02.2013 |

| S. NO | EQUIPMENT | Capacity | DATE OF COMMISSIONING | |
|--------------|------------------------------|-----------------------|-----------------------|--|
| | | CUMMINS | | |
| 2 | ESCORT JCB 3DX | ESCORT | 05.04.2015 | |
| Heavy | | | | |
| 3 | DOZER | BEML BD-155 | 25.08.2013 | |
| 4 | BOX TIPPER (TATA 1613 SK) | UP-08-5838 | 15.12.2009 | |
| 5 | LOADER H.M.2021 | HINDUST AN HM-2021 | 01.04.2015 | |
| Light | | | | |
| 6 | MAHENDRA BOLERO DI | UK-07U-1105 | 24.02.2011 | |
| 7 | TOYATA CORROLA ALTIS | DL-07CG-5751 | 29.01.2010 | |
| 8 | MAHENDRA BOLERO SLX | UK-07AB-0274 | 20.08.2009 | |

TRANSFERRED FROM CONSTRUCTION SITES / HOTEL (NOT ON BOOKS)

| S. NO | EQUIPMENT | Capacity | DATE OF COMMISSIONING | |
|------------------------------|-----------------------------------|---------------------------|-----------------------|--|
| Maintenance EQUIPMENT | | | | |
| 9 | BULL DOZER | KOMATSU D-85-ESS-2A | 08.02.2010 | |
| 10 | DIESEL AIR COMPRESSOR | ATLAS COPCO CPS 600 | 13.04.2008 | |
| 11 | DIESEL WELDING SET | ESAB 500 KHH | 29.04.2008 | |
| 12 | HYDRA CRANE | ESCORT C-8000 | 28.12.2007 | |
| 13 | MARSHAL DEMAG CRANE (SCRAP) | V-72 | 10.12.2009 | |
| 14 | ESCORT JCB | 3D | 12.04.2008 | |
| 15 | LOADER H.M.2021 | HINDUST AN HM-2021 | 12.12.2007 | |
| Heavy VEHICLES | | | | |
| 16 | FIRE TENDER | UP-08-4969 | 20.02.2008 | |

| S. NO | EQUIPMENT | Capacity | DATE OF COMMISSIONING | |
|-----------------------|--------------------------------|-------------|-----------------------|--|
| | (TATA LP1612) | | | |
| 17 | STAFF BUS (TATA LP 1510) | UP-08-5968 | 25.02.2008 | |
| 18 | SCOOP TIPPER (TATA 1615 TC) | UA-07C-9096 | 20.12.2007 | |
| 19 | SCOOP TIPPER (TATA 1615 TC) | UA-07C-9098 | 31.03.2008 | |
| 20 | BOX TIPPER (TATA 1615 TC) | UA-07C-9144 | 07.03.2008 | |
| 21 | BOX TIPPER (TATA 1615 TC) | UA-07C-9146 | 19.05.2008 | |
| 22 | WATER TANKER (TATA 1613) | UP-08-5840 | 08.02.2007 | |
| 23 | WATER TANKER (TATA 1210) | UP-08-4208 | 30.04.2008 | |
| 24 | FUEL FIELD SERVICE (TATA 1613) | UP-08-5855 | 05.01.2008 | |
| 25 | OPEN PLATFORM (TATA 1613) | UA-09-4552 | 28.11.2008 | |
| 26 | AMBULANCE (TATA 407) | UP-08-5369 | 07.02.2008 | |
| 27 | CLOSED BODY TRUCK (TATA 407) | UP-08-4795 | 03.05.2008 | |
| Light Vehicles | | | | |
| 28 | MAHENDRA BOLERO DI | UA07AA-7416 | | |
| 29 | M & M PICK UP (M&M 950 MDI) | UP-08-6342 | 02.05.2008 | |

VEHICLES PHYSICALLY AVAILABLE ON SITE BUT ON LEASE

| S. NO | EQUIPMENT | Capacity | DATE OF COMMISSIONING | ON LEASE |
|-------|-----------------------------|-------------|-----------------------|------------------------|
| 30 | FLYASH BULKER (TATA 4923 C) | HR-55P-5091 | | SREI EQUIPMENT FIN LTD |
| 31 | FLYASH BULKER (TATA 4923 C) | HR-55P-5092 | | SREI EQUIPMENT FIN LTD |
| 32 | FLYASH | HR-55P- | | SREI |

| S. NO | EQUIPMENT | Capacity | DATE OF COMMISSIONING | ON LEASE |
|--------------|-----------------------------|-----------------|------------------------------|------------------------|
| | BULKER (TATA 4923 C) | 5093 | | EQUIPMENT FIN LTD |
| 33 | FLYASH BULKER (TATA 4923 C) | HR-55P-5701 | | SREI EQUIPMENT FIN LTD |
| 34 | FLYASH BULKER (TATA 4923 C) | HR-55P-5702 | | SREI EQUIPMENT FIN LTD |
| 35 | FLYASH BULKER (TATA 4923 C) | HR-55P-5703 | | SREI EQUIPMENT FIN LTD |
| 36 | FLYASH BULKER (TATA 4923 C) | HR-55P-5704 | | SREI EQUIPMENT FIN LTD |
| 37 | FLYASH BULKER (TATA 4923 C) | HR-55P-5707 | | SREI EQUIPMENT FIN LTD |
| 38 | FLYASH BULKER (TATA 4923 C) | HR-55P-6701 | | SREI EQUIPMENT FIN LTD |
| 39 | FLYASH BULKER (TATA 4923 C) | HR-55P-6702 | | SREI EQUIPMENT FIN LTD |
| 40 | FLYASH BULKER (TATA 4923 C) | HR-55P-7352 | | SREI EQUIPMENT FIN LTD |
| 41 | FLYASH BULKER (TATA 4923 C) | HR-55P-8333 | | SREI EQUIPMENT FIN LTD |
| 42 | FLYASH BULKER (TATA 4923 C) | HR-55P-8334 | | SREI EQUIPMENT FIN LTD |
| 43 | FLYASH BULKER (TATA 4923 C) | HR-55P-8335 | | SREI EQUIPMENT FIN LTD |
| 44 | FLYASH BULKER (TATA 4923 C) | HR-55P-8337 | | SREI EQUIPMENT FIN LTD |
| 45 | FLYASH BULKER (TATA 4923 C) | HR-55P-9034 | | SREI EQUIPMENT FIN LTD |
| 46 | FLYASH BULKER (TATA 4923 C) | HR-55P-9035 | | SREI EQUIPMENT FIN LTD |
| 47 | FLYASH BULKER (TATA 4923 C) | HR-55P-9037 | | SREI EQUIPMENT FIN LTD |

| S. NO | EQUIPMENT | Capacity | DATE OF COMMISSIONING | ON LEASE |
|-------|-----------------------------|-------------|-----------------------|------------------------|
| | 4923 C) | | | LTD |
| 48 | FLYASH BULKER (TATA 4923 C) | HR-55P-9039 | | SREI EQUIPMENT FIN LTD |
| 49 | FLYASH BULKER (TATA 4923 C) | HR-55Q-1464 | | SREI EQUIPMENT FIN LTD |
| 50 | FLYASH BULKER (TATA 4923 C) | HR-55Q-1465 | | SREI EQUIPMENT FIN LTD |

6. JAYPEE DALLA CEMENT PLANT

B. EQUIPMENTS & HEAVY AND LIGHT VEHICLES IN THE BOOKS OF OTHER UNITS & PHYSICALLY AVAILABLE AT PLANT

| S. NO | Equipment | Regn. No. / W. NO. | Capacity | Date of Commissioning | |
|-----------------------|------------------------------|--------------------|----------|-----------------------|--|
| Equipments | | | | | |
| 1 | Air Compressor CPS-600 | 2 | | | |
| Heavy Vehicles | | | | | |
| 2 | Ambulance | WB73-5902 | | | |
| 3 | Ambulance Mobile Medical Van | UP81/AB-9946 | | | |
| 4 | Bus Staff | UP64/H-6668 | | | |
| 5 | Bus Worker | UP 08 -6586 | | | |
| 6 | Bus Worker | HP25- 0427 | | | |
| Power | | | | | |
| 7 | D.G.Set 125 KVA | 1 | 125 KVA | | |
| 8 | D.G.Set 180 KVA | 6 | 180 KVA | | |
| 9 | D.G.Set 320 KVA | 8 | 320 KVA | | |
| 10 | D.G.Set 82.5 KVA | 10 | 82.5 KVA | | |
| 11 | D.G.Set 320 KVA | 12 | 320 KVA | | |
| 12 | D.G.Set 100 KVA | 14 | 100 KVA | | |
| Mining | | | | | |
| 13 | Diesel Tanker | SK03- 1839 | | | |

| S. NO | Equipment | Regn. No. / W. NO. | Capacity | Date of Commissioning | |
|-----------------------|---------------------------------|--------------------|----------|-----------------------|--|
| | (fuel filled) | | | | |
| 14 | Crane Hydra 12T | 9 | | | |
| 15 | Explosive Van | UP08- 6131 | | | |
| 16 | Explosive Van | HP11B-0403 | | | |
| 17 | Fork Lift (Godrej Tyre Handler) | 2 | | | |
| 18 | Hydraulic Excavator EX-200 | 1 | | | |
| 19 | Hydraulic Excavator EX-200 | 4 | | | |
| 20 | Hydraulic Excavator PC-600 LC-7 | 11 | 4.0 CuM | | |
| 21 | Hydraulic Excavator PC-600 LC-7 | 13 | 3.5 CuM | | |
| 22 | Hydraulic Excavator PC-400 | 15 | | | |
| 23 | Hydraulic Excavator PC-400 | 16 | | | |
| 24 | Hydraulic Excavator PC-600 LC-7 | 19 | 3.5 CuM | | |
| 25 | L&T 90-3 Clamp Shell | 1 | | | |
| 26 | L&T 90-3 Clamp Shell | 2 | | | |
| 27 | MAN Tipper-05 | MP17/HH-0650 | 14 CuM | | |
| 28 | MAN Tipper-06 | MP17/HH-0651 | 14 CuM | | |
| 29 | MAN Tipper-07 | MP17/HH-0648 | 14 CuM | | |
| 30 | MAN Tipper-17 | MP-17HH/0838 | 14 CuM | | |
| 31 | MAN Tipper-18 | MP-17HH/0839 | 14 CuM | | |
| 32 | MAN Tipper-19 | MP-17HH/0841 | 14 CuM | | |
| HEAVY VEHICLES | | | | | |

| S. NO | Equipment | Regn. No. / W. NO. | Capacity | Date of Commissioning | |
|-----------------------|--|--------------------|----------|-----------------------|--|
| 33 | Service Van | UP08/5157 | | | |
| 34 | Trailer Renault | JK 02 L 0954 | 57 Ton | | |
| 35 | Water Tanker- 04 TATA- 3516 | MP17C/ 5692 | | | |
| 36 | Water Tanker- 11 TATA- 1210 | JK-02/2658 | | | |
| 37 | Water Tanker- 16 TATA- 1210 | MP17-8479 | | | |
| 38 | Ride On Type Road Sweeper TPS VAC Sweep | 2 | | | |
| 39 | Diesel Engine driven high pressure water jet washing/clearin g machine (Make-UT) | H-40937-2- 13 | | | |
| 40 | Flyash Bulker TATA-3516 | HR67-8537 | | | |
| 41 | Primary Breaker JISAN | | | | |
| 42 | Primary Hydraulic Breaker HB- 3600 Dust | 131 | | | |
| 43 | Primary Hydraulic Breaker HB-4200 Dust | 1763 | | | |
| 44 | Trailer TATA- 3516 | MP17/C- 5944 | | | |
| 45 | Vibratory Roller | *10575075 | | | |
| Light Vehicles | | | | | |
| 46 | Scorpio | CG07/MB- 0184 | | | |
| 47 | Splender | UP64-M- 2925 | | | |
| 48 | Splender | UP64-M- 2926 | | | |
| 49 | Hero puch | Without | | | |

| S. NO | Equipment | Regn. No. / W. NO. | Capacity | Date of Commissioning | |
|-------|---------------------|--------------------|----------|-----------------------|--|
| | | Reg. No. | | | |
| 50 | Hero puch | UP64-J-6817 | | | |
| 51 | Splender | UP64-K-4508 | | | |
| 52 | Bullet | Not available | | | |
| 53 | Hero Puch | Not available | | | |
| 54 | Rajdoot | ex-UPCL | | | |
| 55 | Hero puch | ex-UPCL | | | |
| 56 | Hero puch | ex-UPCL | | | |
| 57 | Mahindra Champion | UP65/AR-0912 | | | |
| 58 | Mahindra Champion | UP64/H-1374 | | | |
| 59 | HERO HONDA | UP 65 AF-0289 | | | |
| 60 | HERO HONDA SPL + | UP-65AF/0290 | | | |
| 61 | HERO HONDA SPL+ | UP65/AF-0291 | | | |
| 62 | HERO PUCH | UP-64J/6818 | | | |
| 63 | HONDA CITY | DL-12C/1498 | | | |
| 64 | BULLET | USM 6095 | | | |
| 65 | TVS SUZUKI | UP-64C/8847 | | | |
| 66 | BOLERO DI | UP-64P/2473 | | | |
| 67 | INNOVA | UP-64M/0809 | | | |
| 68 | HERO HONDA CD Delux | UP-44L/4588 | | | |
| 69 | BOLERO DI | MP-17CA/0296 | | | |
| 70 | BOLERO SLE | MP-17CA/2104 | | | |
| 71 | BOLERO DI | UP-45H/3466 | | | |
| 72 | TOYOTA INOVA | DL-4CAE-2714 | | | |
| 73 | TOYOTA CAMRY V3 | UP-16S/9180 | | | |
| 74 | BOLERO | MP- | | | |

| S. NO | Equipment | Regn. No. / W. NO. | Capacity | Date of Commissioning | |
|---|--------------------------------------|--------------------|----------|-----------------------|--|
| | | 17CA/4307 | | | |
| 75 | BOLERO | UP13/U-7416 | | | |
| 76 | Hero Honda Spl+ | UP65/AF-0293 | | | |
| 77 | Hero puch | UP64/J-6860 | | | |
| 78 | Hero puch | UP64/J-6819 | | | |
| 79 | Hero puch | WC62-2182 | | | |
| <u>Equipment Recommended for Disposal-</u> | | | | | |
| 80 | Bus Worker | KA18- 1754 | | | |
| 81 | Bus Worker | KA18- 1829 | | | |
| 82 | Water Tanker-07 TATA-1210 | UHA 4071 | | | |
| 83 | Water Tanker-09 TATA-1210 | UHA-844 | | | |
| 84 | Water Tanker-10 TATA-1210 | USM-3266 | | | |
| 85 | Water Tanker-15 Leyland | USM-7252 | | | |
| 86 | Trailer TATA-3516 | HR 46A/6979 | | | |
| 87 | Trailer TATA-3516 | MP17C/5785 | | | |
| 88 | Trailer TATA-3516 | MP17/C-5446 | 57 Ton | | |
| 89 | Water Tanker TATA-1210 | UP-08/4409 | | | |
| 90 | Water Tanker TATA-3516 | MP17C/5424 | | | |
| 91 | Water Tanker TATA-1210 | USM-5219 | | | |
| 92 | Welding Set Ador Superchallenger-400 | 1 | | | |
| 93 | Welding Set Ador Superchallenger-400 | 2 | | | |
| 94 | TATA Truck-1613 | UP08-6159 | | | |
| 95 | Platform Trailer TATA-2516 | UP08-5964 | | | |

| S. NO | Equipment | Regn. No. / W. NO. | Capacity | Date of Commissioning | |
|-------|----------------------------|--------------------|----------|-----------------------|--|
| 96 | Hyva TATA-2516 | JK02V-8410 | 12 CuM | | |
| 97 | Hyva TATA-2516 | JK02V-8506 | 12 CuM | | |
| 98 | Tipper TATA-1613 | UA07C-9089 | | | |
| 99 | Platform Trailer TATA-2516 | HP11-2670 | | | |
| 100 | Bus Worker TATA-1312 | UP08-6605 | | | |
| 101 | Workers Bus TATA-1210 | KA18-1694 | | | |
| 102 | Dozer BD-65 | G-10144 | | | |
| 103 | Dozer BD-155 | 11886 | | | |
| 104 | Fortuner | UP70/BQ-8199 | | | |
| 105 | Honda Accord | UP70/AP-5409 | | | |
| 106 | Honda City | DL12/C-1500 | | | |
| 107 | Captiva | DL9/CT-1845 | | | |
| 108 | Bolero | MP17/CA-0605 | | | |
| 109 | Bolero | UP64/L-7973 | | | |
| 110 | Bolero | UP64/L-1524 | | | |
| 111 | Bolero | MP17/CA-0182 | | | |
| 112 | Bolero | UP64/J-6848 | | | |
| 113 | Jeep RAF | UP64/H-2803 | | | |
| 114 | Bolero Camper | UP64/H-9016 | | | |
| 115 | Jeep Major | UP64/L-3905 | | | |
| 116 | Bolero Camper | UP64/H-0776 | | | |
| 117 | Bolero | UP64/J-5272 | | | |
| 118 | Bolero | UP64/M-3644 | | | |
| 119 | Bolero | UP64/R-3981 | | | |
| 120 | Bolero | MP17/CA-0362 | | | |

| S. NO | Equipment | Regn. No. / W. NO. | Capacity | Date of Commissioning | |
|-------|-----------|--------------------|----------|-----------------------|--|
| 121 | Bolero | UP64/P-6440 | | | |
| 122 | Bolero | UP64/J-7091 | | | |
| 123 | Bolero | UP64/K-0429 | | | |
| 124 | Bolero | UP64/P-7480 | | | |
| 125 | Bolero | UP64/L-7971 | | | |
| 126 | Bolero | UP64/M-7502 | | | |
| 127 | Bolero | UP64/M-6441 | | | |
| 128 | TATA-207 | UP64/H-0817 | | | |
| 129 | TATA-207 | UP64/H-5079 | | | |
| 130 | TATA-207 | UP64/H-1334 | | | |
| 131 | TATA-207 | UP64/H-2351 | | | |
| 132 | Splender | UP65-AD-5621 | | | |
| 133 | Splender | UP65-AD-9723 | | | |
| 134 | Splender | UP65-AD-8286 | | | |
| 135 | Splender | UP64-J-7366 | | | |
| 136 | Splender | UP65-AD-4727 | | | |
| 137 | Splender | UP64-J-1184 | | | |
| 138 | Splender | UP64-N-2140 | | | |
| 139 | Splender | UP64-J-7365 | | | |
| 140 | Splender | UP64-J-7364 | | | |
| 141 | Splender | UP64-K-4189 | | | |
| 142 | Splender | UP64-K-4190 | | | |
| 143 | Splender | UP64-M-6573 | | | |
| 144 | CD100 | UP64-C-2743 | | | |

| S. NO | Equipment | Regn. No. / W. NO. | Capacity | Date of Commissioning | |
|-------|-------------------|--------------------------------------|----------|-----------------------|--|
| 145 | Splender | UP64-K-4506 | | | |
| 146 | Splender | UP64-L-9013 | | | |
| 147 | Hero pleassure | UP64-J-7358 | | | |
| 148 | Splender | UP64-N-2139 | | | |
| 149 | Mahindra Champion | UP64/H-0986 | | | |
| 150 | | Drill Machine CM-341 (4" DTH) | | 2 | |
| 151 | | JCB Backhoe-Loader 3D | | 1 | |
| 152 | | JCB Backhoe-Loader 3D | | 5 | |
| 153 | | MAN Tipper CLA 25.280 MP17/ HH -0715 | | 13 | |
| 154 | | Medical Van HP11/B-0386 | | | |
| 155 | | TATA 709 HP26/A-0933 | | 3 | |
| 156 | | Tipper HP48-2146 TATA-1613 | | 17 | |
| 157 | | Tipper UA 07C/9107 TATA-1613 | | 3 | |
| 158 | | Tipper UP-07C/9095 TATA-1613 | | 12 | |
| 159 | | Trailer TATA-2516 UP08-5469 | | 13 | |
| 160 | | Drill Machine CM-341 (Drifter) | | 1 | |
| 161 | | Tipper MP17 C/3688 | | 1 | |
| 162 | | Tipper MP17 C/3941 | | 2 | |
| 163 | | Tipper UA07/C-9114 TATA-1613 | | 7 | |
| 164 | | Trailer TATA-3516 WB-76-4607 | | 9 | |
| 165 | | Bus (Staff) UP08-4221 | | 2 | |
| 166 | | Bus (Worker) HP11/B-0425 | | 18 | |
| 167 | | Bus (Worker) KA18-1830 | | 10 | |
| 168 | | Bus (Worker) MP12-8145 | | 14 | |
| 169 | | Bus (Worker) UP45/T-0668 | | 19 | |
| 170 | | Crane JK06-0825 | | 14 | |

| S. NO | Equipment | Regn. No. / W. NO. | Capacity | Date of Commissioning | |
|-------|-----------|--|----------|-----------------------|--|
| | | mounted on TATA-1210 | | | |
| 171 | | Tipper UA 07C/9101 TATA-1613 | | 4 | |
| 172 | | Tipper UA07C/ 9108 TATA-1613 | | 8 | |
| 173 | | Trailer TATA-1616 HR46-0830 | | 11 | |
| 174 | | Trailer TATA-2416 HP-06/1825 | | 1 | |
| 175 | | Drill Machine CM-341 (4" DTH) | | 6 | |
| 176 | DCF | Kiln Shell Piecs (4.2 diax10.2 Mtr. Long) | | 1 No. | |
| 177 | DCF | K#3 Kiln Supporting Roller | | 3 Nos. | |
| 178 | DCF | K#3 Kiln Tyres | | 2 Nos. | |
| 179 | DCF | Helical Girth Gear (Cement Mill) | | 1 Set | |
| 180 | DCF | Raw Mill Drive End Head Shell | | 1 No. | |
| 181 | DCF | Raw Mill Non Drive End Head Shell | | 1 No. | |
| 182 | DCF | Vessel Valves (Fly Ash Transporting System) | | 13 Sets | |
| 183 | DCF | Power Transformer 20/25 MAV,132/6.9KV, Ynyno | | 1 No | |
| 184 | DCF | Power Transformer 12.5 MAV,33/6.9KV, Ynyno | | 1 No | |
| 185 | DCF | 5000KW HT Motor | | 1 No | |
| 186 | DCF | 90 KW Slipring Motor 355S | | 3 No | |
| 187 | DCF | 90 KW Slipring Motor 250 M | | 2 No | |
| 188 | DCF | 225 KW Motor AVMW560L | | 1 No | |
| 189 | DCF | 190 KW HT, Slip Ring Motor | | 1 No | |
| 190 | DCF | 751 KW HT, Slip Ring Motor | | 1 No | |

7. JAYPEE SUPER CEMENT PLANT

B. EQUIPMENTS & HEAVY AND LIGHT VEHICLES IN THE BOOKS OF OTHER UNITS & PHYSICALLY AVAILABLE AT PLANT

| S. NO | EQUIPMENT | Regn. No. / W. NO. | Capacity | DATE OF COMMISSIONING |
|-------------------------|---|--------------------|----------|-----------------------|
| Equipment | | | | |
| 1 | Air Compressor-08 (CPS-450) | 1429011 | | |
| 2 | Crane Hydra-19 | 1959225522 | 14 Ton | |
| Power | | | | |
| 3 | D.G.Set 320 KVA | CJS10050802 | 320 KVA | |
| Mining Equipment | | | | |
| 4 | Bulldozer-05 Komatsu D155 A-5 | 65985 | | |
| 5 | MAN Tipper-15 | MP17/HH-0840 | 14 CuM | |
| 6 | MAN Tipper-16 | MP17/HH-0716 | 14 CuM | |
| 7 | Tipper-16 TATA-1613 | HP48-2166 | | |
| 8 | Tipper-18 TATA-1312 | SK03-1728 | | |
| 9 | Trailer-12 (Converted into Flyash Bulker) TATA-2516 | UP08-5452 | | |
| 10 | Trailer-14 TATA-3516 | MP17/C-5942 | | |
| 11 | MAN Tipper-13 | MP17/ HH - 0715 | 14 CuM | |
| 12 | MAN Tipper-14 | MP17HH-0837 | 14 CuM | |

8. JAYPEE SIKANDERABAD CEMENT GRINDING UNIT

B. EQUIPMENTS & HEAVY AND LIGHT VEHICLES IN THE BOOKS OF OTHER UNITS & PHYSICALLY AVAILABLE AT PLANT

| S. NO | EQUIPMENT | Capacity | DATE OF COMMISSIONING | Remarks |
|----------------------------|-------------------------|-------------|-----------------------|---------|
| A Mining Equipments | | | | |
| 1 | JCB -3 D X Supper | 3D X Supper | | |
| 2 | JCB -3 D | 3 D | | |
| 3 | HYDRA CRANE | 12 Ton | | |
| 4 | Box Tipper UP 13 T-3580 | 5675 CC | | |
| 5 | Box Tipper UP 13 T-3582 | 5675 CC | | |

| S. NO | EQUIPMENT | Capacity | DATE OF COMMISSIONING | Remarks |
|----------|---|-----------|-----------------------|---------|
| 6 | Box Tipper UP 13 T-0781 | 5675 CC | | |
| 7 | BUS UP- 64 H -1175 | 5675 CC | | |
| B | LMV | | | |
| 8 | Scarpio (UK 07 U 1818 | 2523 CC | | |
| 9 | Bolero UK 07 AB - 0273 | 2523 CC | | |
| C | Fly Ash Bulkers(H MV) | | | |
| 10 | HR 55 P -8336 | 5883 cc, | | |
| 11 | HR 55 P -8338 | 5883 cc, | | |
| 12 | HR 55 P- 9038 | 5883 cc, | | |
| 13 | HR 55 P- 5705 | 5883 cc, | | |
| 14 | HR 55 P -5706 | 5883 cc, | | |
| 15 | HR 55 P -6703 | 5883 cc, | | |
| 16 | HR 55 P -6704 | 5883 cc, | | |
| 17 | HR 55 Q -1463 | 5883 cc, | | |
| 18 | HR 67 - 6787 | 5883 cc, | | |
| 19 | HR 67-6166 | 5883 cc, | | |
| 20 | HR 67-6903 | 5883 cc, | | |
| 21 | HR 67-8538 | 5883 cc, | | |
| 22 | HR 67-7138 | 5883 cc, | | |
| 23 | UP 45 T -0657 | 5883 cc, | | |
| 24 | UP45 T- 0670 | 5883 cc, | | |
| D | Equipment Recommended for Disposal | | | |
| 25 | HR 67-8536 | 5883 cc, | | |
| 26 | Dozer BD -65 E -8 | BD-65E -8 | | |

9. JAAGO TANDA CEMENT GRINDING UNIT

B. EQUIPMENTS & HEAVY AND LIGHT VEHICLES IN THE BOOKS OF OTHER UNITS & PHYSICALLY AVAILABLE AT PLANT

| S. NO | EQUIPMENT | Capacity | DATE OF COMMISSIONING |
|------------------|------------------------------------|----------------|-----------------------|
| Equipment | | | |
| 1 | WHEEL LOADER WA-180 | 1.65 Cubic Mtr | December-05 |
| 2 | WHEEL LOADER BL-200 | 2.0 Cubic Mtr | November-04 |
| 3 | HYDRAULIC EXCAVATOR EX-200 | .70 Cubic Mtr | February-08 |
| 4 | BULLDOZER D65E-8 | Model- D65E-8 | September-02 |
| 5 | ESCORT HYDRA CRANE | 12 Ton | December-02 |
| 6 | PPM CRANE A-580 | 50 Ton | July-03 |
| 7 | TATA 3516 EX BULKER (MP-17/C/5436) | 35 Ton | December-06 |
| 8 | HYVA 2516 TC (UP/45-T/0662) | 25 Ton | March-07 |

| S. NO | EQUIPMENT | Capacity | DATE OF COMMISSIONING |
|--------------|--|---------------|-----------------------|
| 9 | HYVA 2516 TC (UP/45-T/0658) | 25 Ton | September-06 |
| 10 | HYVA 2516 TC (UP/45-T/0664) | 25 Ton | November-02 |
| Heavy | | | |
| 11 | WATER TANKER-1 (UP/45-T/0665) | 10KL | April-05 |
| 12 | WATER TANKER-2 (UP/45-T/0655) | 10KL | April-04 |
| 13 | PLATFORM NO.-111 (UP/45-T/0683) | 15 TON | April-04 |
| 14 | SERVICE VAN (UP/45-T/0661) | Model- 1210SE | September-06 |
| 15 | FIRE TENDER (UP/45-T/0672) | 4 KL | December-05 |
| 16 | SCHOOL BUS (MP/17-8343) | 55 seater | March-07 |
| 20 | DG Set (Make- Kirloskar) | Model 1998 | 15 KVA |
| 21 | CONCRETE MIXER (DIESEL OPERATED) | | |
| 22 | MOTORISED SLUICE GATE MFD. BY M/S HEW FOR BELT CONV.(K11BC2 A) OPTIONAL (QTY.-01 NO.) | | |
| 23 | PNEUMATIC PLATE VALVES (SIZE-300 & 350 NB) DISMANTLED FROM DFA HANDLING SYSTEM INSTALLED INSIDE NTPC (QTY.- 20 NO.) | | |
| 24 | DG Set (Make- Kirloskar) | Model 1998 | 5 KVA |
| Light | | | |
| 25 | M & M BOLERO CAMPER (UP/45-T/0653) | 02 TON | October-07 |
| 26 | M & M BOLERO DI (UP/64-K/4413) | 07 seater | August-15 |
| 27 | THREE WHEELER (TEMPO)(UP/70-AC/2554) | 09 Seater | December-04 |

SCHEDULE II

1. JAYPEE SIDHI CEMENT PLANT

| S. NO | DESCRIPTION | VEHICLE NO./MACHINE NO. |
|----------------------------|------------------------------------|-------------------------|
| Mining Equipments : | | |
| 1 | ATLAS COPCO IDM 30 | 200706675 |
| 2 | REAR DUMPER BH 35-2 | BH35-2/899 |
| 3 | MAN CLA25.280 | MP-17-HH-0714 |
| 4 | MAN CLA25.280 | MP-17-HH-770 |
| 5 | MAN CLA25.280 | MP-17-HH-0897 |
| 6 | MAN CLA25.280 | MP17HH/0898 |
| 7 | MAN CLA25.280 | MP-17-HH-903 |
| 8 | MAN CLA25.280 | MP-17-HH-0958 |
| 9 | REAR DUMPER BH 35-2 | BH35-2/1222 |
| 10 | REAR DUMPER BH 35-2 | BH35-2/1223 |
| 11 | Hydraulic Excavator KOMATSU PC-600 | 20218 |
| Heavy Vehicles | | |
| 12 | VOLVO TRAILER FM-400 | YV2JSGOD968870114*H9* |
| Light Vehicles | | |
| 13 | BOLERO | MP-17/CA-0563 |
| 14 | BOLERO | MP-17/CA-0946 |
| 15 | BOLERO | MP-17/CA-1708 |
| 16 | BOLERO | MP-17/CA-1271 |
| 17 | BOLERO | MP-17/CA-2137 |
| 18 | BOLERO | MP-17 BA-0150 |
| 19 | CAMPER | MP-17-G-0185 |
| 20 | CAMPER | MP-17-G-0186 |
| 21 | BATCHING PLANT | 1 |
| 22 | TRANSIT MIXER HP-26-0630 | 1 |
| 23 | TRANSIT MIXER HP-26A-0787 | 1 |
| 24 | TRANSIT MIXER -HP-26A-1046 | 1 |
| 25 | TRANSIT MIXER- HP-26A-0652 | 1 |
| 26 | AGGREGATE PLANT 50 MT (PER HOUR) | 1 |
| 27 | L&T KOMATSU PC-200 | 1 |
| 28 | KOMATSU-D-41E-6 | 1 |
| 29 | Hydra Crane (new) | 1 |
| 30 | Groove Crane RT 700 - 50 T | 1 |

2. JAYPEE BELA PLANT

| S. NO | DESCRIPTION | VEHICLE NO. |
|-----------------------|--|--------------|
| Light Vehicles | | |
| 1 | MAHINDRA 'MARSHAL' CHASSIS NO DX 30377 INV 199/19.05.1999 M/S STAR AUTOMOBILES , SATNA | MP17 A 4592 |
| 2 | BOLERO DI 7STR MDI CHA 81A13867 ENG GF81A65018 BGRFBL/8- | MP17 CA 1623 |

| S. NO | DESCRIPTION | VEHICLE NO. |
|-----------------------|--|--------------|
| | 134/31.03.08 STAR AUTOMOBILES | |
| 3 | MAHINDRA BOLERO DI 757R 2WD MDI 3200 CHASSIS NO 61G27779 ENGINE NO GA61G26937 | MP17 CA 0654 |
| 4 | MAHINDRA BOLERO DI2WD 75 R ENG NO GA74G63959 CHASSIS 72G37750 LDC-12/27.09.07 STAR AUTOMOBILES | MP17 CA 1262 |
| 5 | BOLERO DI 7STR MDI LDC14/07.02.08 ENG GF71M36186 CHASSIS 71M57855 STAR AUTOMOBILES | MP17 CA 1531 |
| 6 | BAJAJ "KAWASAKI" BOXER MOTORCYCLE CHASSIS DMF BJJ 29231 ENGINE NO DMM BJJ 85561 UPPAL MOTORS INV 67/21.04.2003 | MP17 HC 5536 |
| 7 | BAJAJ "CHETAK" SCOOTER CHASSIS NO 06F BFF 81120 UPPAL MOTORSENGINE NO CDM BFF 33396 INV 916/23.09.1999 | MP17 HA 7236 |
| 8 | HERO HONDA MOTOR CYCLE GR 5- 1161986/01.02.10 PO 26-1604 BADRIKA MOTORS P. LTD CHASSIS MBLJA06ESAGA06845 ENGINE JA06EBAGA07002 | MP17 MD 5776 |
| 9 | BOLERO SLE MP-17/CA-4308 | MP17 CA 4308 |
| 10 | MAHINDRA BOLERO, MP-17 CA/0728, CHS. 62K47156, EN. | MP17 CA 0728 |
| 11 | BOLERO, MP17 CA1070, C. 72E27700, E. GF74E61242 | MP17 CA 1070 |
| 12 | B.G.PUSH TROLLY COMPELETE WITH UMBRELLA & CHAIR. | - |
| Heavy Vehicles | | |
| 13 | TATA WINGER AMBULANCE MP17DA0181 GR 5-3155716 INV S- 1011-01631/07.03.11 AGARWAL MPTORS , SATNA , ENG 483DLTC55PZY723308 CHASSIS MAT460124 AUP06824 | MP17 DA 0181 |
| 14 | EICHER 10.75 SCHOOL BUS GR 5- 3155715/17.03.11 PO 26-4328 INV 244/01.03.11 SINGH ENTERPRISES , REWA ENG E483CDBB523562 CHASSIS MC219HRF0 BB219223 | MP17 P 0431 |
| 15 | MAHINDRA TOURISTOR 42 SEATER BUS GR 5-2468375/19.11.2010 INV 1071/10.11.10 STAR AUTOMOBILES (M.P.LTD.) JABALPUR , ENG A4H11173 CHASSIS A3JI8583 PO 26- | MP17 P 0410 |

| S. NO | DESCRIPTION | VEHICLE NO. |
|-------------------------|---|-------------|
| | 3868 | |
| Mining Equipment | | |
| 16 | KOMATSU WA380-3 WHEEL LOADER (BUCKET FITTED WITH TOOTH POINT) LDC/8/ 21.09.2007 CHASSIS NO 54341 SR NO 38525 MPH0/2006/23/09.05.06 KOMATSU ASIA & PACIFIC PTE LTD | - |
| 17 | IDM30/TM-1 RC/HP/WI/ALS M/C SL NO 2011 06 758 GR 5-5653307/25.02.12 PO26-5751 M/S ATLAS COPCO (I) LTD . INV NO NM 200061 / 06.02.2012 PART NO 2011 0675 8 | - |
| 18 | B.G.PUSH TROLLY COMPELETE WITH UMBRELLA & CHAIR. | - |
| 19 | 1400 KW , 6.6 KV 6P TETV MOTOR PFR 203460034 , 1 NO. | - |
| Office Equipment | | |
| 20 | 1 NO FAX MACHINE XEROX X-7242 P | - |
| 21 | BATCHING PLANT | 1 |
| 22 | AGGREGATE CRUSHER-JAW CRUSHER | 1 |
| 23 | CONCRETE BATCHING/MIXING PLANT MAXOMIX | 1 |

3. JAYPEE HIMACHAL CEMENT PLANT BAGA

| S. NO | DESCRIPTION | VEHICLE NO. |
|--------------------------|---------------------------------------|-------------|
| Mining Equipments | | |
| 1 | ESCORTS HYDRAULIC MOBILE CRANE | HP11B9811 |
| 2 | COST ADJUSTMENT ESCORT HYDRULIC CRANE | HP11B9811 |
| 3 | ESCORTS HYDRAULIC MOBILE CRANE | |
| 4 | COMPRESSOR | |
| 5 | GROVE CRANE RT 890 | |
| 6 | SCOOP TIPPER | |
| 7 | JCB EXCAVATOR | HP11B9807 |
| 8 | L&T EXCAVATOR | |
| 9 | D G SET 1010 KVA, 6PNGS00180 | |
| 10 | ARTICULATED MITSUBISHI DUMPER | |
| 11 | TIPPER | HP11B0368 |
| 12 | WHEEL LOADER | |
| 13 | TIPPERS | HP11B9812 |
| 14 | ARTICULATED MITSUBISHI DUMPER | |
| 15 | ARTICULATED MITSUBISHI DUMPER | |
| 16 | ARTICULATED MITSUBISHI DUMPER | |
| 17 | HYDROLIC EXCAVATOR KAMATSU PC | |

| S. NO | DESCRIPTION | VEHICLE NO. |
|-----------------------|-----------------------------------|-------------|
| | 600 | |
| 18 | 16CUM BOX TIPPER ON LPK2523 TC/38 | |
| 19 | 16CUM BOX TIPPER ON LPK2523 TC/38 | |
| 20 | 16CUM BOX TIPPER ON LPK2523 TC/38 | |
| 21 | 16CUM BOX TIPPER ON LPK2523 TC/38 | |
| 22 | 16CUM BOX TIPPER ON LPK2523 TC/38 | |
| 23 | 16CUM BOX TIPPER ON LPK2523 TC/38 | |
| 24 | 16CUM BOX TIPPER ON LPK2523 TC/38 | |
| 25 | 16CUM BOX TIPPER ON LPK2523 TC/38 | |
| 26 | 16CUM BOX TIPPER ON LPK2523 TC/38 | |
| 27 | 16CUM BOX TIPPER ON LPK2523 TC/38 | |
| 28 | 16CUM BOX TIPPER ON LPK2523 TC/38 | |
| 29 | 16CUM BOX TIPPER ON LPK2523 TC/38 | |
| 30 | 16CUM BOX TIPPER ON LPK2523 TC/38 | |
| 31 | TIPPER | |
| 32 | TIPPER | |
| Heavy Vehicles | | |
| 33 | TRACTOR VOLVO | |
| 34 | TATA LPS 4018TC | HP112614 |
| 35 | TRAILLER | |
| 36 | TATA CIVILIAN CAB SA 1212TC | HP11B0386 |
| 37 | TATA LPS 4018TC-LPS | HP112615 |
| 38 | TRAILLER | |

LIGHT VEHICLE

| | | |
|----|-------------------------|---------------------|
| 39 | MAHINDRA BOLERO | HP11A0436 |
| 40 | MAHINDRA BOLERO | HP11A0435 |
| 41 | MAHINDRA BOLERO | HP11A0430/UK07Y2941 |
| 42 | MAHINDRA BOLERO | HP11A0444 |
| 43 | MAHINDRA BOLERO | HP11A0429 |
| 44 | MAHINDRA BOLERO | HP11A0432 |
| 45 | MAHINDRA BOLERO | HP11A0439 |
| 46 | MAHINDRA BOLERO | HP11B0318 |
| 47 | MAHINDRA BOLERO | HP11B0337 |
| 48 | MAHINDRA BOLERO | HP11B0336 |
| 49 | MAHINDRA BOLERO | HP11B0338/HR67A3858 |
| 50 | MAHINDRA BOLERO | HP11B0319HR67A3856 |
| 51 | MAHINDRA BOLERO | HP11A0587 |
| 52 | MAHINDRA BOLERO | HP11B0429 |
| 53 | MAHINDRA BOLERO | HP11B0431 |
| 54 | BOLERO CAMPER | HP113469 |
| 55 | HERO HONDA (CD DOWN) | HP113076 |
| 56 | MAHINDRA BOLERO DI 2WD | UK07U1105 |
| 57 | MAHINDRA BOLERO SLX 2WD | UK07AB0274 |
| 58 | BOLRO SLX 4WD | HP113862 |
| 59 | MAHINDRA BOLERO SLX 2WD | UK07AB0273 |
| 60 | BOLERO SLX/2WD | HP114571 |

| S. NO | DESCRIPTION | VEHICLE NO. |
|-------|--|-------------|
| 61 | BOLERO SLX/2WD | HP114570 |
| 62 | TOYOTA COROLLA ALITS 1.8G (H5-GL) | DL7CG5751 |
| 63 | TOYOTA COROLLA ALITS 1.8G (H5-GL) | DL7CG5760 |
| 64 | BOLERO-DI/2WD HP 11 4639 | HP114639 |
| 65 | TATA INDIGO MANZA Q-JET | HP114982 |
| 66 | TOYOTA COROLLA ALITS 1.8G (H5-GL) | DL7CG5769 |
| 67 | MOTOR CYCLE | HP113467 |
| 68 | BOLERO CAMPER | HP113472 |
| 69 | BOLERO DI 4WD | HP691026 |
| 70 | BOLERO DI 4WD | HP113380 |
| 71 | AMBASSADOR | |
| 72 | MARUTI OMNI MPI STD BS III | |
| 73 | MAHINDRA BOLERO | HP11B0431 |
| 74 | MAHINDRA BOLERO | HP11B0338 |
| 75 | MAHINDRA BOLERO | HP11B0319 |
| 76 | TATA SCHOOL BUS | HP114113 |
| 77 | TATA SCHOOL BUS | |
| 78 | Concrete batching plant (With Cement silo 80 MT capacity and conveyor 85 m long) | 1 |
| | Cap - 30m ³ / hr | |
| | Model - Shirke 30 | |
| | Make – Shirke | |
| 80 | Aggregate processing plant | |
| to | Cap - 100 TPH | |
| 83 | Size of screen - 0 to 40mm | |
| | Cone crusher HP-100 (Make- Nardberg) | |
| | Jaw crusher C- 100B (Make - Nardberg) | |
| | Jaw crusher 9 X 16 (Make - SAYAJI) | |
| | VSI – NAWAPACTOR | |
| | Make : N/A (Assembled) | |
| | Transit mixer (Cap- 4.0m³) mounted over Tata trucks | |
| | 1. HP11-2988 | |
| | Chasis No. - 388045GVZ124440 | |
| | Engine No. - 40G62344630 | |
| | Model – 2004 | |
| | 2. HP11-2985 | |
| | Chasis No. - 388045GVZ124439 | |
| | Engine No. - 40G62344350 | |
| | Model – 2004 | |
| | 3. HP48-2293 | |
| | Chasis No. - 388045EYZ109448 | |
| | Engine No. - 10D62192196 | |
| | Model- 2001 | |
| | 4. HP48-2281 | |
| | Chasis No. -388045DXZ108708 | |

| S. NO | DESCRIPTION | VEHICLE NO. |
|-------|--|-------------|
| | Engine No. - 10D62191992 | |
| | Model – 2001 | |
| 84 | Concrete Pump | |
| 85 | Batching Plant CP-30 SR. NO-80200405/840 | |

4. JAYPEE HIMACHAL BAGHERI GRINDING UNIT

| S. NO | DESCRIPTION | VEHICLE NO. |
|----------------------------|--|-------------------------|
| Light Vehicles | | |
| 1 | BOLERO | HP 11A 0589 (7 Seater) |
| 2 | BOLERO LX | HP 11A 3379 (7 Seater) |
| 3 | MAHINDRA XYLO E8M EAGLE CRD | CH 01AD 7640 (6 Seater) |
| 4 | BOLERO JEEP | CH 04L 7316 (7 Seater) |
| 5 | INNOVA 2.5 V (M)-7S-(VX) | CH 01AA 8749 (8 Seater) |
| 6 | MAHINDRA | CH 04L 6376 (7 Seater) |
| 7 | MAHINDRA BOLERO SLX FOR AMO LUDHIANA OFFICE PUR | CH 01AJ 3287 (7 Seater) |
| 8 | MAHINDRA XYLO D2 BS4 -HR-67A-3150 FOR MARKETING DE | HR 67A 3150 (6 Seater) |
| Heavy Vehicles | | |
| 9 | AMBULANCE | HP 11B 0400 |
| Maintenance/ Mining | | |
| 10 | HYDRAULIC MOBIL CRANE | Model No 12 SB |
| 11 | CRANE ESCORTS HYDRA-12 | Model No 12 SB |
| 12 | Potain H4/36 A – 12 T capacity | |
| 13 | FASSI CRANE TATA Sa 1212c (CAB) (CRANE open body) | 1 |
| 14 | BOX TIPPER | 1 |
| 15 | BOX TIPPER | 1 |
| 16 | DIESEL TANKER | 1 |
| 17 | HYVA | 1 |
| 18 | Dozer (Old) D-65 E-8 | 1 |
| 19 | GROVE CRANE (50T) | 1 |
| 20 | ROTEX TOWER CRANE | 1 |
| 21 | HYDRA 12 MOBILE CRANE | 1 |
| 22 | HYDRAULIC MOBIL CRANE | 1 |
| 23 | HYDRAULIC MOBILE CRANE | 1 |
| 24 | HYDRAULIC TRAILER | 1 |
| 25 | H Beam Assemblinhg Machine | 1 |

5. JAYPEE ROORKEE CEMENT GRINDING UNIT

| S. NO | DESCRIPTION | VEHICLE NO. |
|-------|---------------|-------------|
| 1 | M& M SCORPIO | UK07U-1818 |
| 2 | TOYOTA QUALIS | UK07U-1116 |

| S. NO | DESCRIPTION | VEHICLE NO. |
|-------|---------------------------------|-------------|
| 3 | M& M XYLO | UK07AP-2061 |
| 4 | MOTOR CYCLE (HERO HONDA) | UK-08M-5501 |
| 5 | DIESEL WELDING SET ESAB 500-KHH | |

6. JAYPEE DALLA CEMENT PLANT

| S. NO | Asset No. | DESCRIPTION | VEHICLE NO. | Remarks |
|---------------|-----------|--|--------------------|---------|
| Mining | | | | |
| 1 | 800010 | LIEBHERR Telescope Mobile Crane LTM 1070-4.1 , Sl.No. 59397 | Liebherr Crane-08 | |
| 2 | 800020 | Hydra Crane-SLBM Escort Make Chasis No: 1936461614 | | |
| 3 | 800044 | Hydraulic Mobile Crane (1935425118) | Hydra Crane-03 | |
| 4 | 800045 | Hydraulic Mobile Crane (1935421817) | Hydra-02 | |
| 5 | 800252 | TADANO ROUGH TERRAIN CRANE MODEL GR-700 EX SL NO. 546248 | Tadano Crane-10 | |
| 6 | 800253 | SANY CONCRETE BOOM PLACER PUMP MODEL-SY5392THB-42 SL NO. 07BC53920105 | SANY CONCRETE BOOM | |
| 7 | 800255 | KOMATSU D85ESS-2A BULL DOZER SL NO. 4481 | Dozer D85ESS-2 | |
| 8 | 800435 | TATA LPK 2518 Scoop Tipper Make TATA MAT44809193N12430 | Hyva-15 | |
| 9 | 800437 | TATA LPK 2518 Scoop Tipper Make TATA MAT44809192K17847 | UP-64H/4473 | |
| 10 | 800440 | TATA LPK 2518 Scoop Tipper Make TATA MAT44809193N11685 | Hyva-16 | |
| 11 | 800441 | TATA LPK 2518 Scoop Tipper Make TATA MAT44809192K17119 | UP-64H/4469 | |
| 12 | 800018 | HYDRA (CH NO. 1936450912) | Hydra Crane-05 | |
| 13 | 800043 | Komatsu PC200 Excavator - L & T SL NO. NL-13045 | PC 200-6 (03) | |
| 14 | 800494 | JCB EXCAVATOR LOADER 430Z Wheel Loaderwith BS-11 | Loader - 430Z | |
| 15 | 800052 | TATA Hyva UP64/H-0936 | 5 | |
| 16 | 800439 | TATA Hyva UP-64H/4472 | 9 | |
| 17 | 800053 | TATA Hyva UP64/H-0942 | 2 | |
| Heavy | | | | |
| 18 | | Trailer TATA-2416 HP26A/0398 | 4 | |
| 19 | | Trailer TATA-2416 HP26A/0399 | 2 | |
| 20 | 110068 | TATA 709 UP64/H-1814 | 1 | |
| 21 | 110109 | Fire Tender(Co2 Tender on TATA 1613/42) | HP11-4824 | |
| 22 | 800487 | Fire Tender Bronto (Sky Lift) C-MAT448025A2A00443 (Engine no. - 90M62825081) | Fire Tender | |
| 23 | 800488 | Fire Tender-Water Bouzer Mougier | Fire Tender | |

| S. NO | Asset No. | DESCRIPTION | VEHICLE NO. | Remarks |
|--------------|-----------|---|--------------|---------|
| | | MAT46910191K26243 (Engine No. - 697TC58KQZ117780) | | |
| 24 | 110112 | TATA Bus Model 54SH/ Back Seat LPOb(UP64H/ 1175) | UP64H/1175 | |
| Light | | | | |
| 25 | 110089 | TATA INDICA DLS-II(MP17CA-0591 | MP17CA-0591 | |
| 26 | 110090 | HONDA LK CITY ZX VTEC MT | UP-70AP-9909 | |
| 27 | 110108 | LK CITY ZX VTEC E No:L1510009616 (UP 70 AP 9909) | UP-70AP-9909 | |
| 28 | 110092 | MAHINDRA SCORPIO/SLX DIESEL(UP64J2718) | UP64J 2718 | |
| 29 | 110077 | Motor Cycles Splendor Plus (UP-64K/4509) | UP-64K/4509 | |
| 30 | 110091 | MAHINDRA BOLERO DI 751 R (MP17CA0588) | MP17CA0588 | |
| 31 | 110103 | Mahindra Scorpio/Bolero/D-5/240(MP17BA0143) | MP17BA0143 | |
| 32 | 110119 | BOLERO CAMPER (MP-17BA/0120) | MP-17BA/0120 | |
| 33 | 110444 | MAHINDRA BOLERO DIZ "AC" (UP-64K/4890) | UP-64K/4890 | |
| 34 | 110452 | MAHINDRA BOLERO CAMPER 2WD PU(UP64H/2353) | UP64H/2353 | |
| 35 | 110053 | MotorCycle Splendor Plus(UP-64K/4507) | UP-64K/4507 | |
| 36 | 110061 | Bolero Campre Reg.No. UP64H/1306 | UP 64 H 1306 | |
| 37 | 110063 | Bolero DD 2WD Reg.No. UP64J/7590 | UP 64 J 7590 | |
| 38 | 110080 | Mahindra, Model Bolero GLX 2WD 52K(UP-64/K-4415) | UP 64K 4415 | |
| 39 | 110095 | MotorCycle Splendor Plus(UP65AE3901) | UP65AE3901 | |
| 40 | 110099 | MotorCycle Splendor Plus(UP-64J/7344) | UP-64J/7344 | |
| 41 | 110115 | BOLERO CAMPER (UP 64 J 1306) | UP 64 J 1306 | |
| 42 | 110451 | MAHINDRA BOLERO CAMPER 2WD PU/BS2(UP64H/2352) | UP64H/2352 | |
| 43 | 110454 | MAHINDRA BOLERO DI REFRESH 7 SEATER(UP64K/4414) | UP64K/4414 | |
| 44 | 110062 | Bolero SLE 2WD 7STR Reg.No. UP64J/5442 | UP 64 J 5442 | |
| 45 | 110834 | "Mahindra e-tech" 24 seater BUS (UP78 BT9193) | UP78BT9193 | |
| 46 | 110102 | Mahindra Vehicle Scorpio/2WD MP17CA0743 | MP17CA0743 | |
| 47 | 110078 | Mahindra, Model Bolero DI 2WD(MP17CA0181) | MP17CA0181 | |
| 48 | 110106 | Bolero DI /2WD Engine No:GA62H40374 (MP17CA0712) | MP17CA0712 | |
| 49 | 110067 | Bolero Di 7STR MDI TC 2WD Reg.No. UP64J/5443 | UP64J5443 | |
| 50 | 110706 | HERO HONDA - MOTOR CYCLE (UP-64 M /2925) | UP-64M/2925 | |
| 51 | 110052 | MotorCycle Splendor Plus (UP-64J/7363) | UP-64J/7363 | |

| S. NO | Asset No. | DESCRIPTION | VEHICLE NO. | Remarks |
|-------|------------|--|--------------|---------|
| 52 | 110101 | Mahindra Vehicle Scorpio/4WD (MP17CA0590) | MP17CA0590 | |
| 53 | 110453 | MAHINDRA BOLERO DIZ AC 7 SEATER(UP64K/4413) | UP64K/4413 | |
| 54 | 110993 | BOLERO MAHINDRA(CH No. C5G40250) UP64R-3588 | UP 64 R-3588 | |
| 55 | | Air Compressor CPS-600 | 12 | |
| 56 | | Air Compressor XA-280 | 10 | |
| 57 | | Air Compressor XA-280 | 11 | |
| 58 | | Box Tipper UP13/T-0782 | 19 | |
| 59 | | Box Tipper UP13/T-3199 | 20 | |
| 60 | | Bulldozer-D6H | 1 | |
| 61 | | Hydraulic Excavator Komatsu PC-200 | 18 | |
| 62 | | JCB Backhoe-Loader 3D | 3 | |
| 63 | | Road Roller Speedcraft | 1 | |
| 64 | | Transit Mixer HP26/A-1045 | 17 | |
| 65 | | Transit Mixer UA09-4963 TATA-1613 | 12 | |
| 66 | | Transit Mixer - HR 67-4620 tata 1613 | 16 | |
| 67 | 21-05-4090 | Hydraulic Excavator PC-600 LC-7 | 9 | |
| 68 | | Hydraulic Excavator TATA Hitachi EX-400 | 14 | |
| 69 | | MAN Tipper CLA 25.280 MP-17HH/0853 | 20 | |
| 70 | 28-12-4090 | MAN Tipper CLA 25.280 UP64/H-2912 | 12 | |
| 71 | 27-12-4090 | MAN Tipper CLA 25.280 UP64/H-2913 | 10 | |
| 72 | JALEC | MAN Tipper CLA 25.280 MP17HH- 0837 | 14 | |
| 73 | 23-05-4090 | MAN Tipper CLA 25.280 UP64/H-2168 | 1 | |
| 74 | | MAN Tipper CLA 25.280 MP17/HH-0654 | 8 | |
| 75 | | Trailer Hippo HR38/J-0546 | 21 | |
| 76 | | Transit Mixer HP48-2280 | 20 | |
| 77 | | Transit Mixer UA07-7335 | 13 | |
| 78 | | Transit Mixer UA09/5128 | 15 | |
| 79 | | DG Set 20 KVA | 1 | |
| 80 | | Batching Plant (Schwing Stetter Make) Cap. 30 CuM. Per hour | 1 | |
| 81 | | APP consisting of Primary Crusher Model C63B, Secondary Crusher Model G-258, HP-100SX, Make Nordberg Finland, & Vibrating Screen (02 nos.) Make Sayaji Capacity - Primary 140 TPH, Secondary - 200 TPH | 1 | |
| 82 | | APP Capacity 50 TPH, consisting of Vibro | | |

| S. NO | Asset No. | DESCRIPTION | VEHICLE NO. | Remarks |
|---|-----------|---|-------------|---------|
| | | Feeder, Primary Crusher, Vibrating Screen (02 nos.), Secondary Crusher-01 no. | | |
| Equipment Recommended for disposal - | | | | |
| 83 | | Bulldozer BD-155 | 9 | |
| 84 | | Hydraulic Excavator TATA Hitachi EX-400 | 8 | |
| 85 | | Transit Mixer HP06-1837 | | |
| 86 | | Transit Mixer HP26-0624 | 6 | |
| 87 | | Transit Mixer UA09/ 5001 | 10 | |
| 88 | | Transit Mixer UA09/ 4961 | 8 | |

LIST OF CONSTRUCTION MATERIAL

| Sr. No. | ASSET DECSRIPTION | AVAILABLE QTY | NAME OF PLANT IN WHOSE BOOK OF ACCOUNT ASSET IS AVAILABLE |
|---------|-----------------------------|---------------|---|
| 89 | MS Pipe (6m long) | 250 | DALLA |
| 90 | MS Pipe (4-6m long) | 200 | DALLA |
| 91 | MS Pipe (3-4m long) | 1600 | DALLA |
| 92 | MS Pipe (2m long) | 280 | DALLA |
| 93 | APS Pipe (2m long) | 4000 | DALLA |
| 94 | APS Pipe (1.5m long) | 272 | DALLA |
| 95 | Cross bar | 17500 | DALLA |
| 96 | Base plate | 315 | DALLA |
| 97 | Adjustable stirrup | 135 | DALLA |
| 98 | Clamp | 2500 | DALLA |
| 99 | Acrow span | 37 | DALLA |
| 100 | Steel shuttering plate | 250 | DALLA |
| 101 | CI Pipe350mm dia &400mm dia | 200 | DALLA |

7. JAYPEE SUPER CEMENT PLANT

| S. NO | Description | Regn. No. / W. NO. | Location | Remarks |
|--------------|---|--------------------|--------------------------------|---------|
| Heavy | | | | |
| 1 | AMBULANCE (WINGER) | UP-64H/4463 | Transferred to Churk in Dec'13 | |
| Light | | | | |
| 2 | HERO HONDA SPL+ | UP-64M 2926 | Transferred to Chunar | |
| 3 | Potain MD 1100 - 40 T For Preheater | | | |
| 4 | Liebherr TC-280, 16 T Capacity, 35 Mtrs. Height | | | |

8 . JAYPEE SIKANDERABAD CEMENT GRINDING UNIT

| S. NO | DESCRIPTION | VEHICLE NO. |
|--------------|---------------------------|--------------------|
| Light | | |
| 1 | Bolero | UP - 13 U -7416 |
| 2 | Bolero | UP - 13 U -6917 |
| Heavy | | |
| 3 | Tata Truck (709) | UP13T -2434 |
| 4 | DG: 1.01 MW (Caterpillar) | |

9. JAAGO TANDA CEMENT GRINDING UNIT

| S. NO | DESCRIPTION | VEHICLE NO. |
|--------------------|-----------------------|--------------------|
| Heavy | | |
| 1 | TATA 3516 EX BULKER | UP/45-T/0670 |
| 2 | TATA 3516 EX BULKER | UP/45-T/0657 |
| 3 | TATA TRAILOR | HR/67-7138 |
| Maintenance | | |
| 4 | ROAD SWEEPING MACHINE | |
| Light | | |
| 5 | M & M BOLERO CHAMPER | UP/45-T/0652 |
| 6 | M & M BOLERO DI | UP/45-H/3466 |

SCHEDULE III A

LIST OF BANK GUARANTEES TO BE RETAINED BY TRANSFEROR IN CASE OF PART A OF THE AGREEMENT

(A) Details of Bank Guarantee in normal course of business for the cements plants not proposed to be acquired by Transferee in case of Part A of the Agreement

| Sl. No. | Bank | B.G. no. | Date of Issue | Favouring | Amount | Date of Expiry | Nature |
|---------|-----------|--------------------------------------|---------------|--|-------------|----------------|---|
| 1 | SYND | 138BGFG151730002 | 22.06.15 | THE PRADESHIYA INDUSTRIAL & INVESTMENT CORP. OF U P LTD. (PICUP), LUCKNOW | 2,430,691 | 21.06.22 | Interest free loan - Asbestos Chunar |
| 2 | SYND | 138BGFG151730001 | 22.06.15 | THE PRADESHIYA INDUSTRIAL & INVESTMENT CORP. OF U P LTD. (PICUP), LUCKNOW | 36,073,285 | 21.06.22 | Interest free loan - Asbestos Chunar |
| 3 | SYND | 138BGFG151740001 | 23.06.15 | THE PRADESHIYA INDUSTRIAL & INVESTMENT CORP. OF U P LTD. (PICUP), LUCKNOW | 37,600,000 | 22.06.22 | Interest free loan - Asbestos Chunar |
| 4 | SYND | 138BGFG143310001 | 27.11.14 | UTTAR PRADESH FINANCIAL CORPORATION, KANPUR | 93,500,000 | 26.11.24 | Interest free loan - Asbestos Sadva |
| 5 | SYND | 138BGFG152710001 | 28.09.15 | UTTAR PRADESH FINANCIAL CORPORATION, KANPUR | 105,798,000 | 27.09.25 | Interest free loan - Asbestos Sadva |
| 6 | BOM | BOM/0392/87/09-10 (0039211BG0000166) | 14.01.10 | The Commissioner of Customs | 985,909 | 13.01.17 | Regn. Of Project Imports |
| 7 | BOM | 0039211BG0000217 or 219 | 20.04.11 | The Commissioner of Customs | 3,856,063 | 19.04.16 | Regn. Of Project Imports |
| 8 | BOM | 0039212BG0000364 | 15.02.12 | The Commissioner of Customs | 17,938,071 | 20.05.16 | Regn. Of Project Imports |
| 9 | PNB | 2164ILG000807 (2164ILG035309) | 19.01.07 | The Commissioner of Customs | 8,799,160 | 18.01.17 | Regn. Of Project Imports |
| 10 | SBI | 0999614BG0001030 | 25.03.14 | SOUTH EASTERN COALFIELDS LTD, BAIKUNTHPUR-497335, DISTT. KOREA CHATTISGARH | 29,644,298 | 25.03.19 | Coal supply |
| 11 | UBI, Rewa | 373001GL0000712 | 25.04.2012 | M.P. Rural Development Authority, Bhopal | 128,000 | 24.04.2017 | Construction of road 1.1Km Bankuiyan ML 407.005 hect. |
| 12 | UBI, Rewa | 373001GL0000201 | 03-05-2015 | M/s SECL, Bilaspur | 3,200,000 | 02-05-2016 | CST on Coal - Nov.2K to |
| 13 | SBH | 2027814BG0000135 | 15.12.14 | YANTRA HARVEST ENERGY PVT. LTD., PUNA | 7,240,000 | 31.03.18 | Equipment purchase security |
| 14 | SBM | 4041515BG0000043 | 11.03.15 | THE GOVERNOR OF HARYANA, DIRECTOR OF INDUSTRIES, CHANDIGARH (IFL) | 7,500,000 | 07.09.20 | Interest free loan - Panipat |
| 15 | SBH | 2027814BG0000064 | 20.06.14 | THE GOVERNOR OF HARYANA: DIRECTOR OF IND., CHANDIGARH (IFL) | 11,639,951 | 31.12.19 | Interest free loan - Panipat |
| 16 | SBH | 2027812BG0000102 | 31.08.12 | THE GOVERNOR OF HARYANA: DIRECTOR OF IND., CHANDIGARH | 12,600,000 | 31.03.18 | Interest free loan - Panipat |
| 17 | SBM | 4041514BG0000132 | 24.07.14 | THE GOVERNOR OF HARYANA, DIRECTOR OF INDUSTRIES, CHANDIGARH (IFL) | 14,520,315 | 31.01.20 | Interest free loan - Panipat |
| 18 | SBH | 2027814BG0000130 | 13.12.14 | THE GOVERNOR OF HAYRANA, DIRECTOR OF IND. , CHANDIGARH- IFL | 16,850,000 | 30.06.20 | Interest free loan - Panipat |

| Sl. No. | Bank | B.G. no. | Date of Issue | Favouring | Amount | Date of Expiry | Nature |
|---------|-----------|------------------|---------------|---|------------|----------------|--|
| | | | | BG | | | |
| 19 | OBC | 04070003912 | 20.03.12 | GOVERNOR OF HARYANA, DIRECTOR OF INDUSTRIES, CHANDIGARH | 18,000,000 | 30.06.17 | Interest free loan - Panipat |
| 20 | OBC | 04070001113 | 25.02.13 | GOVERNOR OF HARYANA, DIRECTOR OF INDUSTRIES, CHANDIGARH | 19,900,000 | 31.08.18 | Interest free loan - Panipat |
| 21 | SBM | 4041515BG0000032 | 13.02.15 | THE GOVERNOR OF HARYANA, DIRECTOR OF INDUSTRIES, CHANDIGARH (IFL) | 20,000,000 | 31.07.20 | Interest free loan - Panipat |
| 22 | SBH | 2027811BG0000151 | 12.10.11 | THE GOVERNOR OF HARYANA: DIRECTOR OF IND., CHANDIGARH | 27,000,000 | 31.12.16 | Interest free loan - Panipat |
| 23 | SBH | 2027814BG0000018 | 20.02.14 | THE GOVERNOR OF HARYANA: DIRECTOR OF IND., CHANDIGARH (IFL) | 36,342,416 | 31.08.19 | Interest free loan - Panipat |
| 24 | OBC | 04070003711 | 26.04.11 | THE GOVERNOR OF HARYANA, TH DIRECTOR OF INDUSTRIES, CHANDIGARH | 71,039,848 | 30.06.16 | Interest free loan - Panipat |
| 25 | UBI, Rewa | 37300IGL0000813 | 30.03.2013 | The Regional Controller of Mines IBM, Jabalpur | 351,500 | 31.03.2018 | Progressive/Min e Closure Plan |
| 26 | UBI, Rewa | 37300IGL0000413 | 15.03.2013 | The Regional Controller of Mines IBM, Jabalpur | 693,500 | 31.03.2018 | Progressive/Min e Closure Plan |
| 27 | UBI, Rewa | 37300IGL0000112 | 17.01.2012 | The Regional Controller of Mines IBM, Jabalpur | 318,750 | 31.03.2017 | Progressive/Min e Closure Plan |
| 28 | UBI, Rewa | 37300IGL0000111 | 18.01.2011 | The Regional Controller of Mines IBM, Jabalpur | 800,000 | 31.03.2016 | Progressive/Min e Closure Plan |
| 29 | UBI, Rewa | 37300IGL0000514 | 02.05.2014 | The Regional Controller of Mines IBM, Jabalpur | 5,951,375 | 31.03.2019 | Progressive/Min e Closure Plan |
| 30 | UBI, Rewa | 37300IGL0000614 | 02.05.2014 | The Regional Controller of Mines IBM, Jabalpur | 377,300 | 31.03.2019 | Progressive/Min e Closure Plan |
| 31 | OBC | 04070002712 | 16.02.12 | The Regional Controller of Mines IBM, Nagpur | 577,025 | 28.02.17 | Progressive/Min e Closure Plan |
| 32 | UBI, Rewa | 37300IGL0001814 | 18.12.2014 | The Regional Controller of Mines IBM, Jabalpur | 1,582,250 | 31.03.2019 | Progressive/Min e Closure Plan |
| 33 | UBI, Rewa | 37300IGL0001414 | 17.11.2014 | The Regional Controller of Mines IBM, Jabalpur | 200,000 | 31.03.2018 | Progressive/Min e Closure Plan |
| 34 | UBI, Rewa | 37300IGL0000515 | 23.07.2015 | The Regional Controller of Mines IBM, Jabalpur | 962,900 | 31.03.2020 | Progressive/Min e Closure Plan |
| 35 | UBI, Rewa | 37300IGL0001115 | 23.09.2015 | The Regional Controller of Mines IBM, Jabalpur | 429,825 | 31.03.2020 | Progressive/Min e Closure Plan |
| 36 | UBI, Rewa | 37300IGL0001015 | 23.09.2015 | The Regional Controller of Mines IBM, Jabalpur | 663,000 | 31.03.2020 | Progressive/Min e Closure Plan |
| 37 | UBI, Rewa | 37300IGL0000315 | 14.05.2015 | The Regional Controller of Mines IBM, Jabalpur | 440,000 | 31.03.2018 | Progressive/Min e Closure Plan |
| 38 | SBH | 2027813BG0000075 | 31.05.13 | THE PRESIDENT OF INDIA, NORTH CENTRAL RAILWAY, ADMINISTRATION, ALLAHABAD | 5,000,000 | 31.05.16 | Railway freight |
| 39 | SBM | 4041515BG0000092 | 29.05.15 | THE PRESIDENT OF INDIA, THE CHIEF COMMERCIAL MANAGER, WEST CENTRAL RAILWAYS, JABALPUR | 8,740,138 | 30.06.16 | Railway freight |
| 40 | SBM | 4041515BG0000094 | 29.05.15 | THE PRESIDENT OF INDIA, THE CHIEF COMMERCIAL MANAGER, WEST CENTRAL RAILWAYS, JABALPUR | 29,029,016 | 30.06.16 | RAILWAY FREIGHT |
| 41 | UBI, Rewa | 37300IGL0000415 | 18.06.2015 | IFFCO-Phoolpur | 239,200 | 30.09.2016 | Security Amount - For lifting of Dry Fly Ash |
| 42 | SBI | 0999614BG0001027 | 25.03.14 | SOUTH EASTERN COALFIELDS LTD, BHATAON AREA, DISTT. SURAJPUR, CHATTISGARH | 11,309,470 | 25.03.19 | Coal supply |

| Sl. No. | Bank | B.G. no. | Date of Issue | Favouring | Amount | Date of Expiry | Nature |
|---------|----------|------------------|---------------|---|-------------|----------------|--------------------------------|
| 43 | SBM | 4074710BG0000024 | 22.02.10 | COAL INDIA LTD/NORTHERN COALFIELDS LTD. , KOLKATA (CHUNAR FSA) | 20,500,000 | 15.10.15 | Coal supply |
| 44 | SBH | 2027810BG0000042 | 19.03.10 | CIL/NORTHERN COALFIELDS LTD. , KOLKATA (CHUNAR 38 MW CPP) | 27,500,000 | 18.12.15 | Coal supply |
| 45 | SBH | 2027815BG0000168 | 10.12.15 | NORTHERN COALFIELDS LTD. , PO SINGRAULI COLLIERY, DISTT SINGRAULI-MP-486889 | 27,500,000 | 31.12.16 | Coal supply |
| 46 | SBH | 2027813BG0000137 | 09.11.13 | COAL INDIA LTD. , / SOUTH EASTERN CLALFIELDS LTD. KOLKATA FSA JRP | 60,000,000 | 31.07.16 | Coal supply |
| 47 | UBI,Rewa | 37300IGL0001711 | 09.04.2011 | The Regional Controller of Mines IBM, Jabalpur | 2,978,075 | 31.03.2016 | Progressive/Min e Closure Plan |
| 48 | SBM | 4074710BG0000070 | 22.07.10 | THE PRESIDENT OF INDIA, THE CHIEF COMMERCIAL MANAGER , N.C.R, ALLAHABAD | 2,357,000 | 30.11.16 | Railway freight |
| 49 | SBH | 2027812BG0000136 | 10.10.12 | THE PRADESHIYA INDUSTRIAL & INVESTMENT CORP. OF U P LTD. , LUCKNOW | 101,516,620 | 09.10.22 | Interest free loan - S'bad |
| 50 | SYND | 138BGFG151670001 | 16.06.15 | THE PRADESHIYA INDUSTRIAL & INVESTMENT CORP. OF U P LTD. (PICUP), LUCKNOW | 115,561,020 | 15.06.25 | Interest free loan - S'bad |
| 51 | SYND | 138BGFG151660001 | 15.06.15 | THE PRADESHIYA INDUSTRIAL & INVESTMENT CORP. OF U P LTD. (PICUP), LUCKNOW | 126,763,907 | 16.06.25 | Interest free loan - S'bad |
| 52 | CB | 004GOPG111250004 | 05.05.11 | UTTAR PRADESH FINANCIAL CORPN. LTD. , KANPUR | 50,300,000 | 04.06.21 | Interest free loan - Tanda |
| 53 | OBC | 04070005813 | 05.10.13 | UTTAR PRADESH FINANCIAL CORPORATION , KANPUR | 162,000,000 | 04.10.23 | Interest free loan - Tanda |
| 54 | SYND | 138BGFG143220003 | 17.11.14 | UTTAR PRADESH FINANCIAL CORPN. LTD. , KANPUR (OLD BG NO. 81/2014) | 184,400,000 | 16.11.24 | Interest free loan - Tanda |
| 55 | OBC | 04070005213 | 07.09.13 | UTTAR PRADESH FINANCIAL CORPORATION , KANPUR | 200,000,000 | 06.09.23 | Interest free loan - Tanda |
| 56 | CB | 004GOPG110730002 | 14.03.11 | UTTAR PRADESH FINANCIAL CORPN. LTD. , KANPUR | 226,000,000 | 13.04.21 | Interest free loan - Tanda |
| 57 | SBH | 2027812BG0000130 | 28.09.12 | UTTAR PRADESH FINANCIAL CORPORATION , 14/88, CIVIL LINES, KANPUR (U.P.) | 395,100,000 | 27.09.22 | Interest free loan - Tanda |
| 58 | CB | 004GOPG111330001 | 13.05.11 | UTTAR PRADESH FINANCIAL CORPN. LTD. , KANPUR | 405,800,000 | 12.06.21 | Interest free loan - Tanda |
| 122 | SBM | 4041513BG0000193 | 02.11.13 | THE ASSTT. EXCISE & TAXATION COMMISSIONER, SHIMLA , H.P. | 50,000,000 | 31.10.18 | Vat deferment Loan |
| 123 | OBC | 04070011312 | 17.12.12 | ASSTT. EXCISE & TAXATION COMM. EXCISE & TAXATION DEPT. SOLAN (H.P.) | 60,000,000 | 31.03.18 | Vat deferment Loan |
| 124 | SBH | 2027814BG0000049 | 02.05.14 | THE ASSTT. EXCISE & TAXATION COMM. GOVT. OF H.P., DIST : SOLAN | 63,000,000 | 30.04.19 | Vat deferment Loan |
| 12 | IDBI | 110127IBGF00054 | 09.02.11 | THE ASSTT. EXCISE & | 70,000,000 | 31.03.16 | Vat deferment |

| Sl. No. | Bank | B.G. no. | Date of Issue | Favouring | Amount | Date of Expiry | Nature |
|---------|------|----------------------|---------------|---|----------------------|----------------|-----------------------|
| 5 | | | | TAXATION COMMISSIONER, SHIMLA | | | Loan |
| 12 6 | IDBI | 2010127IBGF0296 | 17.06.10 | THE ASSTT. EXCISE & TAXATION COMMISSIONER, SHIMLA | 100,000,000 | 30.06.16 | Vat deferment Loan |
| 12 7 | OBC | 04070004811 | 20.05.11 | THE ASSTT. EXCISE & TAXATION COMMISSIONER, SHIMLA | 100,000,000 | 30.06.16 | Vat deferment Loan |
| 12 8 | OBC | 04070009311 | 03.10.11 | THE ASSTT. EXCISE & TAXATION COMMISSIONER, SHIMLA | 100,000,000 | 30.11.16 | Vat deferment Loan |
| 12 9 | OBC | 04070001212 | 28.01.12 | THE ASSTT. EXCISE & TAXATION COMMISSIONER, SHIMLA | 100,000,000 | 28.02.17 | Vat deferment Loan |
| | | SUB TOTAL-(A) | | | 3,421,527,878 | | |

(B) Details of Bank Guarantee Against Contingent Liabilities

| Sl. No. | Bank | B.G. no. | Date of Issue | Favouring | Amount | Date of Expiry | Nature |
|---------|-------|------------------|---------------|---|-------------|----------------|----------|
| 1 | ICICI | 0007BGFD008816 | 20.01.16 | ASSTT. EXCISE & TAXATION COMMISSIONER, EXCISE & TAXATION DEPT. SOLAN , H.P. | 17,570,000 | 31.03.17 | CGCR |
| 2 | AXIS | 16090100003536 | 06.10.15 | ASSTT. EXCISE & TAXATION COMMISSIONER, EXCISE & TAXATION DEPT. SOLAN , H.P. | 27,000,000 | 31.03.17 | CGCR |
| 3 | AXIS | 16090100003330 | 04.08.15 | ASSTT. EXCISE & TAXATION COMMISSIONER, EXCISE & TAXATION DEPT. SOLAN , H.P. | 39,035,000 | 31.03.17 | CGCR |
| 4 | OBC | 04070002413 | 23.04.13 | ASSTT. EXCISE & TAXATION COMM. EXCISE & TAXATION DEPT. SOLAN (H.P.) | 92,500,000 | 31.10.15 | CGCR |
| 5 | SBM | 4041515BG0000016 | 06.02.15 | THE ASSTT. EXCISE & TAXATION COMMISSIONER, SHIMLA , H.P. | 110,000,000 | 31.03.16 | CGCR |
| 6 | IDBI | 140127IBGF00282 | 13.06.14 | THE ASSTT. EXCISE & TAXATION COMMISSIONER, GOVT. OF H.P. , SOLAN (H.P.) | 130,000,000 | 31.10.15 | CGCR |
| 7 | OBC | 04070010512 | 30.10.12 | ASSTT. EXCISE & TAXATION COMM. EXCISE & TAXATION DEPT. SOLAN (H.P.) | 130,000,000 | 31.10.15 | CGCR |
| 8 | SBM | 4041513BG0000192 | 02.11.13 | THE ASSTT. EXCISE & TAXATION COMMISSIONER, SHIMLA , H.P. | 130,000,000 | 31.10.15 | CGCR |
| 9 | OBC | 04070000203 | 18.08.03 | M/S SOUTH EASTERN COALFIELDS LTD. , BILASPUR , CHATTISGARH | 5,000,000 | 31.08.16 | CST Case |
| 10 | J & K | VV/BG-005/2006 | 21.02.06 | SOUTH | 7,500,000 | 28.02.16 | CST |

| Sl. No. | Bank | B.G. no. | Date of Issue | Favouring | Amount | Date of Expiry | Nature |
|---------|-------|------------------|---------------|---|------------|----------------|-------------------|
| | | | | EASTERN COALFIELDS LTD. BILASPUR , CHHATTISGARH | | | Case |
| 11 | J & K | BG-022/2002 | 13.12.02 | SOUTH EASTERN COALFIELDS LTD. BILASPUR , CHHATTISGARH | 7,500,000 | 30.06.16 | CST Case |
| 12 | SBM | 4041513BG0000173 | 04.10.13 | THE ASSTT EXCISE & TAXATION COMMISSIONER, SOLAN, (H. P.) | 3,690,000 | 30.09.16 | HP Entry Tax case |
| 13 | SBM | 4041514BG0000221 | 13.11.14 | THE ASSTT EXCISE & TAXATION COMMISSIONER, SOLAN, (H. P.) | 4,127,000 | 30.09.16 | HP Entry Tax case |
| 14 | SBM | 4074712BG0000496 | 11.09.12 | THE ASSTT. EXCISE & TAXATION COMMISSIONER, SHIMLA , H.P. | 12,600,000 | 30.09.16 | HP Entry Tax case |
| 15 | OBC | 04070006212 | 16.05.12 | THE PRESIDENT OF INDIA, COMMERCIAL TAX OFFICER, REWA (M.P.) | 106,945 | 30.06.16 | MP Entry Tax case |
| 16 | SBM | 4041515BG0000066 | 07.05.15 | THE PRESIDENT OF INDIA, COMMERCIAL TAX OFFICER, REWA (M.P.) | 209,431 | 31.03.16 | MP Entry Tax case |
| 17 | OBC | 04070004011 | 06.05.11 | THE PRESIDENT OF INDIA, COMMERCIAL TAX OFFICER, REWA (M.P.) | 400,000 | 30.06.16 | MP Entry Tax case |
| 18 | OBC | 04070003911 | 06.05.11 | THE PRESIDENT OF INDIA, COMMERCIAL TAX OFFICER, REWA (M.P.) | 477,909 | 30.06.16 | MP Entry Tax case |
| 19 | OBC | 04070006012 | 16.05.12 | THE PRESIDENT OF INDIA, COMMERCIAL TAX OFFICER, REWA (M.P.) | 500,000 | 30.06.16 | MP Entry Tax case |
| 20 | SBM | 4041514BG0000092 | 08.05.14 | THE PRESIDENT OF INDIA, COMMERCIAL TAX OFFICER, REWA (M.P.) | 500,000 | 30.06.16 | MP Entry Tax case |
| 21 | OBC | 04070008911 | 21.09.11 | THE PRESIDENT OF INDIA, COMMERCIAL TAX OFFICER, | 631,418 | 31.03.16 | MP Entry Tax case |

| Sl. No. | Bank | B.G. no. | Date of Issue | Favouring | Amount | Date of Expiry | Nature |
|---------|------|------------------|---------------|---|-----------|----------------|-------------------|
| | | | | REWA (M.P.) | | | |
| 22 | OBC | 04070002313 | 15.04.13 | THE PRESIDENT OF INDIA, COMMERCIAL TAX OFFICER, REWA (M.P.) | 791,061 | 30.06.16 | MP Entry Tax case |
| 23 | SBM | 4041515BG0000171 | 04.11.15 | THE PRESIDENT OF INDIA, COMMERCIAL TAX OFFICER, REWA (M.P.) | 843,029 | 31.12.16 | MP Entry Tax case |
| 24 | OBC | 04070002213 | 15.04.13 | THE PRESIDENT OF INDIA, COMMERCIAL TAX OFFICER, REWA (M.P.) | 900,000 | 30.06.16 | MP Entry Tax case |
| 25 | SBM | 4041515BG0000065 | 07.05.15 | THE PRESIDENT OF INDIA, COMMERCIAL TAX OFFICER, REWA (M.P.) | 1,000,000 | 31.03.16 | MP Entry Tax case |
| 26 | OBC | 04070010111 | 17.10.11 | THE PRESIDENT OF INDIA, COMMERCIAL TAX OFFICER, REWA (M.P.) | 1,012,703 | 31.03.16 | MP Entry Tax case |
| 27 | SBM | 4041514BG0000093 | 08.05.14 | THE PRESIDENT OF INDIA, COMMERCIAL TAX OFFICER, REWA (M.P.) | 1,182,689 | 30.06.16 | MP Entry Tax case |
| 28 | OBC | 04070011311 | 13.12.11 | THE PRESIDENT OF INDIA, COMMERCIAL TAX OFFICER, REWA (M.P.) | 1,203,771 | 31.03.16 | MP Entry Tax case |
| 29 | OBC | 04070000312 | 17.01.12 | THE PRESIDENT OF INDIA, COMMERCIAL TAX OFFICER, REWA (M.P.) | 1,275,762 | 31.03.16 | MP Entry Tax case |
| 30 | OBC | 04070006011 | 15.06.11 | THE PRESIDENT OF INDIA, COMMERCIAL TAX OFFICER, REWA (M.P.) | 1,295,309 | 30.06.16 | MP Entry Tax case |
| 31 | OBC | 04070003111 | 06.04.11 | THE PRESIDENT OF INDIA, CTO, REWA (M.P.) - FOR SIDHI PLANT | 1,295,371 | 30.06.16 | MP Entry Tax case |
| 32 | OBC | 04070006411 | 11.07.11 | THE PRESIDENT OF INDIA, COMMERCIAL TAX OFFICER, REWA (M.P.) | 1,306,174 | 31.03.16 | MP Entry Tax case |
| 33 | OBC | 04070010811 | 21.11.11 | THE PRESIDENT OF INDIA, | 1,320,338 | 31.03.16 | MP Entry |

| Sl. No. | Bank | B.G. no. | Date of Issue | Favouring | Amount | Date of Expiry | Nature |
|---------|------|------------------|---------------|---|-----------|----------------|-------------------|
| | | | | COMMERCIAL TAX OFFICER, REWA (M.P.) | | | Tax case |
| 34 | OBC | 04070003012 | 16.02.12 | THE PRESIDENT OF INDIA, COMMERCIAL TAX OFFICER, REWA (M.P.) | 1,330,271 | 30.06.16 | MP Entry Tax case |
| 35 | OBC | 04070005012 | 09.04.12 | THE PRESIDENT OF INDIA, COMMERCIAL TAX OFFICER, REWA (M.P.) | 1,400,000 | 30.06.16 | MP Entry Tax case |
| 36 | OBC | 04070006312 | 16.05.12 | THE PRESIDENT OF INDIA, COMMERCIAL TAX OFFICER, REWA (M.P.) | 1,422,637 | 30.06.16 | MP Entry Tax case |
| 37 | OBC | 04070003612 | 15.03.12 | THE PRESIDENT OF INDIA, COMMERCIAL TAX OFFICER, REWA (M.P.) | 1,423,784 | 30.06.16 | MP Entry Tax case |
| 38 | SBM | 4041515BG0000152 | 16.09.15 | THE PRESIDENT OF INDIA, COMMERCIAL TAX OFFICER, REWA (M.P.) | 1,474,117 | 31.12.16 | MP Entry Tax case |
| 39 | SBM | 4041515BG0000122 | 07.07.15 | THE PRESIDENT OF INDIA, COMMERCIAL TAX OFFICER, REWA (M.P.) | 1,515,246 | 31.12.16 | MP Entry Tax case |
| 40 | SBM | 4041515BG0000103 | 08.06.15 | THE PRESIDENT OF INDIA, COMMERCIAL TAX OFFICER, REWA (M.P.) | 1,540,307 | 30.06.16 | MP Entry Tax case |
| 41 | OBC | 04070004411 | 19.05.11 | THE PRESIDENT OF INDIA, CTO, REWA (M.P.) - FOR SIDHI PLANT | 1,547,446 | 30.06.16 | MP Entry Tax case |
| 42 | SBM | 4041515BG0000155 | 16.09.15 | THE PRESIDENT OF INDIA, COMMERCIAL TAX OFFICER, REWA (M.P.) | 1,580,366 | 31.12.16 | MP Entry Tax case |
| 43 | OBC | 04070008811 | 21.09.11 | THE PRESIDENT OF INDIA, COMMERCIAL TAX OFFICER, REWA (M.P.) | 1,596,421 | 31.03.16 | MP Entry Tax case |
| 44 | OBC | 04070000811 | 14.02.11 | THE PRESIDENT OF INDIA, CTO, REWA (M.P.) - FOR SIDHI PLANT | 1,644,332 | 30.06.16 | MP Entry Tax case |

| Sl. No. | Bank | B.G. no. | Date of Issue | Favouring | Amount | Date of Expiry | Nature |
|---------|------|------------------|---------------|---|-----------|----------------|-------------------|
| 45 | OBC | 04070003411 | 09.04.11 | THE PRESIDENT OF INDIA, CTO, REWA (M.P.) - FOR SIDHI PLANT | 1,718,833 | 30.06.16 | MP Entry Tax case |
| 46 | OBC | 04070008212 | 20.07.12 | THE PRESIDENT OF INDIA, COMMERCIAL TAX OFFICER, REWA (M.P.) | 1,911,890 | 30.06.16 | MP Entry Tax case |
| 47 | SBM | 4041515BG0000134 | 28.07.15 | THE PRESIDENT OF INDIA, COMMERCIAL TAX OFFICER, REWA (M.P.) | 1,913,724 | 31.12.16 | MP Entry Tax case |
| 48 | OBC | 04070001710 | 08.04.10 | THE PRESIDENT OF INDIA, COMMERCIAL TAX OFFICER, REWA (M.P.) | 2,000,000 | 30.06.16 | MP Entry Tax case |
| 49 | OBC | 04070007512 | 15.06.12 | THE PRESIDENT OF INDIA, COMMERCIAL TAX OFFICER, REWA (M.P.) | 2,023,156 | 30.06.16 | MP Entry Tax case |
| 50 | SBM | 4041515BG0000026 | 11.02.15 | THE PRESIDENT OF INDIA, COMMERCIAL TAX OFFICER, REWA (M.P.) | 2,172,380 | 31.03.16 | MP Entry Tax case |
| 51 | OBC | 04070009412 | 24.09.12 | THE PRESIDENT OF INDIA, COMMERCIAL TAX OFFICER, REWA (M.P.) | 2,294,398 | 30.06.16 | MP Entry Tax case |
| 52 | OBC | 04070010212 | 17.10.12 | THE PRESIDENT OF INDIA, COMMERCIAL TAX OFFICER, REWA (M.P.) | 2,314,460 | 30.06.16 | MP Entry Tax case |
| 53 | OBC | 04070008712 | 17.08.12 | THE PRESIDENT OF INDIA, COMMERCIAL TAX OFFICER, REWA (M.P.) | 2,377,501 | 30.06.16 | MP Entry Tax case |
| 54 | OBC | 04070003210 | 15.07.10 | THE PRESIDENT OF INDIA, COMMERCIAL TAX OFFICER, REWA (M.P.) | 2,500,000 | 30.06.16 | MP Entry Tax case |
| 55 | SBH | 2027810BG0000084 | 21.05.10 | THE PRESIDENT OF INDIA, COMMERCIAL TAX OFFICER, REWA (M.P.) | 2,500,000 | 31.05.16 | MP Entry Tax case |
| 56 | SBH | 2027810BG0000106 | 11.06.10 | THE PRESIDENT OF INDIA, COMMERCIAL | 2,500,000 | 31.05.16 | MP Entry Tax |

| Sl. No. | Bank | B.G. no. | Date of Issue | Favouring | Amount | Date of Expiry | Nature |
|---------|------|------------------|---------------|---|-----------|----------------|-------------------|
| | | | | TAX OFFICER, REWA (M.P.) | | | case |
| 57 | SBM | 4041515BG0000051 | 19.03.15 | THE PRESIDENT OF INDIA, COMMERCIAL TAX OFFICER, REWA (M.P.) | 2,500,000 | 31.03.16 | MP Entry Tax case |
| 58 | OBC | 04070011012 | 12.12.12 | THE PRESIDENT OF INDIA, COMMERCIAL TAX OFFICER, REWA (M.P.) | 2,652,400 | 30.06.16 | MP Entry Tax case |
| 59 | SBM | 4041514BG0000226 | 17.11.14 | THE PRESIDENT OF INDIA, COMMERCIAL TAX OFFICER, REWA (M.P.) | 2,668,946 | 31.03.16 | MP Entry Tax case |
| 60 | OBC | 04070000313 | 11.01.13 | THE PRESIDENT OF INDIA, COMMERCIAL TAX OFFICER, REWA (M.P.) | 2,691,403 | 30.06.16 | MP Entry Tax case |
| 61 | SBM | 4041515BG0000037 | 24.02.15 | THE PRESIDENT OF INDIA, COMMERCIAL TAX OFFICER, REWA (M.P.) | 2,723,946 | 31.03.16 | MP Entry Tax case |
| 62 | SBM | 4041513BG0000169 | 21.09.13 | THE PRESIDENT OF INDIA, COMMERCIAL TAX OFFICER, REWA (M.P.) | 2,737,331 | 31.12.15 | MP Entry Tax case |
| 63 | SBM | 4041516BG0000034 | 15.02.16 | THE PRESIDENT OF INDIA, COMMERCIAL TAX OFFICER, REWA (M.P.) | 2,741,085 | 31.12.17 | MP Entry Tax case |
| 64 | OBC | 04070004713 | 20.08.13 | THE PRESIDENT OF INDIA, COMMERCIAL TAX OFFICER, REWA (M.P.) | 2,779,486 | 31.12.15 | MP Entry Tax case |
| 65 | SBM | 4041515BG0000191 | 19.11.15 | THE PRESIDENT OF INDIA, COMMERCIAL TAX OFFICER, REWA (M.P.) | 2,788,377 | 31.12.16 | MP Entry Tax case |
| 66 | SBM | 4041515BG0000050 | 19.03.15 | THE PRESIDENT OF INDIA, COMMERCIAL TAX OFFICER, REWA (M.P.) | 2,813,681 | 31.03.16 | MP Entry Tax case |
| 67 | SBM | 4041514BG0000010 | 08.01.14 | THE PRESIDENT OF INDIA, COMMERCIAL TAX OFFICER, REWA (M.P.) | 2,863,943 | 31.12.15 | MP Entry Tax case |
| 68 | OBC | 04070003211 | 06.04.11 | THE PRESIDENT | 2,900,000 | 30.06.16 | MP |

| Sl. No. | Bank | B.G. no. | Date of Issue | Favouring | Amount | Date of Expiry | Nature |
|---------|------|------------------|---------------|---|-----------|----------------|----------------------------|
| | | | | OF INDIA, COMMERCIAL TAX OFFICER, REWA (M.P.) | | | Entry Tax case |
| 69 | OBC | 04070010812 | 20.11.12 | THE PRESIDENT OF INDIA, COMMERCIAL TAX OFFICER, REWA (M.P.) | 2,937,421 | 30.06.16 | MP Entry Tax case |
| 70 | SBM | 4041516BG0000030 | 09.02.16 | THE PRESIDENT OF INDIA, COMMERCIAL TAX OFFICER, REWA (M.P.) | 2,939,929 | 31.12.17 | MP Entry Tax case |
| 71 | SBM | 4041515BG0000206 | 29.12.15 | THE PRESIDENT OF INDIA, COMMERCIAL TAX OFFICER, REWA (M.P.) | 2,949,462 | 31.12.16 | MP Entry Tax case |
| 72 | SBM | 4041514BG0000018 | 17.01.14 | THE PRESIDENT OF INDIA, COMMERCIAL TAX OFFICER, REWA (M.P.) | 2,965,703 | 31.12.15 | MP Entry Tax case |
| 73 | OBC | 04070001410 | 15.03.10 | THE PRESIDENT OF INDIA, COMMERCIAL TAX OFFICER, REWA (M.P.) | 3,000,000 | 30.06.16 | MP Entry Tax case |
| 74 | OBC | 04070003910 | 20.08.10 | THE PRESIDENT OF INDIA, COMMERCIAL TAX OFFICER, REWA (M.P.) | 3,000,000 | 30.06.16 | MP Entry Tax case |
| 75 | OBC | 04070004610 | 14.09.10 | THE PRESIDENT OF INDIA, COMMERCIAL TAX OFFICER, REWA (M.P.) | 3,000,000 | 30.06.16 | MP Entry Tax case |
| 76 | OBC | 04070005510 | 19.10.10 | THE PRESIDENT OF INDIA, COMMERCIAL TAX OFFICER, REWA (M.P.) | 3,000,000 | 31.03.16 | MP Entry Tax case |
| 77 | OBC | 04070002609 | 23.03.09 | THE PRESIDENT OF INDIA, COMMERCIAL TAX OFFICER, REWA (M.P.) | 3,064,000 | 30.06.16 | MP Entry Tax case |
| 78 | OBC | 04070007709 | 21.08.09 | THE PRESIDENT OF INDIA, COMMERCIAL TAX OFFICER, REWA (M.P.) | 3,300,000 | 30.06.16 | MP Entry Tax case |
| 79 | OBC | 04070008309 | 15.09.09 | THE PRESIDENT OF INDIA, COMMERCIAL TAX OFFICER, | 3,300,000 | 30.06.16 | MP Entry Tax case |

| Sl. No. | Bank | B.G. no. | Date of Issue | Favouring | Amount | Date of Expiry | Nature |
|---------|------|-------------|---------------|---|-----------|----------------|-------------------|
| | | | | REWA (M.P.) | | | |
| 80 | OBC | 04070009409 | 13.10.09 | THE PRESIDENT OF INDIA, COMMERCIAL TAX OFFICER, REWA (M.P.) | 3,300,000 | 30.06.16 | MP Entry Tax case |
| 81 | OBC | 04070010709 | 18.11.09 | THE PRESIDENT OF INDIA, COMMERCIAL TAX OFFICER, REWA (M.P.) | 3,300,000 | 30.06.16 | MP Entry Tax case |
| 82 | OBC | 04070011809 | 17.12.09 | THE PRESIDENT OF INDIA, COMMERCIAL TAX OFFICER, REWA (M.P.) | 3,300,000 | 30.06.16 | MP Entry Tax case |
| 83 | OBC | 04070000310 | 16.01.10 | THE PRESIDENT OF INDIA, COMMERCIAL TAX OFFICER, REWA (M.P.) | 3,300,000 | 30.06.16 | MP Entry Tax case |
| 84 | OBC | 04070006010 | 22.11.10 | THE PRESIDENT OF INDIA, COMMERCIAL TAX OFFICER, REWA (M.P.) | 3,300,000 | 31.03.16 | MP Entry Tax case |
| 85 | OBC | 04070006310 | 21.12.10 | THE PRESIDENT OF INDIA, COMMERCIAL TAX OFFICER, REWA (M.P.) | 3,300,000 | 31.03.16 | MP Entry Tax case |
| 86 | OBC | 04070000211 | 13.01.11 | THE PRESIDENT OF INDIA, COMMERCIAL TAX OFFICER, REWA (M.P.) | 3,300,000 | 31.03.16 | MP Entry Tax case |
| 87 | OBC | 04070000911 | 14.02.11 | THE PRESIDENT OF INDIA, COMMERCIAL TAX OFFICER, REWA (M.P.) | 3,300,000 | 30.06.16 | MP Entry Tax case |
| 88 | OBC | 04070002411 | 23.03.11 | THE PRESIDENT OF INDIA, COMMERCIAL TAX OFFICER, REWA (M.P.) | 3,300,000 | 30.06.16 | MP Entry Tax case |
| 89 | OBC | 04070004611 | 19.05.11 | THE PRESIDENT OF INDIA, COMMERCIAL TAX OFFICER, REWA (M.P.) | 3,300,000 | 30.06.16 | MP Entry Tax case |
| 90 | OBC | 04070005911 | 15.06.11 | THE PRESIDENT OF INDIA, COMMERCIAL TAX OFFICER, REWA (M.P.) | 3,300,000 | 30.06.16 | MP Entry Tax case |
| 91 | OBC | 04070006311 | 11.07.11 | THE PRESIDENT OF INDIA, | 3,300,000 | 31.03.16 | MP Entry |

| Sl. No. | Bank | B.G. no. | Date of Issue | Favouring | Amount | Date of Expiry | Nature |
|---------|------|------------------|---------------|---|-----------|----------------|-------------------|
| | | | | COMMERCIAL TAX OFFICER, REWA (M.P.) | | | Tax case |
| 92 | OBC | 04070008611 | 21.09.11 | THE PRESIDENT OF INDIA, COMMERCIAL TAX OFFICER, REWA (M.P.) | 3,300,000 | 31.03.16 | MP Entry Tax case |
| 93 | OBC | 04070008711 | 21.09.11 | THE PRESIDENT OF INDIA, COMMERCIAL TAX OFFICER, REWA (M.P.) | 3,300,000 | 31.03.16 | MP Entry Tax case |
| 94 | OBC | 04070010011 | 17.10.11 | THE PRESIDENT OF INDIA, COMMERCIAL TAX OFFICER, REWA (M.P.) | 3,300,000 | 31.03.16 | MP Entry Tax case |
| 95 | OBC | 04070010711 | 21.11.11 | THE PRESIDENT OF INDIA, COMMERCIAL TAX OFFICER, REWA (M.P.) | 3,300,000 | 31.03.16 | MP Entry Tax case |
| 96 | OBC | 04070004912 | 09.04.12 | THE PRESIDENT OF INDIA, COMMERCIAL TAX OFFICER, REWA (M.P.) | 3,300,000 | 30.06.16 | MP Entry Tax case |
| 97 | SBM | 4041513BG0000187 | 21.10.13 | THE PRESIDENT OF INDIA, COMMERCIAL TAX OFFICER, REWA (M.P.) | 3,458,280 | 31.12.15 | MP Entry Tax case |
| 98 | SBM | 4041514BG0000230 | 25.11.14 | THE PRESIDENT OF INDIA, COMMERCIAL TAX OFFICER, REWA (M.P.) | 3,500,000 | 31.03.16 | MP Entry Tax case |
| 99 | SBM | 4041514BG0000177 | 16.09.14 | THE PRESIDENT OF INDIA, COMMERCIAL TAX OFFICER, REWA (M.P.) | 3,563,763 | 31.03.16 | MP Entry Tax case |
| 100 | SBM | 4041514BG0000218 | 13.11.14 | THE PRESIDENT OF INDIA, COMMERCIAL TAX OFFICER, REWA (M.P.) | 3,728,143 | 31.03.16 | MP Entry Tax case |
| 101 | OBC | 04070003313 | 22.06.13 | THE PRESIDENT OF INDIA, COMMERCIAL TAX OFFICER, REWA (M.P.) | 3,759,176 | 31.12.15 | MP Entry Tax case |
| 102 | OBC | 04070008408 | 24.11.08 | THE PRESIDENT OF INDIA, COMMERCIAL TAX OFFICER, REWA (M.P.) | 3,800,000 | 30.06.16 | MP Entry Tax case |

| Sl. No. | Bank | B.G. no. | Date of Issue | Favouring | Amount | Date of Expiry | Nature |
|---------|------|-------------|---------------|---|-----------|----------------|-------------------|
| 103 | OBC | 04070010708 | 18.12.08 | THE PRESIDENT OF INDIA, COMMERCIAL TAX OFFICER, REWA (M.P.) | 3,800,000 | 30.06.16 | MP Entry Tax case |
| 104 | OBC | 04070001609 | 23.02.09 | THE PRESIDENT OF INDIA, COMMERCIAL TAX OFFICER, REWA (M.P.) | 3,800,000 | 30.06.16 | MP Entry Tax case |
| 105 | OBC | 04070002709 | 23.03.09 | THE PRESIDENT OF INDIA, COMMERCIAL TAX OFFICER, REWA (M.P.) | 3,800,000 | 30.06.16 | MP Entry Tax case |
| 106 | OBC | 04070004209 | 15.05.09 | THE PRESIDENT OF INDIA, COMMERCIAL TAX OFFICER, REWA (M.P.) | 3,800,000 | 30.06.16 | MP Entry Tax case |
| 107 | OBC | 04070006309 | 13.06.09 | THE PRESIDENT OF INDIA, COMMERCIAL TAX OFFICER, REWA (M.P.) | 3,800,000 | 30.06.16 | MP Entry Tax case |
| 108 | OBC | 04070007109 | 17.07.09 | THE PRESIDENT OF INDIA, COMMERCIAL TAX OFFICER, REWA (M.P.) | 3,800,000 | 30.06.16 | MP Entry Tax case |
| 109 | OBC | 04070000610 | 09.02.10 | THE PRESIDENT OF INDIA, COMMERCIAL TAX OFFICER, REWA (M.P.) | 3,800,000 | 30.06.16 | MP Entry Tax case |
| 110 | OBC | 04070001310 | 15.03.10 | THE PRESIDENT OF INDIA, COMMERCIAL TAX OFFICER, REWA (M.P.) | 3,800,000 | 30.06.16 | MP Entry Tax case |
| 111 | OBC | 04070011211 | 13.12.11 | THE PRESIDENT OF INDIA, COMMERCIAL TAX OFFICER, REWA (M.P.) | 3,800,000 | 31.03.16 | MP Entry Tax case |
| 112 | OBC | 04070000412 | 17.01.12 | THE PRESIDENT OF INDIA, COMMERCIAL TAX OFFICER, REWA (M.P.) | 3,800,000 | 31.03.16 | MP Entry Tax case |
| 113 | OBC | 04070002912 | 16.02.12 | THE PRESIDENT OF INDIA, COMMERCIAL TAX OFFICER, REWA (M.P.) | 3,800,000 | 30.06.16 | MP Entry Tax case |
| 114 | OBC | 04070003712 | 15.03.12 | THE PRESIDENT OF INDIA, COMMERCIAL | 3,800,000 | 30.06.16 | MP Entry Tax |

| Sl. No. | Bank | B.G. no. | Date of Issue | Favouring | Amount | Date of Expiry | Nature |
|---------|------|------------------|---------------|---|-----------|----------------|-------------------|
| | | | | TAX OFFICER, REWA (M.P.) | | | case |
| 115 | OBC | 04070007312 | 15.06.12 | THE PRESIDENT OF INDIA, COMMERCIAL TAX OFFICER, REWA (M.P.) | 3,800,000 | 30.06.16 | MP Entry Tax case |
| 116 | OBC | 04070008112 | 20.07.12 | THE PRESIDENT OF INDIA, COMMERCIAL TAX OFFICER, REWA (M.P.) | 3,800,000 | 30.06.16 | MP Entry Tax case |
| 117 | OBC | 04070008912 | 17.08.12 | THE PRESIDENT OF INDIA, COMMERCIAL TAX OFFICER, REWA (M.P.) | 3,800,000 | 30.06.16 | MP Entry Tax case |
| 118 | OBC | 04070009512 | 24.09.12 | THE PRESIDENT OF INDIA, COMMERCIAL TAX OFFICER, REWA (M.P.) | 3,800,000 | 30.06.16 | MP Entry Tax case |
| 119 | OBC | 04070010112 | 17.10.12 | THE PRESIDENT OF INDIA, COMMERCIAL TAX OFFICER, REWA (M.P.) | 3,800,000 | 30.06.16 | MP Entry Tax case |
| 120 | OBC | 04070010612 | 20.11.12 | THE PRESIDENT OF INDIA, COMMERCIAL TAX OFFICER, REWA (M.P.) | 3,800,000 | 30.06.16 | MP Entry Tax case |
| 121 | OBC | 04070011112 | 12.12.12 | THE PRESIDENT OF INDIA, COMMERCIAL TAX OFFICER, REWA (M.P.) | 3,800,000 | 30.06.16 | MP Entry Tax case |
| 122 | OBC | 04070000413 | 11.01.13 | THE PRESIDENT OF INDIA, COMMERCIAL TAX OFFICER, REWA (M.P.) | 3,800,000 | 30.06.16 | MP Entry Tax case |
| 123 | SBM | 4041514BG0000080 | 17.04.14 | THE PRESIDENT OF INDIA, COMMERCIAL TAX OFFICER, REWA (M.P.) | 3,800,000 | 30.06.16 | MP Entry Tax case |
| 124 | OBC | 04070003913 | 17.07.13 | THE PRESIDENT OF INDIA, COMMERCIAL TAX OFFICER, REWA (M.P.) | 3,967,715 | 31.12.15 | MP Entry Tax case |
| 125 | SBM | 4041514BG0000043 | 19.02.14 | THE PRESIDENT OF INDIA, COMMERCIAL TAX OFFICER, REWA (M.P.) | 3,968,301 | 30.06.16 | MP Entry Tax case |
| 126 | SBM | 4041514BG0000057 | 18.03.14 | THE PRESIDENT | 4,000,000 | 30.06.16 | MP |

| Sl. No. | Bank | B.G. no. | Date of Issue | Favouring | Amount | Date of Expiry | Nature |
|---------|-------|------------------|---------------|---|-----------|----------------|----------------------------|
| | | | | OF INDIA, COMMERCIAL TAX OFFICER, REWA (M.P.) | | | Entry Tax case |
| 127 | SBM | 4041515BG0000121 | 07.07.15 | THE PRESIDENT OF INDIA, COMMERCIAL TAX OFFICER, REWA (M.P.) | 4,000,000 | 31.12.16 | MP Entry Tax case |
| 128 | SBM | 4041515BG0000133 | 28.07.15 | THE PRESIDENT OF INDIA, COMMERCIAL TAX OFFICER, REWA (M.P.) | 4,000,000 | 31.12.16 | MP Entry Tax case |
| 129 | SBM | 4041515BG0000150 | 16.09.15 | THE PRESIDENT OF INDIA, COMMERCIAL TAX OFFICER, REWA (M.P.) | 4,000,000 | 31.12.16 | MP Entry Tax case |
| 130 | SBM | 4041515BG0000154 | 16.09.15 | THE PRESIDENT OF INDIA, COMMERCIAL TAX OFFICER, REWA (M.P.) | 4,000,000 | 31.12.16 | MP Entry Tax case |
| 131 | SBM | 4041515BG0000170 | 04.11.15 | THE PRESIDENT OF INDIA, COMMERCIAL TAX OFFICER, REWA (M.P.) | 4,000,000 | 31.12.16 | MP Entry Tax case |
| 132 | SBM | 4041513BG0000206 | 30.11.13 | THE PRESIDENT OF INDIA, COMMERCIAL TAX OFFICER, REWA (M.P.) | 4,006,606 | 31.12.15 | MP Entry Tax case |
| 133 | SBM | 4041514BG0000116 | 27.05.14 | THE PRESIDENT OF INDIA, COMMERCIAL TAX OFFICER, REWA (M.P.) | 4,042,229 | 30.06.16 | MP Entry Tax case |
| 134 | J & K | 0369FBGJALE72014 | 14.07.14 | THE PRESIDENT OF INDIA, COMMERCIAL TAX OFFICER, REWA (M.P.) | 4,183,420 | 31.12.15 | MP Entry Tax case |
| 135 | J & K | 0369FBG14JALE14 | 25.08.14 | THE PRESIDENT OF INDIA, COMMERCIAL TAX OFFICER, REWA (M.P.) | 4,189,017 | 31.12.15 | MP Entry Tax case |
| 136 | OBC | 04070000813 | 13.02.13 | THE PRESIDENT OF INDIA, COMMERCIAL TAX OFFICER, REWA (M.P.) | 4,263,052 | 30.06.16 | MP Entry Tax case |
| 137 | J & K | 0369FBGJALE62014 | 14.07.14 | THE PRESIDENT OF INDIA, COMMERCIAL TAX OFFICER, | 4,300,000 | 31.12.15 | MP Entry Tax case |

| Sl. No. | Bank | B.G. no. | Date of Issue | Favouring | Amount | Date of Expiry | Nature |
|---------|-------|------------------|---------------|---|-----------|----------------|-------------------|
| | | | | REWA (M.P.) | | | |
| 138 | J & K | 0369FBG14JALE12 | 25.08.14 | THE PRESIDENT OF INDIA, COMMERCIAL TAX OFFICER, REWA (M.P.) | 4,300,000 | 31.12.15 | MP Entry Tax case |
| 139 | SBM | 4041514BG0000044 | 19.02.14 | THE PRESIDENT OF INDIA, COMMERCIAL TAX OFFICER, REWA (M.P.) | 4,300,000 | 30.06.16 | MP Entry Tax case |
| 140 | SBM | 4041514BG0000103 | 27.05.14 | THE PRESIDENT OF INDIA, COMMERCIAL TAX OFFICER, REWA (M.P.) | 4,300,000 | 30.06.16 | MP Entry Tax case |
| 141 | SBM | 4041514BG0000115 | 20.06.14 | THE PRESIDENT OF INDIA, COMMERCIAL TAX OFFICER, REWA (M.P.) | 4,300,000 | 30.06.16 | MP Entry Tax case |
| 142 | OBC | 04070001913 | 15.04.13 | THE PRESIDENT OF INDIA, COMMERCIAL TAX OFFICER, REWA (M.P.) | 4,400,000 | 30.06.16 | MP Entry Tax case |
| 143 | OBC | 04070002013 | 15.04.13 | THE PRESIDENT OF INDIA, COMMERCIAL TAX OFFICER, REWA (M.P.) | 4,474,213 | 30.06.16 | MP Entry Tax case |
| 144 | SBM | 4041514BG0000104 | 27.05.14 | THE PRESIDENT OF INDIA, COMMERCIAL TAX OFFICER, REWA (M.P.) | 4,492,708 | 30.06.16 | MP Entry Tax case |
| 145 | SBM | 4041515BG0000049 | 19.03.15 | THE PRESIDENT OF INDIA, COMMERCIAL TAX OFFICER, REWA (M.P.) | 4,500,000 | 31.03.16 | MP Entry Tax case |
| 146 | OBC | 04070001213 | 13.03.13 | THE PRESIDENT OF INDIA, COMMERCIAL TAX OFFICER, REWA (M.P.) | 4,601,000 | 30.06.16 | MP Entry Tax case |
| 147 | OBC | 04070002813 | 24.05.13 | THE PRESIDENT OF INDIA, COMMERCIAL TAX OFFICER, REWA (M.P.) | 4,613,048 | 30.06.16 | MP Entry Tax case |
| 148 | OBC | 04070006112 | 16.05.12 | THE PRESIDENT OF INDIA, COMMERCIAL TAX OFFICER, REWA (M.P.) | 4,800,000 | 30.06.16 | MP Entry Tax case |
| 149 | SBM | 4041513BG0000188 | 21.10.13 | THE PRESIDENT OF INDIA, | 4,800,000 | 31.12.15 | MP Entry |

| Sl. No. | Bank | B.G. no. | Date of Issue | Favouring | Amount | Date of Expiry | Nature |
|---------|------|------------------|---------------|---|-----------|----------------|-------------------|
| | | | | COMMERCIAL TAX OFFICER, REWA (M.P.) | | | Tax case |
| 150 | SBM | 4041513BG0000207 | 30.11.13 | THE PRESIDENT OF INDIA, COMMERCIAL TAX OFFICER, REWA (M.P.) | 4,800,000 | 31.12.15 | MP Entry Tax case |
| 151 | SBM | 4041514BG0000009 | 08.01.14 | THE PRESIDENT OF INDIA, COMMERCIAL TAX OFFICER, REWA (M.P.) | 4,800,000 | 31.12.15 | MP Entry Tax case |
| 152 | SBM | 4041514BG0000016 | 17.01.14 | THE PRESIDENT OF INDIA, COMMERCIAL TAX OFFICER, REWA (M.P.) | 4,800,000 | 31.12.15 | MP Entry Tax case |
| 153 | SBM | 4041514BG0000058 | 18.03.14 | THE PRESIDENT OF INDIA, COMMERCIAL TAX OFFICER, REWA (M.P.) | 4,862,976 | 30.06.16 | MP Entry Tax case |
| 154 | SBM | 4041514BG0000079 | 17.04.14 | THE PRESIDENT OF INDIA, COMMERCIAL TAX OFFICER, REWA (M.P.) | 5,000,000 | 30.06.16 | MP Entry Tax case |
| 155 | SBM | 4041515BG0000190 | 19.11.15 | THE PRESIDENT OF INDIA, COMMERCIAL TAX OFFICER, REWA (M.P.) | 5,000,000 | 31.12.16 | MP Entry Tax case |
| 156 | SBM | 4041515BG0000205 | 29.12.15 | THE PRESIDENT OF INDIA, COMMERCIAL TAX OFFICER, REWA (M.P.) | 5,000,000 | 31.12.16 | MP Entry Tax case |
| 157 | SBM | 4041516BG0000029 | 09.02.16 | THE PRESIDENT OF INDIA, COMMERCIAL TAX OFFICER, REWA (M.P.) | 5,000,000 | 31.12.17 | MP Entry Tax case |
| 158 | SBM | 4041516BG0000033 | 15.02.16 | THE PRESIDENT OF INDIA, COMMERCIAL TAX OFFICER, REWA (M.P.) | 5,000,000 | 31.12.17 | MP Entry Tax case |
| 159 | OBC | 04070000713 | 13.02.13 | THE PRESIDENT OF INDIA, COMMERCIAL TAX OFFICER, REWA (M.P.) | 5,300,000 | 30.06.16 | MP Entry Tax case |
| 160 | OBC | 04070001313 | 13.03.13 | THE PRESIDENT OF INDIA, COMMERCIAL TAX OFFICER, REWA (M.P.) | 5,300,000 | 30.06.16 | MP Entry Tax case |

| Sl. No. | Bank | B.G. no. | Date of Issue | Favouring | Amount | Date of Expiry | Nature |
|---------|------|------------------|---------------|---|-----------|----------------|-------------------|
| 161 | OBC | 04070002613 | 24.05.13 | THE PRESIDENT OF INDIA, COMMERCIAL TAX OFFICER, REWA (M.P.) | 5,300,000 | 30.06.16 | MP Entry Tax case |
| 162 | OBC | 04070003513 | 22.06.13 | THE PRESIDENT OF INDIA, COMMERCIAL TAX OFFICER, REWA (M.P.) | 5,300,000 | 31.12.15 | MP Entry Tax case |
| 163 | OBC | 04070004013 | 17.07.13 | THE PRESIDENT OF INDIA, COMMERCIAL TAX OFFICER, REWA (M.P.) | 5,300,000 | 31.12.15 | MP Entry Tax case |
| 164 | OBC | 04070004913 | 20.08.13 | THE PRESIDENT OF INDIA, COMMERCIAL TAX OFFICER, REWA (M.P.) | 5,300,000 | 31.12.15 | MP Entry Tax case |
| 165 | SBM | 4041513BG0000167 | 21.09.13 | THE PRESIDENT OF INDIA, COMMERCIAL TAX OFFICER, REWA (M.P.) | 5,300,000 | 31.12.15 | MP Entry Tax case |
| 166 | SBM | 4041515BG0000025 | 11.02.15 | THE PRESIDENT OF INDIA, COMMERCIAL TAX OFFICER, REWA (M.P.) | 5,500,000 | 31.03.16 | MP Entry Tax case |
| 167 | SBM | 4041515BG0000038 | 24.02.15 | THE PRESIDENT OF INDIA, COMMERCIAL TAX OFFICER, REWA (M.P.) | 5,500,000 | 31.03.16 | MP Entry Tax case |
| 168 | SBM | 4041515BG0000048 | 19.03.15 | THE PRESIDENT OF INDIA, COMMERCIAL TAX OFFICER, REWA (M.P.) | 5,500,000 | 31.03.16 | MP Entry Tax case |
| 169 | SBM | 4041515BG0000102 | 08.06.15 | THE PRESIDENT OF INDIA, COMMERCIAL TAX OFFICER, REWA (M.P.) | 5,500,000 | 30.06.16 | MP Entry Tax case |
| 170 | SBM | 4041514BG0000178 | 16.09.14 | THE PRESIDENT OF INDIA, COMMERCIAL TAX OFFICER, REWA (M.P.) | 6,000,000 | 31.03.16 | MP Entry Tax case |
| 171 | SBM | 4041514BG0000220 | 13.11.14 | THE PRESIDENT OF INDIA, COMMERCIAL TAX OFFICER, REWA (M.P.) | 6,000,000 | 31.03.16 | MP Entry Tax case |
| 172 | SBM | 4041514BG0000225 | 17.11.14 | THE PRESIDENT OF INDIA, COMMERCIAL | 6,000,000 | 31.03.16 | MP Entry Tax |

| Sl. No. | Bank | B.G. no. | Date of Issue | Favouring | Amount | Date of Expiry | Nature |
|---------|----------|----------------------|---------------|---|----------------------|----------------|----------------------------|
| | | | | TAX OFFICER, REWA (M.P.) | | | case |
| 173 | SBM | 4041514BG0000229 | 25.11.14 | THE PRESIDENT OF INDIA, COMMERCIAL TAX OFFICER, REWA (M.P.) | 6,000,000 | 31.03.16 | MP Entry Tax case |
| 174 | UBI,Rewa | 37300IGL0000808 | 11.04.2015 | The President of India [Commercial Tax Deptt.] | 3,268,000 | 10.04.2016 | MP Entry Tax case |
| 175 | UBI,Rewa | 37300IGL0001008 | 11.04.2015 | The President of India [Commercial Tax Deptt.] | 3,008,574 | 10.04.2016 | MP Entry Tax case |
| 176 | UBI,Rewa | 37300IGL0000812 | 28.07.2015 | The President of India [Commercial Tax Deptt.] | 1,016,422 | 27.07.2016 | MP Entry Tax case |
| 177 | OBC | 04070001912 | 10.02.12 | JOINT COMMISSIONER (CORPORATE CIRCLE) COMMERCIAL TAX, ALLD | 172,301,794 | 31.03.16 | UP Entry tax case |
| 178 | OBC | 04070001812 | 10.02.12 | JOINT COMMISSIONER (CORPORATE CIRCLE) COMMERCIAL TAX, ALLD | 600,000,000 | 31.03.16 | UP Entry tax case |
| | | SUB TOTAL-(B) | | | 2,017,260,729 | | |

(C) Details of Bank Guarantee Against Contingent Liabilities for excluded Plants

| Sl. No. | Bank | B.G. no. | Date of Issue | Favouring | Amount | Date of Expiry | Nature |
|---------|------|------------------|---------------|---|-----------|----------------|-------------------|
| 1 | OBC | 04070004111 | 06.05.11 | THE PRESIDENT OF INDIA, CTO, REWA (M.P.) - FOR SIDHI PLANT | 900,000 | 30.06.16 | MP Entry Tax case |
| 2 | OBC | 04070005812 | 16.05.12 | THE PRESIDENT OF INDIA, COMMERCIAL TAX OFFICER, REWA (M.P.) | 1,000,000 | 30.06.16 | MP Entry Tax case |
| 3 | SBM | 4041514BG0000091 | 08.05.14 | THE PRESIDENT OF INDIA, COMMERCIAL TAX OFFICER, REWA (M.P.) | 1,000,000 | 30.06.16 | MP Entry Tax case |
| 4 | SBM | 4041515BG0000064 | 07.05.15 | THE PRESIDENT OF INDIA, COMMERCIAL TAX OFFICER, REWA (M.P.) | 1,000,000 | 31.03.16 | MP Entry Tax case |
| 5 | OBC | 04070002113 | 15.04.13 | THE PRESIDENT OF INDIA, COMMERCIAL TAX OFFICER, REWA (M.P.) | 1,200,000 | 30.06.16 | MP Entry Tax case |
| 6 | OBC | 04070001810 | 08.04.10 | THE PRESIDENT OF INDIA, COMMERCIAL TAX OFFICER, REWA (M.P.) | 2,000,000 | 30.06.16 | MP Entry Tax case |
| 7 | SBM | 4041515BG0000120 | 07.07.15 | THE PRESIDENT OF INDIA, COMMERCIAL TAX OFFICER, REWA (M.P.) | 4,400,000 | 31.12.16 | MP Entry Tax case |
| 8 | SBM | 4041515BG0000132 | 28.07.15 | THE PRESIDENT OF INDIA, COMMERCIAL TAX OFFICER, REWA (M.P.) | 4,400,000 | 31.12.16 | MP Entry Tax case |
| 9 | SBM | 4041515BG0000149 | 16.09.15 | THE PRESIDENT OF INDIA, COMMERCIAL TAX OFFICER, REWA (M.P.) | 4,400,000 | 31.12.16 | MP Entry Tax case |
| 10 | SBM | 4041515BG0000153 | 16.09.15 | THE | 4,400,000 | 31.12.16 | MP |

| Sl. No. | Bank | B.G. no. | Date of Issue | Favouring | Amount | Date of Expiry | Nature |
|---------|------|------------------|---------------|---|-----------|----------------|-------------------|
| | | | | PRESIDENT OF INDIA, COMMERCIAL TAX OFFICER, REWA (M.P.) | | | Entry Tax case |
| 11 | SBM | 4041515BG0000169 | 04.11.15 | THE PRESIDENT OF INDIA, COMMERCIAL TAX OFFICER, REWA (M.P.) | 4,400,000 | 31.12.16 | MP Entry Tax case |
| 12 | SBM | 4041514BG0000081 | 17.04.14 | THE PRESIDENT OF INDIA, COMMERCIAL TAX OFFICER, REWA (M.P.) | 5,000,000 | 30.06.16 | MP Entry Tax case |
| 13 | SBM | 4041515BG0000047 | 19.03.15 | THE PRESIDENT OF INDIA, COMMERCIAL TAX OFFICER, REWA (M.P.) | 5,000,000 | 31.03.16 | MP Entry Tax case |
| 14 | SBM | 4041514BG0000056 | 18.03.14 | THE PRESIDENT OF INDIA, COMMERCIAL TAX OFFICER, REWA (M.P.) | 5,500,000 | 30.06.16 | MP Entry Tax case |
| 15 | OBC | 04070001210 | 15.03.10 | THE PRESIDENT OF INDIA, COMMERCIAL TAX OFFICER, REWA (M.P.) | 6,000,000 | 30.06.16 | MP Entry Tax case |
| 16 | SBM | 4041514BG0000045 | 19.02.14 | THE PRESIDENT OF INDIA, COMMERCIAL TAX OFFICER, REWA (M.P.) | 6,000,000 | 30.06.16 | MP Entry Tax case |
| 17 | SBM | 4041515BG0000026 | 11.02.15 | THE PRESIDENT OF INDIA, COMMERCIAL TAX OFFICER, REWA (M.P.) | 6,000,000 | 31.03.16 | MP Entry Tax case |
| 18 | SBM | 4041515BG0000039 | 24.02.15 | THE PRESIDENT OF INDIA, COMMERCIAL TAX OFFICER, REWA (M.P.) | 6,000,000 | 31.03.16 | MP Entry Tax case |
| 19 | SBM | 4041515BG0000046 | 19.03.15 | THE PRESIDENT OF INDIA, COMMERCIAL TAX OFFICER, | 6,000,000 | 31.03.16 | MP Entry Tax case |

| Sl. No. | Bank | B.G. no. | Date of Issue | Favouring | Amount | Date of Expiry | Nature |
|---------|-------|------------------|---------------|---|-----------|----------------|-------------------|
| | | | | REWA (M.P.) | | | |
| 20 | SBM | 4041515BG0000101 | 08.06.15 | THE PRESIDENT OF INDIA, COMMERCIAL TAX OFFICER, REWA (M.P.) | 6,000,000 | 30.06.16 | MP Entry Tax case |
| 21 | OBC | 04070002809 | 23.03.09 | THE PRESIDENT OF INDIA, COMMERCIAL TAX OFFICER, REWA (M.P.) | 6,048,000 | 30.06.16 | MP Entry Tax case |
| 22 | OBC | 04070001813 | 15.04.13 | THE PRESIDENT OF INDIA, COMMERCIAL TAX OFFICER, REWA (M.P.) | 6,300,000 | 30.06.16 | MP Entry Tax case |
| 23 | J & K | 0369FBGJALE52014 | 14.07.14 | THE PRESIDENT OF INDIA, COMMERCIAL TAX OFFICER, REWA (M.P.) | 6,500,000 | 31.12.15 | MP Entry Tax case |
| 24 | J & K | 0369FBG14JALE13 | 25.08.14 | THE PRESIDENT OF INDIA, COMMERCIAL TAX OFFICER, REWA (M.P.) | 6,500,000 | 31.12.15 | MP Entry Tax case |
| 25 | OBC | 04070003110 | 15.07.10 | THE PRESIDENT OF INDIA, COMMERCIAL TAX OFFICER, REWA (M.P.) | 6,500,000 | 30.06.16 | MP Entry Tax case |
| 26 | OBC | 04070004010 | 20.08.10 | THE PRESIDENT OF INDIA, COMMERCIAL TAX OFFICER, REWA (M.P.) | 6,500,000 | 30.06.16 | MP Entry Tax case |
| 27 | OBC | 04070004510 | 14.09.10 | THE PRESIDENT OF INDIA, COMMERCIAL TAX OFFICER, REWA (M.P.) | 6,500,000 | 30.06.16 | MP Entry Tax case |
| 28 | OBC | 04070005610 | 19.10.10 | THE PRESIDENT OF INDIA, COMMERCIAL TAX OFFICER, REWA (M.P.) | 6,500,000 | 31.03.16 | MP Entry Tax case |
| 29 | OBC | 04070005112 | 09.04.12 | THE PRESIDENT OF INDIA, | 6,500,000 | 30.06.16 | MP Entry Tax |

| Sl. No. | Bank | B.G. no. | Date of Issue | Favouring | Amount | Date of Expiry | Nature |
|---------|------|------------------|---------------|---|-----------|----------------|-------------------|
| | | | | COMMERCIAL TAX OFFICER, REWA (M.P.) | | | case |
| 30 | SBM | 4041513BG0000189 | 21.10.13 | THE PRESIDENT OF INDIA, COMMERCIAL TAX OFFICER, REWA (M.P.) | 6,500,000 | 31.12.15 | MP Entry Tax case |
| 31 | SBM | 4041513BG0000208 | 30.11.13 | THE PRESIDENT OF INDIA, COMMERCIAL TAX OFFICER, REWA (M.P.) | 6,500,000 | 31.12.15 | MP Entry Tax case |
| 32 | SBM | 4041514BG0000008 | 08.01.14 | THE PRESIDENT OF INDIA, COMMERCIAL TAX OFFICER, REWA (M.P.) | 6,500,000 | 31.12.15 | MP Entry Tax case |
| 33 | SBM | 4041514BG0000019 | 17.01.14 | THE PRESIDENT OF INDIA, COMMERCIAL TAX OFFICER, REWA (M.P.) | 6,500,000 | 31.12.15 | MP Entry Tax case |
| 34 | SBM | 4041514BG0000102 | 27.05.14 | THE PRESIDENT OF INDIA, COMMERCIAL TAX OFFICER, REWA (M.P.) | 6,500,000 | 30.06.16 | MP Entry Tax case |
| 35 | SBM | 4041514BG0000117 | 27.05.14 | THE PRESIDENT OF INDIA, COMMERCIAL TAX OFFICER, REWA (M.P.) | 6,500,000 | 30.06.16 | MP Entry Tax case |
| 36 | SBM | 4041514BG0000176 | 16.09.14 | THE PRESIDENT OF INDIA, COMMERCIAL TAX OFFICER, REWA (M.P.) | 6,500,000 | 31.03.16 | MP Entry Tax case |
| 37 | SBM | 4041514BG0000219 | 13.11.14 | THE PRESIDENT OF INDIA, COMMERCIAL TAX OFFICER, REWA (M.P.) | 6,500,000 | 31.03.16 | MP Entry Tax case |
| 38 | SBM | 4041514BG0000227 | 21.11.14 | THE PRESIDENT OF INDIA, COMMERCIAL TAX OFFICER, REWA (M.P.) | 6,500,000 | 31.03.16 | MP Entry Tax case |
| 39 | SBM | 4041514BG0000228 | 25.11.14 | THE | 6,500,000 | 31.03.16 | MP |

| Sl. No. | Bank | B.G. no. | Date of Issue | Favouring | Amount | Date of Expiry | Nature |
|---------|------|------------------|---------------|---|-----------|----------------|-------------------|
| | | | | PRESIDENT OF INDIA, COMMERCIAL TAX OFFICER, REWA (M.P.) | | | Entry Tax case |
| 40 | SBH | 2027810BG0000085 | 21.05.10 | THE PRESIDENT OF INDIA, COMMERCIAL TAX OFFICER, REWA (M.P.) | 6,500,000 | 31.05.16 | MP Entry Tax case |
| 41 | SBH | 2027810BG0000105 | 11.06.10 | THE PRESIDENT OF INDIA, COMMERCIAL TAX OFFICER, REWA (M.P.) | 6,500,000 | 31.05.16 | MP Entry Tax case |
| 42 | SBM | 4041515BG0000189 | 19.11.15 | THE PRESIDENT OF INDIA, COMMERCIAL TAX OFFICER, REWA (M.P.) | 6,500,000 | 31.12.16 | MP Entry Tax case |
| 43 | SBM | 4041515BG0000204 | 29.12.15 | THE PRESIDENT OF INDIA, COMMERCIAL TAX OFFICER, REWA (M.P.) | 6,500,000 | 31.12.16 | MP Entry Tax case |
| 44 | SBM | 4041516BG0000028 | 09.02.16 | THE PRESIDENT OF INDIA, COMMERCIAL TAX OFFICER, REWA (M.P.) | 6,500,000 | 31.12.17 | MP Entry Tax case |
| 45 | SBM | 4041516BG0000032 | 15.02.16 | THE PRESIDENT OF INDIA, COMMERCIAL TAX OFFICER, REWA (M.P.) | 6,500,000 | 31.12.17 | MP Entry Tax case |
| 46 | OBC | 04070003311 | 06.04.11 | THE PRESIDENT OF INDIA, COMMERCIAL TAX OFFICER, REWA (M.P.) | 6,600,000 | 30.06.16 | MP Entry Tax case |
| 47 | OBC | 04070011511 | 13.12.11 | THE PRESIDENT OF INDIA, COMMERCIAL TAX OFFICER, REWA (M.P.) | 7,000,000 | 31.03.16 | MP Entry Tax case |
| 48 | OBC | 04070000512 | 17.01.12 | THE PRESIDENT OF INDIA, COMMERCIAL TAX OFFICER, | 7,000,000 | 31.03.16 | MP Entry Tax case |

| Sl. No. | Bank | B.G. no. | Date of Issue | Favouring | Amount | Date of Expiry | Nature |
|---------|------|-------------|---------------|---|-----------|----------------|-------------------|
| | | | | REWA (M.P.) | | | |
| 49 | OBC | 04070002812 | 16.02.12 | THE PRESIDENT OF INDIA, COMMERCIAL TAX OFFICER, REWA (M.P.) | 7,000,000 | 30.06.16 | MP Entry Tax case |
| 50 | OBC | 04070008308 | 24.11.08 | THE PRESIDENT OF INDIA, COMMERCIAL TAX OFFICER, REWA (M.P.) | 7,500,000 | 30.06.16 | MP Entry Tax case |
| 51 | OBC | 04070010608 | 18.12.08 | THE PRESIDENT OF INDIA, COMMERCIAL TAX OFFICER, REWA (M.P.) | 7,500,000 | 30.06.16 | MP Entry Tax case |
| 52 | OBC | 04070001509 | 23.02.09 | THE PRESIDENT OF INDIA, COMMERCIAL TAX OFFICER, REWA (M.P.) | 7,500,000 | 30.06.16 | MP Entry Tax case |
| 53 | OBC | 04070002909 | 23.03.09 | THE PRESIDENT OF INDIA, COMMERCIAL TAX OFFICER, REWA (M.P.) | 7,500,000 | 30.06.16 | MP Entry Tax case |
| 54 | OBC | 04070004109 | 15.05.09 | THE PRESIDENT OF INDIA, COMMERCIAL TAX OFFICER, REWA (M.P.) | 7,500,000 | 30.06.16 | MP Entry Tax case |
| 55 | OBC | 04070006209 | 13.06.09 | THE PRESIDENT OF INDIA, COMMERCIAL TAX OFFICER, REWA (M.P.) | 7,500,000 | 30.06.16 | MP Entry Tax case |
| 56 | OBC | 04070007009 | 17.07.09 | THE PRESIDENT OF INDIA, COMMERCIAL TAX OFFICER, REWA (M.P.) | 7,500,000 | 30.06.16 | MP Entry Tax case |
| 57 | OBC | 04070007609 | 21.08.09 | THE PRESIDENT OF INDIA, COMMERCIAL TAX OFFICER, REWA (M.P.) | 7,500,000 | 30.06.16 | MP Entry Tax case |
| 58 | OBC | 04070005910 | 22.11.10 | THE PRESIDENT OF INDIA, | 7,500,000 | 31.03.16 | MP Entry Tax |

| Sl. No. | Bank | B.G. no. | Date of Issue | Favouring | Amount | Date of Expiry | Nature |
|---------|------|-------------|---------------|---|-----------|----------------|-------------------|
| | | | | COMMERCIAL TAX OFFICER, REWA (M.P.) | | | case |
| 59 | OBC | 04070006210 | 21.12.10 | THE PRESIDENT OF INDIA, COMMERCIAL TAX OFFICER, REWA (M.P.) | 7,500,000 | 31.03.16 | MP Entry Tax case |
| 60 | OBC | 04070000311 | 13.01.11 | THE PRESIDENT OF INDIA, COMMERCIAL TAX OFFICER, REWA (M.P.) | 7,500,000 | 31.03.16 | MP Entry Tax case |
| 61 | OBC | 04070001011 | 14.02.11 | THE PRESIDENT OF INDIA, COMMERCIAL TAX OFFICER, REWA (M.P.) | 7,500,000 | 30.06.16 | MP Entry Tax case |
| 62 | OBC | 04070002311 | 23.03.11 | THE PRESIDENT OF INDIA, COMMERCIAL TAX OFFICER, REWA (M.P.) | 7,500,000 | 30.06.16 | MP Entry Tax case |
| 63 | OBC | 04070004711 | 19.05.11 | THE PRESIDENT OF INDIA, COMMERCIAL TAX OFFICER, REWA (M.P.) | 7,500,000 | 30.06.16 | MP Entry Tax case |
| 64 | OBC | 04070005811 | 15.06.11 | THE PRESIDENT OF INDIA, COMMERCIAL TAX OFFICER, REWA (M.P.) | 7,500,000 | 30.06.16 | MP Entry Tax case |
| 65 | OBC | 04070006211 | 11.07.11 | THE PRESIDENT OF INDIA, COMMERCIAL TAX OFFICER, REWA (M.P.) | 7,500,000 | 31.03.16 | MP Entry Tax case |
| 66 | OBC | 04070008411 | 21.09.11 | THE PRESIDENT OF INDIA, COMMERCIAL TAX OFFICER, REWA (M.P.) | 7,500,000 | 31.03.16 | MP Entry Tax case |
| 67 | OBC | 04070008511 | 21.09.11 | THE PRESIDENT OF INDIA, COMMERCIAL TAX OFFICER, REWA (M.P.) | 7,500,000 | 31.03.16 | MP Entry Tax case |
| 68 | OBC | 04070009911 | 17.10.11 | THE | 7,500,000 | 31.03.16 | MP |

| Sl. No. | Bank | B.G. no. | Date of Issue | Favouring | Amount | Date of Expiry | Nature |
|---------|------|------------------|---------------|---|-----------|----------------|-------------------|
| | | | | PRESIDENT OF INDIA, COMMERCIAL TAX OFFICER, REWA (M.P.) | | | Entry Tax case |
| 69 | OBC | 04070010611 | 21.11.11 | THE PRESIDENT OF INDIA, COMMERCIAL TAX OFFICER, REWA (M.P.) | 7,500,000 | 31.03.16 | MP Entry Tax case |
| 70 | OBC | 04070003812 | 15.03.12 | THE PRESIDENT OF INDIA, COMMERCIAL TAX OFFICER, REWA (M.P.) | 7,500,000 | 30.06.16 | MP Entry Tax case |
| 71 | OBC | 04070000913 | 13.02.13 | THE PRESIDENT OF INDIA, COMMERCIAL TAX OFFICER, REWA (M.P.) | 7,500,000 | 30.06.16 | MP Entry Tax case |
| 72 | OBC | 04070001413 | 13.03.13 | THE PRESIDENT OF INDIA, COMMERCIAL TAX OFFICER, REWA (M.P.) | 7,500,000 | 30.06.16 | MP Entry Tax case |
| 73 | OBC | 04070002713 | 24.05.13 | THE PRESIDENT OF INDIA, COMMERCIAL TAX OFFICER, REWA (M.P.) | 7,500,000 | 30.06.16 | MP Entry Tax case |
| 74 | OBC | 04070003413 | 22.06.13 | THE PRESIDENT OF INDIA, COMMERCIAL TAX OFFICER, REWA (M.P.) | 7,500,000 | 31.12.15 | MP Entry Tax case |
| 75 | OBC | 04070004113 | 17.07.13 | THE PRESIDENT OF INDIA, COMMERCIAL TAX OFFICER, REWA (M.P.) | 7,500,000 | 31.12.15 | MP Entry Tax case |
| 76 | OBC | 04070004813 | 20.08.13 | THE PRESIDENT OF INDIA, COMMERCIAL TAX OFFICER, REWA (M.P.) | 7,500,000 | 31.12.15 | MP Entry Tax case |
| 77 | SBM | 4041513BG0000168 | 21.09.13 | THE PRESIDENT OF INDIA, COMMERCIAL TAX OFFICER, | 7,500,000 | 31.12.15 | MP Entry Tax case |

| Sl. No. | Bank | B.G. no. | Date of Issue | Favouring | Amount | Date of Expiry | Nature |
|---------|------|-------------|---------------|---|-----------|----------------|-------------------|
| | | | | REWA (M.P.) | | | |
| 78 | OBC | 04070008409 | 15.09.09 | THE PRESIDENT OF INDIA, COMMERCIAL TAX OFFICER, REWA (M.P.) | 8,000,000 | 30.06.16 | MP Entry Tax case |
| 79 | OBC | 04070009309 | 13.10.09 | THE PRESIDENT OF INDIA, COMMERCIAL TAX OFFICER, REWA (M.P.) | 8,000,000 | 30.06.16 | MP Entry Tax case |
| 80 | OBC | 04070010809 | 18.11.09 | THE PRESIDENT OF INDIA, COMMERCIAL TAX OFFICER, REWA (M.P.) | 8,000,000 | 30.06.16 | MP Entry Tax case |
| 81 | OBC | 04070011709 | 17.12.09 | THE PRESIDENT OF INDIA, COMMERCIAL TAX OFFICER, REWA (M.P.) | 8,000,000 | 30.06.16 | MP Entry Tax case |
| 82 | OBC | 04070000210 | 16.01.10 | THE PRESIDENT OF INDIA, COMMERCIAL TAX OFFICER, REWA (M.P.) | 8,000,000 | 30.06.16 | MP Entry Tax case |
| 83 | OBC | 04070000710 | 09.02.10 | THE PRESIDENT OF INDIA, COMMERCIAL TAX OFFICER, REWA (M.P.) | 8,000,000 | 30.06.16 | MP Entry Tax case |
| 84 | OBC | 04070001110 | 15.03.10 | THE PRESIDENT OF INDIA, COMMERCIAL TAX OFFICER, REWA (M.P.) | 8,000,000 | 30.06.16 | MP Entry Tax case |
| 85 | OBC | 04070005912 | 16.05.12 | THE PRESIDENT OF INDIA, COMMERCIAL TAX OFFICER, REWA (M.P.) | 9,000,000 | 30.06.16 | MP Entry Tax case |
| 86 | OBC | 04070007612 | 15.06.12 | THE PRESIDENT OF INDIA, COMMERCIAL TAX OFFICER, REWA (M.P.) | 9,000,000 | 30.06.16 | MP Entry Tax case |
| 87 | OBC | 04070008012 | 20.07.12 | THE PRESIDENT OF INDIA, | 9,000,000 | 30.06.16 | MP Entry Tax |

| Sl. No. | Bank | B.G. no. | Date of Issue | Favouring | Amount | Date of Expiry | Nature |
|---------|----------|--------------------------------|---------------|---|----------------------|----------------|-------------------|
| | | | | COMMERCIAL TAX OFFICER, REWA (M.P.) | | | case |
| 88 | OBC | 04070008812 | 17.08.12 | THE PRESIDENT OF INDIA, COMMERCIAL TAX OFFICER, REWA (M.P.) | 9,000,000 | 30.06.16 | MP Entry Tax case |
| 89 | OBC | 04070009612 | 24.09.12 | THE PRESIDENT OF INDIA, COMMERCIAL TAX OFFICER, REWA (M.P.) | 9,000,000 | 30.06.16 | MP Entry Tax case |
| 90 | OBC | 04070010012 | 17.10.12 | THE PRESIDENT OF INDIA, COMMERCIAL TAX OFFICER, REWA (M.P.) | 9,000,000 | 30.06.16 | MP Entry Tax case |
| 91 | OBC | 04070010712 | 20.11.12 | THE PRESIDENT OF INDIA, COMMERCIAL TAX OFFICER, REWA (M.P.) | 9,000,000 | 30.06.16 | MP Entry Tax case |
| 92 | OBC | 04070011212 | 12.12.12 | THE PRESIDENT OF INDIA, COMMERCIAL TAX OFFICER, REWA (M.P.) | 9,000,000 | 30.06.16 | MP Entry Tax case |
| 93 | OBC | 04070000213 | 11.01.13 | THE PRESIDENT OF INDIA, COMMERCIAL TAX OFFICER, REWA (M.P.) | 9,000,000 | 30.06.16 | MP Entry Tax case |
| 94 | UBI,Rewa | 37300IGL0000708 | 11.04.2015 | The President of India [Commercial Tax Deptt.] | 9,028,000 | 10.04.2016 | MP Entry Tax case |
| 95 | UBI,Rewa | 37300IGL0000908 | 11.04.2015 | The President of India [Commercial Tax Deptt.] | 6,322,596 | 10.04.2016 | MP Entry Tax case |
| 96 | UBI,Rewa | 37300IGL0000209 | 28.07.2015 | The President of India [Commercial Tax Deptt.] | 4,800,093 | 27.07.2016 | MP Entry Tax case |
| | | SUB TOTAL-(c) | | | 637,198,689 | | |
| | | GRAND TOTAL-(A)+(B)+(c) | | | 6,075,987,296 | | |

SCHEDULE III B

LIST OF BANK GUARANTEES TO BE TRANSFERRED TO THE TRANSFeree IN CASE OF PART A OF THE AGREEMENT

| Sl. No. | Bank | B.G. no. | Date of Issue | Favouring | Amount | Date of Expiry | Nature |
|---------|------|------------------|---------------|---|------------|----------------|-------------|
| 1 | SBH | 2027813BG0000094 | 28.06.13 | COAL INDIA LTD., KOLKATA NORTHERN COALFIELDS LTD (DALLA - FSA) | 3,279,000 | 30.04.16 | Coal supply |
| 2 | OBC | 04070001613 | 28.03.13 | COAL INDIA LTD., KOLKATA NORTHERN COALFIELDS LTD (DALLA - FSA) | 6,230,270 | 30.04.16 | Coal supply |
| 3 | SBI | 0999614BG0001028 | 25.03.14 | SOUTH EASTERN COALFIELDS LTD, BHATAON AREA, DISTT. SURAJPUR, CHATTISGARH | 6,937,476 | 25.03.19 | Coal supply |
| 4 | SBM | 4074710BG0000026 | 22.02.10 | COAL INDIA LTD/NORTHERN COALFIELDS LTD. , KOLKATA (DALLA FSA) | 15,200,000 | 15.10.15 | Coal supply |
| 5 | SBI | 0999614BG0001029 | 25.03.14 | SOUTH EASTERN COALFIELDS LTD, BAIKUNTHPUR- 497335, DISTT. KOREA CHATTISGARH | 16,889,040 | 25.03.19 | Coal supply |
| 6 | SBM | 4074710BG0000025 | 22.02.10 | COAL INDIA LTD/NORTHERN COALFIELDS LTD. , KOLKATA (SIDHI FSA) | 18,900,000 | 15.10.15 | Coal supply |
| 7 | OBC | 04070000514 | 24.03.14 | SOUTH EASTERN COLFIELDS LTD., 13, RN.MUKHERJEE ROAD, KOLKATA | 19,300,000 | 31.07.16 | Coal supply |
| 8 | OBC | 04070000614 | 24.03.14 | SOUTH EASTERN COLFIELDS LTD., 13, RN.MUKHERJEE ROAD, KOLKATA | 19,300,000 | 31.07.16 | Coal supply |
| 9 | OBC | 04070000414 | 24.03.14 | SOUTH EASTERN COLFIELDS LTD., 13, RN.MUKHERJEE ROAD, KOLKATA | 19,900,000 | 31.07.16 | Coal supply |
| 10 | SBH | 2027810BG0000043 | 19.03.10 | CIL/NORTHERN COALFIELDS LTD. , KOLKATA (DALLA 27 MW CPP) | 20,400,000 | 18.12.15 | Coal supply |
| 11 | SBH | 2027815BG0000169 | 10.12.15 | NORTHERN COALFIELDS LTD. , PO SINGRAULI COLLIERY, DISTT SINGRAULI-MP-486889 | 20,400,000 | 31.12.16 | Coal supply |
| 12 | SBH | 2027810BG0000041 | 19.03.10 | CIL/NORTHERN COALFIELDS LTD. , KOLKATA (DALLA 35 MW CPP) | 25,400,000 | 18.12.15 | Coal supply |
| 13 | SBH | 2027815BG0000167 | 10.12.15 | NORTHERN COALFIELDS LTD. , PO SINGRAULI COLLIERY, DISTT SINGRAULI-MP-486889 | 25,400,000 | 31.12.16 | Coal supply |
| 14 | OBC | 04070000812 | 24.01.12 | COAL INDIA LTD., KOLKATA NORTHERN COALFIELDS LTD (DALLA - FSA) | 26,690,730 | 30.04.16 | Coal supply |
| 15 | SBH | 2027813BG0000136 | 09.11.13 | COAL INDIA LTD. , / | 35,000,000 | 31.07.16 | Coal supply |

| Sl. No. | Bank | B.G. no. | Date of Issue | Favouring | Amount | Date of Expiry | Nature |
|---------|---------------|--------------------------------------|---------------|--|-------------|----------------|---------------------------|
| | | | | SOUTH EASTERN CLALFIELDS LTD. KOLKATA FSA JBP | | | |
| 16 | SBH | 2027812BG0000018 | 10.02.12 | COAL INDIA LTD., KOLKATA / NORTHERN COALIELDS LTD (DALLA - FSA) | 39,900,000 | 30.04.16 | Coal supply |
| 17 | SBH | 2027815BG0000089 | 30.07.15 | THE CHAIRMAN -CUM MANAGING DIRECTO, SECL, SEEPAT ROAD, BILASPUR (M.P.) | 46,200,000 | 31.07.16 | Coal supply |
| 18 | SBM | 4027806BG0000107 | 02.02.06 | EXCISE AND TAXATION OFFICER CUM ASSESSING AUTHORITY, RAJPURA | 50,000 | 31.03.16 | CST Registration |
| 19 | SBM | 4027806BG0000109 | 02.02.06 | EXCISE AND TAXATION OFFICER CUM ASSESSING AUTHORITY, RAJPURA | 50,000 | 31.03.16 | CST Registration |
| 20 | SBM | 4027806BG0000110 | 03.02.06 | EXCISE AND TAXATION OFFICER CUM ASSESSING AUTHORITY, PANIPAT | 50,000 | 31.03.16 | CST Registration |
| 21 | SBM | 4027806BG0000111 | 03.02.06 | EXCISE AND TAXATION OFFICER CUM ASSESSING AUTHORITY, PANIPAT | 50,000 | 31.03.16 | CST Registration |
| 22 | SBM | 4027806BG0000132 | 24.04.06 | EXCISE AND TAXATION OFFICER CUM ASSESSING AUTHORITY, PANIPAT | 100,000 | 30.09.15 | CST Registration |
| 23 | OBC | 04070003312 | 09.03.12 | HIMACHAL PRADESH STATE ELECTRICITY BOARD, SHIMLA | 8,000,000 | 31.03.16 | Electricity security |
| 24 | SBH | 2027814BG0000069 | 30.06.14 | HIMACHAL PRADESH STATE ELECTRICITY BOARD, VIDUT BHAWAN, SHIMLA | 10,000,000 | 31.12.16 | Electricity security |
| 25 | SBM | 4074710BG0000059 | 22.06.10 | HIMACHAL PRADESH STATE ELECTRICITY BOARD, SHIMLA | 140,000,000 | 31.12.16 | Electricity security |
| 26 | BoM-South Ext | BOM/0392/06/07-08 (0039211BG0000080) | 03.05.07 | U P Rajya Vidyut Utpadan Nigam Ltd | 1,000,000 | 02.05.17 | Electricity security |
| 27 | BoM-South Ext | BOM/0392/07/07-08 (0039211BG0000083) | 03.05.07 | U P Rajya Vidyut Utpadan Nigam Ltd | 1,000,000 | 02.05.17 | Electricity security |
| 28 | BoM-South Ext | BOM/0392/08/07-08 (0039211BG0000085) | 03.05.07 | U P Rajya Vidyut Utpadan Nigam Ltd | 1,000,000 | 02.05.17 | Electricity security |
| 29 | PNB | 2164ILG003112 | 22.02.12 | Himachal Pradesh State Electricity Board | 10,000,000 | 27.02.17 | Electricity security |
| 30 | SBH | 2027815BG0000036 | 27.03.15 | NTPC LTD. , FEROGANDHI UNCHAHR THERMAL POWER STATION , DISTT RAEBARELI | 81,000 | 15.02.16 | EMD against cement supply |
| 31 | SBM | 4041515BG0000128 | 16.07.15 | MEJA URJA NIGAM PVT. LTD. , 5TH FLOOR, SANGAM PALACE, CIVIL LINES, ALLAHABAD | 89,000 | 21.05.16 | EMD against cement supply |
| 32 | SBM | 4041515BG0000116 | 27.06.15 | NTPC LTD. , KAHALGAON SUPER THERMAL POWER PROJECT, KAHALGAON , BIHAR | 93,000 | 03.11.15 | EMD against cement supply |
| 33 | SBM | 4041515BG0000146 | 10.09.15 | BHARTIYA RAIL BIJLEE CO. LTD. , DEHRI ON SONE, DIST. ROHTAS, BIHAR | 93,000 | 03.02.16 | EMD against cement supply |

| Sl. No. | Bank | B.G. no. | Date of Issue | Favouring | Amount | Date of Expiry | Nature |
|---------|------|------------------|---------------|---|-----------|----------------|---------------------------|
| 34 | SBM | 4041515BG0000147 | 14.09.15 | NTPC LIMITED, SINGRAULI SUPER THERMAL POWER STATION, SHAKTI NAGAR, SONEBHADRA | 176,000 | 21.12.15 | EMD against cement supply |
| 35 | SBH | 2027815BG0000131 | 07.09.15 | NTPC LTD. KAHALGAON SUPER THERMAL POWER PROJECT, BHAGALPUR (BIHAR) | 390,000 | 29.03.16 | EMD against cement supply |
| 36 | SBH | 2027814BG0000122 | 02.12.14 | U P RAJKIYA NIRMAN NIGAM LTD. , VISHVESWARIYA BHAWAN, LUCKNOW | 400,000 | 31.03.16 | EMD against cement supply |
| 37 | SBM | 4041515BG0000090 | 28.05.15 | RAIL BIJLEE COMPANY LTD., DEHRI ON SON , DIST. ROHTAS, BIHAR | 429,000 | 30.09.15 | EMD against cement supply |
| 38 | SBH | 2027813BG0000037 | 23.03.13 | U P STATE BRIDGE CORPORATION LTD., LUCKNOW | 500,000 | 31.12.15 | EMD against cement supply |
| 39 | SBH | 2027813BG0000038 | 23.03.13 | U P STATE BRIDGE CORPORATION LTD., LUCKNOW | 500,000 | 31.12.15 | EMD against cement supply |
| 40 | SBM | 4041515BG0000156 | 17.09.15 | NTPC LTD. , TANDA THERMAL POWER PROJECT, VIDUT NAGAR, DISTT: AMBEDKARNAGR | 520,000 | 31.03.16 | EMD against cement supply |
| 41 | SBM | 4041515BG0000091 | 28.05.15 | NTPC LIMITED, TANDA THERMAL POWER PROJECT, AMBEDKARNAGAR | 700,000 | 31.03.16 | EMD against cement supply |
| 42 | SBM | 4041515BG0000089 | 28.05.15 | MEJA URJA NIGAM PVT. LTD. , 5TH FLOOR, SANGAM PALACE, CIVIL LINES, ALLAHABAD | 734,000 | 31.12.15 | EMD against cement supply |
| 43 | SBH | 2027813BG0000013 | 15.01.13 | EXECUTIVE ENG. PARIYOJNA BHANDER, KHAND KANPUR, VINOBA NAGAR, JUHI, KANPUR | 2,000,000 | 31.03.16 | EMD against cement supply |
| 44 | SBM | 4074709BG0000059 | 14.07.09 | GOV. OF HARYANA, DIRECTOR, SUPPLIES & DISPOSAL, CHANDIGARH | 2,085,000 | 30.11.15 | EMD against cement supply |
| 45 | SBM | 4041515BG0000100 | 08.06.15 | NHPC LIMITED, NHPC OFFICE COMPLEX , SECTOR - 33, FARIDABAD-121003, HARYANA | 8,060,834 | 31.05.16 | EMD against cement supply |
| 46 | SBM | 4041516BG0000031 | 15.02.16 | NTPC LIMITED, FERAZI GANDHI UNCHAHR THERMAL POWER STATION, REABARELI | 65,000 | 27.08.16 | EMD against cement supply |
| 47 | SBM | 4041515BG0000203 | 29.12.15 | MEJA URJA NIGAM PVT. LTD. , 5TH FLOOR, SANGAM PALACE, CIVIL LINES, ALLAHABAD | 70,000 | 17.10.16 | EMD against cement supply |
| 48 | SBH | 2027816BG0000008 | 13.01.16 | KANTI BIJLEE UTPADAN NIGAM LTD. , P.O.-KANTI THERMAL DISTT: MUZAFFARPUR | 104,000 | 15.04.16 | EMD against cement supply |
| 49 | SBM | 4041516BG0000025 | 04.02.16 | MEJA URJA NIGAM PVT. LTD. , 5TH FLOOR, SANGAM PALACE, CIVIL LINES, | 146,000 | 05.08.16 | EMD against cement supply |

| Sl. No. | Bank | B.G. no. | Date of Issue | Favouring | Amount | Date of Expiry | Nature |
|---------|------|------------------|---------------|--|-----------|----------------|---------------------------|
| | | | | ALLAHABAD | | | |
| 50 | SBM | 4041515BG0000186 | 19.11.15 | NTPC LTD. , NTPC BHAWA, SCOPE COMPLEX-7, INSTITUTIONAL AREA, LODHI ROAD, ND. | 149,000 | 16.05.16 | EMD against cement supply |
| 51 | SBM | 4041515BG0000188 | 19.11.15 | NTPC LTD. , NTPC BHAWA, SCOPE COMPLEX-7, INSTITUTIONAL AREA, LODHI ROAD, ND. | 171,000 | 19.05.16 | EMD against cement supply |
| 52 | SBM | 4041516BG0000026 | 04.02.16 | NTPC LIMITED, SHAKTI NAGAR, SONEBHADRA | 176,000 | 24.05.16 | EMD against cement supply |
| 53 | SBM | 4041516BG0000037 | 18.02.16 | NTPC LTD. BARH SUPER THERMAL POWER PROJECT, BARH, DISTT PATNA (BIHAR) | 182,000 | 12.06.16 | EMD against cement supply |
| 54 | SBH | 2027815BG0000173 | 16.12.15 | NTPC LTD. BARH SUPER THERMAL POWER PROJECT, BARH, DISTT PATNA (BIHAR) | 245,000 | 15.04.16 | EMD against cement supply |
| 55 | SBM | 4041516BG0000035 | 15.02.16 | MEJA URJA NIGAM PVT. LTD. , 5TH FLOOR, SANGAM PALACE, CIVIL LINES, ALLAHABAD | 287,000 | 18.12.16 | EMD against cement supply |
| 56 | SBH | 2027815BG0000179 | 29.12.15 | NABINAGAR POWER GENERATING COMPANY PVT. LTD. , DISTT. AURANGABAD, BIHAR | 341,000 | 25.04.16 | EMD against cement supply |
| 57 | SBM | 4041515BG0000185 | 16.11.15 | MEJA URJA NIGAM PVT. LTD. , 5TH FLOOR, SANGAM PALACE, CIVIL LINES, ALLAHABAD | 378,000 | 17.09.16 | EMD against cement supply |
| 58 | SBM | 4041516BG0000009 | 21.01.16 | NTPC LTD, RIHAND SUPER THERMAL POWER PROJECT, RIHANDNAGAR, SONEBHADRA | 408,000 | 31.08.16 | EMD against cement supply |
| 59 | SBM | 4041515BG0000178 | 06.11.15 | BHARTIYA RAIL BIJLEE CO. LTD. , DEHRI ON SONE, DISTT. ROHTAS, BIHAR | 498,000 | 15.03.16 | EMD against cement supply |
| 60 | SBM | 4041515BG0000166 | 30.10.15 | NTPC LTD. , TANDA THERMAL POWER PROJECT, VIDUT NAGAR, DISTT: AMBEDKARNAGR | 518,894 | 31.01.17 | EMD against cement supply |
| 61 | SBH | 2027815BG0000180 | 29.12.15 | MEJA URJA NIGAM PVT. LTD. , ALLAHABAD | 615,000 | 02.11.16 | EMD against cement supply |
| 62 | SBM | 4041515BG0000193 | 03.12.15 | NABINAGAR POWER GENERATING CO., AURAANGABAD, BIHAR | 1,020,000 | 28.02.16 | EMD against cement supply |
| 63 | SBM | 4041515BG0000177 | 06.11.15 | NTPC LTD. , TANDA THERMAL POWER PROJECT, VIDUT NAGAR, DISTT: AMBEDKARNAGR | 1,516,000 | 31.03.17 | EMD against cement supply |
| 64 | SBM | 4041516BG0000010 | 22.01.16 | NHPC LIMITED, NHPC OFFICE COMPLEX , SECTOR - 33, FARIDABAD-121003, | 3,600,000 | 31.08.16 | EMD against cement supply |

| Sl. No. | Bank | B.G. no. | Date of Issue | Favouring | Amount | Date of Expiry | Nature |
|---------|---------------|----------------------------------|---------------|---|------------|----------------|-------------------------------|
| | | | | HARYANA | | | |
| 65 | SBM | 4041515BG0000164 | 20.10.15 | NHPC LIMITED, NHPC OFFICE COMPLEX , SECTOR - 33, FARIDABAD-121003, HARYANA | 10,353,600 | 31.08.16 | EMD against cement supply |
| 66 | J & K | 0369FBGJALE82014 | 18.07.14 | ENVIRONMENTAL ENGINEER, PUNJAB POLLUTION CONTROL BOARD, SAS NGR. PATIALA | 300,000 | 31.07.16 | Environmental security |
| 67 | SBM | 4041515BG0000082 | 20.05.15 | TATA MOTORS LIMITED, BOMBAY HOUSE, 24 HOMI MODY STREET, FORT MUMBAI-400 001 | 200,000 | 31.03.17 | Equipment purchase security |
| 68 | J&K Bank | VV/BG-003/2005 | 09.02.05 | Asstt. Excise & Taxation Commissioner, Shimla | 500,000 | 08.02.20 | Excise security |
| 69 | SBH | 2027814BG0000068 | 30.06.14 | NATIONAL FERTILIZERS LTD., CORE-III, SCOPE COMPLEX, LODHI ROAD, ND. | 255,100 | 30.06.16 | Fly ash purchase security |
| 70 | SBH | 2027814BG0000050 | 02.05.14 | NABHA POWER LIMITED, RAJPURA, DIST PATIALA (PUNJAB)-BAGHERI | 14,200,000 | 28.07.16 | Fly ash purchase security |
| 71 | SBH | 2027811BG0000082 | 20.04.11 | CHIEF ENGG. /TH DESIGNS, PUNJAB STATE POWER CORPN LTD, PATIALA | 15,535,800 | 30.04.16 | Fly ash purchase security |
| 72 | OBC | 04070006413 | 06.12.13 | GENERAL MANAGER, DISTRICT INDUSTRIES CENTRE, GOVT. OF HP , SOLAN - FOR BAGA | 3,000,000 | 15.01.17 | Industry registration |
| 73 | BoM-South Ext | 0392/90/05-06 (0039211BG0000056) | 10.01.06 | Municipal Corporation of Chandigarh | 11,645,000 | 30.04.11 | Performance Guarantee |
| 74 | OBC | 04070007212 | 15.06.12 | PUNJAB POLLUTION CONTROL BOARD, PLOT NO. 55, PHASE - II, MOHALI | 2,000,000 | 30.07.16 | Pollution security |
| 75 | SBM | 4041516BG0000038 | 24.02.16 | HIMACHAL PRADESH STATE ELECTRICITY BOARD, SHIMLA | 2,000,000 | 31.03.17 | POWER CONNECTION |
| 76 | SBM | 4041515BG0000081 | 20.05.15 | PASCHIMANCHAL VIDYUT VITRAN NIGAM LTD. , EEEDD-I, UPPCL, BULANDSHAHR | 8,718,202 | 30.06.16 | Power supply security |
| 77 | UBI,Rewa | 37300IGL0001811 | 09.04.2011 | The Regional Controller of Mines IBM, Jabalpur | 476,475 | 31.03.2016 | Progressive/Mine Closure Plan |
| 78 | UBI,Rewa | 37300IGL0001911 | 18.04.2011 | The Regional Controller of Mines IBM, Jabalpur | 2,637,500 | 31.03.2016 | Progressive/Mine Closure Plan |
| 79 | UBI,Rewa | 37300IGL0001013 | 12.04.2013 | The Regional Controller of Mines IBM, Jabalpur | 368,750 | 31.03.2018 | Progressive/Mine Closure Plan |
| 80 | UBI,Rewa | 37300IGL0000612 | 25.04.2012 | The Regional Controller of Mines IBM, Jabalpur | 363,250 | 24.04.2017 | Progressive/Mine Closure Plan |
| 81 | UBI,Rewa | 37300IGL0000913 | 12.04.2013 | The Regional Controller of Mines IBM, Jabalpur | 343,750 | 31.03.2018 | Progressive/Mine Closure Plan |
| 82 | UBI,Rewa | 37300IGL0000814 | 24.05.2014 | The Regional Controller of Mines IBM, Jabalpur | 1,664,250 | 31.03.2019 | Progressive/Mine Closure Plan |
| 83 | UBI,Rewa | 37300IGL0000914 | 24.05.2014 | The Regional Controller of Mines IBM, Jabalpur | 1,356,200 | 31.03.2019 | Progressive/Mine Closure Plan |
| 84 | OBC | 04070004812 | 07.04.12 | The Regional Controller of Mines IBM, Jabalpur | 687,250 | 31.03.17 | Progressive/Mine Closure Plan |
| 85 | SBH | 2027810BG0000142 | 06.09.10 | The Regional Controller of Mines IBM, Jabalpur | 995,000 | 31.12.15 | Progressive/Mine Closure Plan |
| 86 | SBH | 2027814BG0000074 | 15.07.14 | The Regional Controller of Mines IBM, Jabalpur | 1,258,500 | 31.03.19 | Progressive/Mine Closure Plan |
| 87 | SBM | 4041514BG0000095 | 13.05.14 | The Regional Controller of Mines IBM, Dehradun | 1,458,250 | 30.03.19 | Progressive/Mine Closure Plan |
| 88 | OBC | 04070004012 | 22.03.12 | The Regional Controller | 3,058,525 | 31.03.17 | Progressive/Mine |

| Sl. No. | Bank | B.G. no. | Date of Issue | Favouring | Amount | Date of Expiry | Nature |
|---------|---------------|---------------------------------------|---------------|---|------------|----------------|-------------------------------|
| | | | | of Mines IBM, Jabalpur | | | Closure Plan |
| 89 | SBH | 2027814BG0000073 | 15.07.14 | The Regional Controller of Mines IBM, Jabalpur | 4,748,750 | 31.03.19 | Progressive/Mine Closure Plan |
| 90 | BoM-South Ext | BOM/0392/29/07-08 (0039211BG0000105) | 11.09.07 | The Regional Controller of Mines IBM, Dehradun | 1,244,750 | 10.09.17 | Progressive/Mine Closure Plan |
| 91 | BoM-South Ext | BOM/0392/26/07-08 (0039211BG0000103) | 11.08.07 | The Regional Controller of Mines IBM, Jabalpur | 1,605,250 | 10.08.17 | Progressive/Mine Closure Plan |
| 92 | BoM-South Ext | BOM/0392/28/07-08 (0039211BG0000104) | 11.09.07 | The Regional Controller of Mines IBM, Jabalpur | 5,987,500 | 10.09.17 | Progressive/Mine Closure Plan |
| 93 | BoM-South Ext | 0039212BG0000371 | 01.03.12 | The Regional Controller of Mines IBM, Hyderabad | 1,594,000 | 28.02.17 | Progressive/Mine Closure Plan |
| 94 | UBI,Rewa | 37300IGL0001214 | 28.07.2014 | The Regional Controller of Mines IBM, Jabalpur | 1,625,000 | 31.03.2019 | Progressive/Mine Closure Plan |
| 95 | UBI,Rewa | 37300IGL0001314 | 17.10.2014 | The Regional Controller of Mines IBM, Jabalpur | 153,500 | 31.03.2019 | Progressive/Mine Closure Plan |
| 96 | SBM | 4041515BG0000112 | 25.06.15 | THE PRESIDENT OF INDIA, THROUGH FA&CAO WST CENTRAL RAILWAYS, JABALPUR, MP. | 3,000,000 | 31.12.17 | Railway freight |
| 97 | SBM | 4041515BG0000093 | 29.05.15 | THE PRESIDENT OF INDIA, THE CHIEF COMMERCIAL MANAGER, WEST CENTRAL RAILWAYS, JABALPUR | 15,597,641 | 30.06.16 | Railway freight |
| 98 | SBM | 4041515BG0000108 | 19.06.15 | THE ADDITIONAL CONTROLLER OF STORES, SHIMLA (H.P.) | 1,000,000 | 30.06.16 | Registration security |
| 99 | BoM-South Ext | 0392/100/05-06 (0039211BG0000058) | 02.02.06 | The Commissioner of Customs | 32,819,284 | 01.02.17 | Regn. Of Project Imports |
| 100 | BoM-South Ext | BOM/0392/12/08-09 (0039211BG0000112) | 07.07.08 | The Commissioner of Customs | 709,628 | 06.07.16 | Regn. Of Project Imports |
| 101 | BoM-South Ext | BOM/0392/66/09-10 (0039211BG0000150) | 28.10.09 | The Commissioner of Customs | 42,787,406 | 27.10.16 | Regn. Of Project Imports |
| 102 | BoM-South Ext | BOM/0392/71/09-10 (0039211BG0000153) | 24.11.09 | The Commissioner of Customs | 2,802,005 | 23.11.16 | Regn. Of Project Imports |
| 103 | BoM-South Ext | BOM/0392/88/09-10 (0039211BG0000167) | 14.01.10 | The Commissioner of Customs | 11,118,277 | 13.01.17 | Regn. Of Project Imports |
| 104 | BoM-South Ext | BOM/0392/37/10-11 (0039211BG0000100) | 03.07.10 | The Commissioner of Customs | 2,751,354 | 02.07.16 | Regn. Of Project Imports |
| 105 | BoM-South Ext | BOM/0392/50/10-11 (0039210BG0000110) | 16.08.10 | The Commissioner of Customs | 6,183,000 | 14.08.16 | Regn. Of Project Imports |
| 106 | BoM-South Ext | BOM/0392/106/10-11 (0039211BG0000018) | 19.02.11 | The Commissioner of Customs | 8,852,835 | 18.02.17 | Regn. Of Project Imports |
| 107 | BoM-South Ext | BOM/0392/122/10-11 (0039211BG0000036) | 07.03.11 | The Commissioner of Customs | 9,857,734 | 06.03.17 | Regn. Of Project Imports |
| 108 | BoM-South Ext | 0039211BG0000224 | 26.05.11 | The Commissioner of Customs | 4,431,044 | 25.05.16 | Regn. Of Project Imports |
| 109 | BoM-South Ext | 0039211BG0000248 | 07.07.11 | The Commissioner of Customs | 3,448,800 | 06.07.16 | Regn. Of Project Imports |
| 110 | BoM-South Ext | 0039211BG0000247 | 07.07.11 | The Commissioner of Customs | 200,100 | 06.07.16 | Regn. Of Project Imports |
| 111 | BoM-South Ext | 0039211BG0000269 | 25.08.11 | The Commissioner of Customs | 1,643,895 | 24.08.16 | Regn. Of Project Imports |
| 112 | BoM-South Ext | 0039211BG0000268 | 25.08.11 | The Commissioner of Customs | 1,169,223 | 24.08.16 | Regn. Of Project Imports |
| 113 | BoM-South Ext | 0039211BG0000267 | 25.08.11 | The Commissioner of Customs | 540,529 | 24.08.16 | Regn. Of Project Imports |
| 114 | BoM-South Ext | 0039211BG0000271 | 30.08.11 | The Commissioner of Customs | 10,000,000 | 29.08.16 | Regn. Of Project Imports |
| 115 | OBC VV | 04070004908 (04070011108) | 17.09.08 | The Commissioner of Customs | 14,319,163 | 16.09.16 | Regn. Of Project Imports |
| 116 | OBC VV | 04070003909 | 30.04.09 | The Commissioner of Customs- JHCP -I | 935,983 | 29.04.16 | Regn. Of Project Imports |
| 117 | SBM | 4027806BG0000133 | 24.04.06 | EXCISE AND TAXATION OFFICER CUM ASSESSING AUTHORITY, PANIPAT | 100,000 | 30.09.15 | Sales Tax Registration |
| 118 | BoM-South Ext | BOM/0392/19/09-10 (0039211BG0000132) | 13.06.09 | Indian Oil Corporation Limited | 5,000,000 | 31.03.17 | Security To IOCL |

| Sl. No. | Bank | B.G. no. | Date of Issue | Favouring | Amount | Date of Expiry | Nature |
|---------|---------------|---|---------------|--|--------------------|----------------|-------------------------|
| 119 | BoM-South Ext | BOM/0392/39/09-10 (0039210BG0000046) | 16.07.09 | Indian Oil Corporation Limited | 5,000,000 | 31.03.17 | Security To IOCL |
| 120 | OBC | 000704070000214 | 08.02.14 | POWER GRID CORPORATION INDIA LTD. B-9 QUTAB IND. AREA, N.D. | 100,000 | 15.02.17 | TRANSMISSTION LINE |
| 121 | OBC | 000704070000314 | 08.02.14 | POWER GRID CORPORATION INDIA LTD. B-9 QUTAB IND. AREA, N.D. | 100,000 | 15.02.17 | TRANSMISSTION LINE |
| 130 | SBM | 4041515BG0000063 | 25.04.15 | THE F A & CAO , PARADIP PORT TRUST , JAGATSINGHPUR, ODISHA | 1,935,000 | 30.06.16 | Warehouse Rent security |
| | | SUB TOTAL | | | 850,704,297 | | |

SCHEDULE IV

LIST OF JAL CEMENT PLANTS

| Sr | Location | Plant Type | Operational | | Under Implementation | | Total | |
|----|--------------|------------|-------------|-------------|----------------------|----------|-------------|-------------|
| | | | Clinker | Cement | Clinker | Cement | Clinker | Cement |
| 1 | Dalla | IC | 2.1 | 0.5 | | | 2.1 | 0.5 |
| 2 | JP Super | C | | | 2.3 | | 2.3 | |
| 3 | Tanda | GU | | 1.0 | | | | 1.0 |
| 4 | Sikanderabad | GU | | 1.0 | | | | 1.0 |
| 5 | Baga | IC | 3.3 | 1.7 | | | 3.3 | 1.7 |
| 6 | Bagheri | GU | | 2 | | | | 2.0 |
| 7 | Roorkee | GU | | 1.1 | | | | 1.1 |
| 8 | Bela | IC | 2.1 | 2.6 | | | 2.1 | 2.6 |
| 9 | Sidhi | IC | 3.1 | 2.3 | | | 3.1 | 2.3 |
| | TOTAL | | 10.6 | 12.2 | 2.3 | 0 | 12.9 | 12.2 |

IC: Integrated Plant ; GU: Grinding Unit

Includes the Bara cement grinding unit, an under implementation 4 million tones per annum cement grinding unit in Bara, Uttar Pradesh, is an unit of PPGCL which is a subsidiary of JPVL, which in turn is a subsidiary of the Transferor1.

SCHEDULE V

IDENTIFIED CAPITAL COMMITMENTS

| Particulars | Rs Crores |
|--------------------------------------|------------------|
| Mining land at Dalla (Blocks 1 to 4) | 29 |
| Hinauti Mines | 22 |
| Total | 51 |

SCHEDULE VI

LINE ITEMS FOR CALCULATION OF FINANCIAL INDEBTEDNESS

Heads of Financial Indebtedness

| PARTICULARS |
|---|
| Other Long-term Liabilities (SD of SPs' and Transporters) |
| Borrowings / Term Loans |
| Capital Suppliers & Retention money |
| TOTAL FINANCIAL INDEBTNESS |

SCHEDULE VII

TERMS OF THE JAL NCDS

Face Value: Rs. 10,00,000/- (Rupees Ten Lakhs) per NCD

Tenor: 3 months

Coupon: Prevailing yield for a similar issuer and instrument (of same tenor and rating, if applicable) arrived at on the basis of quotes from select banks taken on the Business Day prior to the Closing Date

Coupon maturity: On maturity

SCHEDULE VIII
LINE ITEMS FOR CALCULATION OF NET WORKING CAPITAL

Head of Net Working Capital

| PARTICULARS |
|--|
| CURRENT ASSETS |
| 1. INVENTORIES |
| (As per inventories taken, valued & certified by the Management) |
| a) Raw Materials |
| b) Stores & Spare Parts |
| c) Finished Goods |
| d) Stock-in-Process |
| 2. TRADE RECEIVABLES |
| 3A - CASH AND BANK BALANCES |
| a) Cash |
| b) Balance with Scheduled Banks |
| - In Current Accounts in INR |
| c) Term Deposit with Original Maturity |
| of three months or less |
| 3B - OTHER BANK BALANCES |
| a) Short Term Deposits with Banks |
| (as per Remaining Maturity as on balance sheet date) |
| (pledged with banks & government deptt.) |
| b) Long term Deposits with Banks |
| (more than 12 months) |
| 4. LOANS AND ADVANCES |
| a) IncomeTax deducted at source* |
| b) Deposits with Public Bodies & Government Deptts. |
| Govt. Deptts & Public Bodies |
| Other Deposits |
| c) Deposit with SEB |
| d) Advances to Suppliers, Contractors & Others |
| e) Advances to Capital Suppliers in normal course of business |
| f) Staff Imprest & Advances in normal course of business |
| g) Prepaid Expenses |
| h) Claims and Refunds Receivable in normal course of business |
| 5. OTHERS CURRENT ASSETS |
| a) Interest accrued on Fixed Deposits & others |
| b) Other receivable |

| PARTICULARS |
|---|
| |
| |
| TOTAL CURRENT ASSETS |
| |
| CURRENT LIABILITIES |
| |
| 1. SHORT-TERM BORROWINGS |
| SECURED LOANS |
| Working Capital Loans from Banks |
| (Secured against hypothecation of Stocks & Debtors |
| and Fixed Deposits) |
| a) Loans from Banks (Cash Credit) |
| b) Short Term Loan from Banks (Pre-shipment/Demand Loan) |
| c) Short Term Loan – Revolved LC |
| d) Bills Discounting |
| |
| |
| 2. TRADE PAYABLES |
| Sundry Creditors |
| - Others |
| |
| 3. OTHER CURRENT LIABILITIES |
| Current maturities of Long term Debt (Secured Loans) |
| a) Advances from Customers |
| b) Other Payables |
| --- Statutory Dues |
| --- Staff Dues |
| --- Other Creditors |
| |
| 4. SHORT-TERM PROVISIONS |
| a) Gratuity |
| b) Leave Encashment |
| |
| 5. Provision for Adjustments (if unpaid on closing) As per table in Annexure A |
| |
| TOTAL CURRENT LIABILITIES |
| |
| NET WORKING CAPITAL (CA-CL) |
| |
| * Applicable only in case of Part B |

ANNEXURE A

Heads - Provision for Adjustments (if unpaid on closing)

| PARTICULARS |
|--|
| Capital Commitment - Dalla Mining land and Hinauti Forest land |
| NPV adjustment for UP Super to the extent pending by closing - if liability is crystalised before closing but not paid |
| Royalty on Shale for past period along with interest and penalty, if any |
| Site Restoration for mines |
| Cenvat Credit wrongly availed on Steel, etc along with interest and penalty, if any |
| Cenvat on GTA (Dalla and Baga Plant) along with interest and penalty, if any |
| Liability for Bonus as per amendment in POBA |
| Liability for payment under Wage Board Settlement |
| RPO liability |
| PAT liability |
| Statutory Liabilities along with interest on delayed payment and penalty (which are unpaid and not provided in the books) |
| Unfunded and Unprovided dues related to PF along with Interest |

SCHEDULE IX

DESCRIPTION OF THE JCCL BUSINESS

The term “JCCL Business” means the undertakings, business, goodwill, activities and operations of Transferor 2 pertaining to its integrated cement manufacturing unit Balaji at Budawada, Krishna District, State of Andhra Pradesh on a going concern basis as on the Completion Date, and shall mean and include:

- (1) All assets and properties pertaining to the integrated cement manufacturing unit Balaji and the captive power plants of this unit situated in at Budawada, Krishna District, State of Andhra Pradesh;

All land as set out in **Schedule IX-A** hereto and all buildings as set out in **Schedule IX-B**, all mining, heavy equipment, heavy and light vehicles and all other assets as detailed in the fixed assets register of the above units.

- (2) The integrated unit located at **Balaji, Budawada** and as part of such integrated unit:

- (i) All the mines including applications for mining leases with all necessary licenses, approvals, clearances, all mine infrastructures standing on the mining lease land and surface rights; all letter of intent; all prospecting licenses, whether already granted or under application, totalling to 629.22 Ha;

- (ii) Land already acquired (as per Schedule-1X A)

| Sl.No. | Type of Land | Area (Ha) |
|--------|------------------------------|----------------|
| 1 | Mines | 629.22 |
| 2 | Plant & Other Infrastructure | 169.743 |
| 3 | Other | - |
| | Total | 798.963 |

- (iii) Government land in the process of acquisition 18.53 Ha

- (iv) Pyro: 6 stage, 2 string, in-line calciner 10000 TPD Kiln (FLS 6M Dia X 95 M Long)

- (a) Cement Mill: HRP(3.0)+Ball Mill UMS 4.6 X 16 M(FLS) : 280 (PPC) TPH

- (b) Cement Mill: Ball Mill UMS 4.6 X 16 M (FLS): 160 (OPC) TPH

- (c) Cement Mill: MVR5600 (PFEIFFER): 320 (PPC) TPH

- (v) Raw Mill: PFEIFFER (MPS 5000B): 450 tph (2 Nos.)

- (vi) Coal Mill: PFEIFFER (MPS 3070 BK) 58 tph (2 Nos)

- (vii) DG: 2.25 MVA (Cummins/ Stamford) : 8 Nos.

- (viii) CPP: (25+35= 60) MW
 - (ix) In plant Railway Siding
 - (x) Water pipeline, including associates pumps, of a length of approx. 12 km
 - (xi) Staff colony including family accommodation, bachelor accommodation as currently in existence
 - (xii) Fiscal incentives: Any fiscal benefit/ incentive, in respect of the unit which relate to the period post the Completion Date, as per applicable policy/order, under Andhra Pradesh Industrial Investment Promotion Policy 2005-2010 for reimbursement of Power Consumption Charges and refund of AP VAT and CST.
- (3) As on the Completion Date, all agreements including suppliers contracts.
 - (4) All earnest moneys and/or security deposits paid by Transferor2 in connection with or exclusively relating to JCCL Business as on the Completion Date;
 - (5) All permanent employees employed/engaged with the JCCL Business, including security as on the Completion Date other than Excluded Employees;
 - (6) all books, records, files, papers, engineering and process information, computer programmes, software licenses (whether proprietary or otherwise), drawings, manuals, data, catalogues, quotations, sales and advertising material, lists of present and former customers and suppliers, customer credit information, customer pricing information, and other records whether in physical or electronic form. It is hereby clarified that any record or document which does not form part of the JCCL Business including relating to sales and advertising material, lists of present and former customers, customer credit information, customer pricing information and other similar records whether in physical or electronic form shall not be transferred.
 - (7) Liabilities
 - (i) the liabilities which arise out of the activities or operations of the JCCL Business:
 - (ii) the specific loans or borrowings (including debentures) raised, incurred and utilized solely for the activities, or operations of the JCCL Business,

It is clarified that no liability including contingent liability disclosed in the balance sheet of the JCCL Business on the Completion Date provided to the Transferee, other than those included in the JCCL Financial Indebtedness and JCCL Net Working Capital or guarantees listed in **Schedule XI B** of the Master Implementation Agreement or any similar instruments by whatsoever name, shall be acquired by the Transferee and be included in and JCCL Business. It is clarified that any capital commitment made by Transferor2 at the request of the Transferee, upto the Completion Date, shall not be included in the JCCL Financial Indebtedness and shall be paid by the Transferee.

Schedule IXC and IXD comprises list of heavy and light vehicles and other equipment's to be transferred to Transferee. In the event there is any inconsistency between Schedule IX C and IX D on one hand and Schedule X on the other hand, Parties agree that Schedule IX C and IX D will prevail.

SCHEDULE IXA

Balaji

| Sl. No. | Type of Land (Purchased/ Awarded/ Govt. /Other(to be specified)) | Village | Khasra No | Area in Ha | ML / PL (If applicable) | Current Use (Mining / Plant & Other Infra) |
|----------------|---|----------------|--|-------------------|--------------------------------|---|
| 1 | Patta Land (Purchased) | Budawada | One third share of '81/3,82/1,8 2/2,83/3,84/ 2,85/1,87 | 3.343 | NA | Plant & Other Infra |
| 2 | Patta Land (Purchased) | Budawada | one third share of '81/3,82/1,8 2/2,83/3,84/ 2,85/1,87 | 3.343 | NA | Plant & Other Infra |
| 3 | Patta Land (Purchased) | Budawada | one third share of '81/3,82/1,8 2/2,83/3,84/ 2,85/1,87 | 3.343 | NA | Plant & Other Infra |
| 4 | Patta Land (Purchased) | Budawada | 85/2 | 0.911 | NA | Plant & Other Infra |
| 5 | Patta Land (Purchased) | Budawada | 86 | 1.542 | NA | Plant & Other Infra |
| 6 | Patta Land (Purchased) | Budawada | 97/1,98,99,100,101/1,101/3,97/3 | 6.653 | NA | Plant & Other Infra |
| 7 | Patta Land (Purchased) | Budawada | 105/4 | 0.776 | NA | Plant & Other Infra |
| 8 | Patta Land (Purchased) | Budawada | 105/5 | 0.110 | NA | Plant & Other Infra |
| 9 | Patta Land (Purchased) | Budawada | 105/8 | 0.567 | NA | Plant & Other Infra |
| 10 | Patta Land (Purchased) | Budawada | 105/9 | 0.647 | NA | Plant & Other Infra |
| 11 | Patta Land (Purchased) | Budawada | 88/2 | 0.983 | NA | Plant & Other Infra |
| 12 | Patta Land | Budawada | 88/1 | 0.983 | NA | Plant & |

| Sl. No. | Type of Land (Purchased/ Awarded/ Govt. /Other(to be specified)) | Village | Khasra No | Area in Ha | ML / PL (If applicable) | Current Use (Mining / Plant & Other Infra) |
|---------|--|----------|------------|------------|-------------------------|--|
| | (Purchased) | | | | | Other Infra |
| 13 | Patta Land (Purchased) | Budawada | 83/1,84/1 | 0.478 | NA | Plant & Other Infra |
| 14 | Patta Land (Purchased) | Budawada | 83/1,84/1 | 0.453 | NA | Plant & Other Infra |
| 15 | Patta Land (Purchased) | Budawada | 313/2 | 0.295 | NA | Plant & Other Infra |
| 16 | Patta Land (Purchased) | Budawada | 314 | 1.103 | NA | Plant & Other Infra |
| 17 | Patta Land (Purchased) | Budawada | 315 | 1.137 | NA | Plant & Other Infra |
| 18 | Patta Land (Purchased) | Budawada | 105/5 | 0.414 | NA | Plant & Other Infra |
| 19 | Patta Land (Purchased) | Budawada | 83/1,'84/1 | 0.478 | NA | Plant & Other Infra |
| 20 | Patta Land (Purchased) | Budawada | 90 | 0.967 | NA | Plant & Other Infra |
| 21 | Patta Land (Purchased) | Budawada | 83/1,84/1 | 0.453 | NA | Plant & Other Infra |
| 22 | Patta Land (Purchased) | Budawada | 102/2 | 0.385 | NA | Plant & Other Infra |
| 23 | Patta Land (Purchased) | Budawada | 102/2 | 0.656 | NA | Plant & Other Infra |
| 24 | Patta Land (Purchased) | Budawada | 102/2 | 0.656 | NA | Plant & Other Infra |
| 25 | Patta Land (Purchased) | Budawada | 102/2 | 2.465 | NA | Plant & Other Infra |
| 26 | Patta Land (Purchased) | Budawada | 82/3 | 1.530 | NA | Plant & Other |

| Sl. No. | Type of Land (Purchased/ Awarded/ Govt. /Other(to be specified)) | Village | Khasra No | Area in Ha | ML / PL (If applicable) | Current Use (Mining / Plant & Other Infra) |
|---------|--|----------|-----------|------------|-------------------------|--|
| | | | | | | Infra |
| 27 | Patta Land (Purchased) | Budawada | 82/3 | 0.809 | NA | Plant & Other Infra |
| 28 | Patta Land (Purchased) | Budawada | 93,97/1 | 0.906 | NA | Plant & Other Infra |
| 29 | Patta Land (Purchased) | Budawada | 93,97/1 | 0.906 | NA | Plant & Other Infra |
| 30 | Patta Land (Purchased) | Budawada | 93,97/1 | 0.906 | NA | Plant & Other Infra |
| 31 | Patta Land (Purchased) | Budawada | 105/7 | 0.320 | NA | Plant & Other Infra |
| 32 | Patta Land (Purchased) | Budawada | 104/3 | 0.395 | NA | Plant & Other Infra |
| 33 | Patta Land (Purchased) | Budawada | 105/10 | 0.609 | NA | Plant & Other Infra |
| 34 | Patta Land (Purchased) | Budawada | 36/3 | 0.328 | NA | Plant & Other Infra |
| 35 | Patta Land (Purchased) | Budawada | 41/1 | 0.293 | NA | Plant & Other Infra |
| 36 | Patta Land (Purchased) | Budawada | 104/2 | 0.342 | NA | Plant & Other Infra |
| 37 | Patta Land (Purchased) | Budawada | 40/2 | 1.457 | NA | Plant & Other Infra |
| 38 | Patta Land (Purchased) | Budawada | 41/1 | 0.206 | NA | Plant & Other Infra |
| 39 | Patta Land (Purchased) | Budawada | 41/1 | 0.603 | NA | Plant & Other Infra |
| 40 | Patta Land (Purchased) | Budawada | 40/2 | 0.728 | NA | Plant & Other Infra |

| Sl. No. | Type of Land (Purchased/ Awarded/ Govt. /Other(to be specified)) | Village | Khasra No | Area in Ha | ML / PL (If applicable) | Current Use (Mining / Plant & Other Infra) |
|---------|--|----------|----------------|------------|-------------------------|--|
| 41 | Patta Land (Purchased) | Budawada | 41/1 | 0.293 | NA | Plant & Other Infra |
| 42 | Patta Land (Purchased) | Budawada | 104/2 | 0.342 | NA | Plant & Other Infra |
| 43 | Patta Land (Purchased) | Budawada | 104/3 | 0.395 | NA | Plant & Other Infra |
| 44 | Patta Land (Purchased) | Budawada | 40/2 | 0.728 | NA | Plant & Other Infra |
| 45 | Patta Land (Purchased) | Budawada | 85/2,86 | 0.704 | NA | Plant & Other Infra |
| 46 | Patta Land (Purchased) | Budawada | 85/2,86 | 0.704 | NA | Plant & Other Infra |
| 47 | Patta Land (Purchased) | Budawada | 101 | 1.420 | NA | Plant & Other Infra |
| 48 | Patta Land (Purchased) | Budawada | 97/3,98,99,100 | 1.926 | NA | Plant & Other Infra |
| 49 | Patta Land (Purchased) | Budawada | 97/3,98,99,100 | 1.926 | NA | Plant & Other Infra |
| 50 | Patta Land (Purchased) | Budawada | 89 | 0.291 | NA | Plant & Other Infra |
| 51 | Patta Land (Purchased) | Budawada | 83/1,84/1 | 2.396 | NA | Plant & Other Infra |
| 52 | Patta Land (Purchased) | Budawada | 105/5 | 0.741 | NA | Plant & Other Infra |
| 53 | Patta Land (Purchased) | Budawada | 104/3 | 0.395 | NA | Plant & Other Infra |
| 54 | Patta Land (Purchased) | Budawada | 86 | 0.607 | NA | Plant & Other Infra |
| 55 | Patta Land | Budawada | 37 | 0.769 | NA | Plant & |

| Sl. No. | Type of Land (Purchased/ Awarded/ Govt. /Other(to be specified)) | Village | Khasra No | Area in Ha | ML / PL (If applicable) | Current Use (Mining / Plant & Other Infra) |
|---------|--|----------|-----------|------------|-------------------------|--|
| | (Purchased) | | | | | Other Infra |
| 56 | Patta Land (Purchased) | Budawada | 85/2 | 0.498 | NA | Plant & Other Infra |
| 57 | Patta Land (Purchased) | Budawada | 40/4 | 0.202 | NA | Plant & Other Infra |
| 58 | Patta Land (Purchased) | Budawada | 36/1 | 0.478 | NA | Plant & Other Infra |
| 59 | Patta Land (Purchased) | Budawada | 89 | 0.295 | NA | Plant & Other Infra |
| 60 | Patta Land (Purchased) | Budawada | 83/1,84/1 | 0.530 | NA | Plant & Other Infra |
| 61 | Patta Land (Purchased) | Budawada | 41/1 | 0.550 | NA | Plant & Other Infra |
| 62 | Patta Land (Purchased) | Budawada | 41/1 | 0.538 | NA | Plant & Other Infra |
| 63 | Patta Land (Purchased) | Budawada | 36/2 | 0.461 | NA | Plant & Other Infra |
| 64 | Patta Land (Purchased) | Budawada | 160 | 0.688 | NA | Plant & Other Infra |
| 65 | Patta Land (Purchased) | Budawada | 223/1 | 1.619 | NA | Plant & Other Infra |
| 66 | Patta Land (Purchased) | Budawada | 224/1 | 0.065 | NA | Plant & Other Infra |
| 67 | Patta Land (Purchased) | Budawada | 35 | 0.809 | NA | Plant & Other Infra |
| 68 | Patta Land (Purchased) | Budawada | 36/2 | 0.461 | NA | Plant & Other Infra |
| 69 | Patta Land (Purchased) | Budawada | 35 | 0.809 | NA | Plant & Other |

| Sl. No. | Type of Land (Purchased/ Awarded/ Govt. /Other(to be specified)) | Village | Khasra No | Area in Ha | ML / PL (If applicable) | Current Use (Mining / Plant & Other Infra) |
|---------|--|----------|-----------|------------|-------------------------|--|
| | | | | | | Infra |
| 70 | Patta Land (Purchased) | Budawada | 36/2 | 0.461 | NA | Plant & Other Infra |
| 71 | Patta Land (Purchased) | Budawada | 105/6 | 0.513 | NA | Plant & Other Infra |
| 72 | Patta Land (Purchased) | Budawada | 160 | 0.609 | NA | Plant & Other Infra |
| 73 | Patta Land (Purchased) | Budawada | 218/1B | 0.500 | NA | Plant & Other Infra |
| 74 | Patta Land (Purchased) | Budawada | 220/2A | 0.449 | NA | Plant & Other Infra |
| 75 | Patta Land (Purchased) | Budawada | 220/2C | 0.259 | NA | Plant & Other Infra |
| 76 | Patta Land (Purchased) | Budawada | 221/3 | 1.214 | NA | Plant & Other Infra |
| 77 | Patta Land (Purchased) | Budawada | 35 | 0.607 | NA | Plant & Other Infra |
| 78 | Patta Land (Purchased) | Budawada | 233 | 0.170 | NA | Plant & Other Infra |
| 79 | Patta Land (Purchased) | Budawada | 35 | 0.607 | NA | Plant & Other Infra |
| 80 | Patta Land (Purchased) | Budawada | 96 | 0.162 | NA | Plant & Other Infra |
| 81 | Patta Land (Purchased) | Budawada | 223/1 | 0.142 | NA | Plant & Other Infra |
| 82 | Patta Land (Purchased) | Budawada | 35 | 0.202 | NA | Plant & Other Infra |
| 83 | Patta Land (Purchased) | Budawada | 96,223/1 | 0.405 | NA | Plant & Other Infra |

| Sl. No. | Type of Land (Purchased/ Awarded/ Govt. /Other(to be specified)) | Village | Khasra No | Area in Ha | ML / PL (If applicable) | Current Use (Mining / Plant & Other Infra) |
|---------|--|----------|-----------|------------|-------------------------|--|
| 84 | Patta Land (Purchased) | Budawada | 35 | 0.607 | NA | Plant & Other Infra |
| 85 | Patta Land (Purchased) | Budawada | 221/1 | 0.131 | NA | Plant & Other Infra |
| 86 | Patta Land (Purchased) | Budawada | 35 | 0.202 | NA | Plant & Other Infra |
| 87 | Patta Land (Purchased) | Budawada | 222/1 | 0.045 | NA | Plant & Other Infra |
| 88 | Patta Land (Purchased) | Budawada | 35 | 0.607 | NA | Plant & Other Infra |
| 89 | Patta Land (Purchased) | Budawada | 37 | 0.174 | NA | Plant & Other Infra |
| 90 | Patta Land (Purchased) | Budawada | 71/3 | 0.253 | NA | Plant & Other Infra |
| 91 | Patta Land (Purchased) | Budawada | 104/2 | 0.405 | NA | Plant & Other Infra |
| 92 | Patta Land (Purchased) | Budawada | 95/3 | 1.323 | NA | Plant & Other Infra |
| 93 | Patta Land (Purchased) | Budawada | 35 | 1.214 | NA | Plant & Other Infra |
| 94 | Patta Land (Purchased) | Budawada | 71/3 | 0.443 | NA | Plant & Other Infra |
| 95 | Patta Land (Purchased) | Budawada | 104/2 | 0.607 | NA | Plant & Other Infra |
| 96 | Patta Land (Purchased) | Budawada | 72 | 0.405 | NA | Plant & Other Infra |
| 97 | Patta Land (Purchased) | Budawada | 96 | 0.769 | NA | Plant & Other Infra |
| 98 | Patta Land | Budawada | 35 | 1.012 | NA | Plant & |

| Sl. No. | Type of Land (Purchased/ Awarded/ Govt. /Other(to be specified)) | Village | Khasra No | Area in Ha | ML / PL (If applicable) | Current Use (Mining / Plant & Other Infra) |
|---------|--|----------|---------------------------|------------|-------------------------|--|
| | (Purchased) | | | | | Other Infra |
| 99 | Patta Land (Purchased) | Budawada | 36/3 | 0.304 | NA | Plant & Other Infra |
| 100 | Patta Land (Purchased) | Budawada | 36/3 | 0.478 | NA | Plant & Other Infra |
| 101 | Patta Land (Purchased) | Budawada | 35 | 0.809 | NA | Plant & Other Infra |
| 102 | Patta Land (Purchased) | Budawada | 36/2 | 0.461 | NA | Plant & Other Infra |
| 103 | Patta Land (Purchased) | Budawada | 104/3 | 0.393 | NA | Plant & Other Infra |
| 104 | Patta Land (Purchased) | Budawada | 96 | 0.202 | NA | Plant & Other Infra |
| 105 | Patta Land (Purchased) | Budawada | 223/1 | 0.055 | NA | Plant & Other Infra |
| 106 | Patta Land (Purchased) | Budawada | 97/1,97/3,100,101/1,101/3 | 6.851 | NA | Plant & Other Infra |
| 107 | Patta Land (Purchased) | Budawada | 95/1 | 0.427 | NA | Plant & Other Infra |
| 108 | Patta Land (Purchased) | Budawada | 95/3 | 1.679 | NA | Plant & Other Infra |
| 109 | Patta Land (Purchased) | Budawada | 222/1,223/1 | 0.809 | NA | Plant & Other Infra |
| 110 | Patta Land (Purchased) | Budawada | 186 | 0.607 | NA | Plant & Other Infra |
| 111 | Patta Land (Purchased) | Budawada | 146/1 | 0.769 | NA | Plant & Other Infra |
| 112 | Patta Land (Purchased) | Budawada | 146/3 | 0.623 | NA | Plant & Other |

| Sl. No. | Type of Land (Purchased/ Awarded/ Govt. /Other(to be specified)) | Village | Khasra No | Area in Ha | ML / PL (If applicable) | Current Use (Mining / Plant & Other Infra) |
|---------|--|----------|-----------|------------|-------------------------|--|
| | | | | | | Infra |
| 113 | Patta Land (Purchased) | Budawada | 145/1 | 0.352 | NA | Plant & Other Infra |
| 114 | Patta Land (Purchased) | Budawada | 148 | 0.405 | NA | Plant & Other Infra |
| 115 | Patta Land (Purchased) | Budawada | 186 | 0.405 | NA | Plant & Other Infra |
| 116 | Patta Land (Purchased) | Budawada | 147/3 | 0.275 | NA | Plant & Other Infra |
| 117 | Patta Land (Purchased) | Budawada | 186 | 0.214 | NA | Plant & Other Infra |
| 118 | Patta Land (Purchased) | Budawada | 186 | 0.214 | NA | Plant & Other Infra |
| 119 | Patta Land (Purchased) | Budawada | 107/1 | 0.304 | NA | Plant & Other Infra |
| 120 | Patta Land (Purchased) | Budawada | 153 | 1.190 | NA | Plant & Other Infra |
| 121 | Patta Land (Purchased) | Budawada | 186 | 0.202 | NA | Plant & Other Infra |
| 122 | Patta Land (Purchased) | Budawada | 145/3 | 0.482 | NA | Plant & Other Infra |
| 123 | Patta Land (Purchased) | Budawada | 145/2A | 0.121 | NA | Plant & Other Infra |
| 124 | Patta Land (Purchased) | Budawada | 145/2C | 0.198 | NA | Plant & Other Infra |
| 125 | Patta Land (Purchased) | Budawada | 186 | 0.405 | NA | Plant & Other Infra |
| 126 | Patta Land (Purchased) | Budawada | 147/1 | 0.304 | NA | Plant & Other Infra |

| Sl. No. | Type of Land (Purchased/ Awarded/ Govt. /Other(to be specified)) | Village | Khasra No | Area in Ha | ML / PL (If applicable) | Current Use (Mining / Plant & Other Infra) |
|---------|--|----------|-----------|------------|-------------------------|--|
| 127 | Patta Land (Purchased) | Budawada | 145/3 | 0.631 | NA | Plant & Other Infra |
| 128 | Patta Land (Purchased) | Budawada | 148 | 0.425 | NA | Plant & Other Infra |
| 129 | Patta Land (Purchased) | Budawada | 145/1 | 0.386 | NA | Plant & Other Infra |
| 130 | Patta Land (Purchased) | Budawada | 154/3 | 0.174 | NA | Plant & Other Infra |
| 131 | Patta Land (Purchased) | Budawada | 148 | 0.093 | NA | Plant & Other Infra |
| 132 | Patta Land (Purchased) | Budawada | 154/1 | 1.133 | NA | Plant & Other Infra |
| 133 | Patta Land (Purchased) | Budawada | 146/1 | 0.765 | NA | Plant & Other Infra |
| 134 | Patta Land (Purchased) | Budawada | 187 | 0.809 | NA | Plant & Other Infra |
| 135 | Patta Land (Purchased) | Budawada | 187 | 0.809 | NA | Plant & Other Infra |
| 136 | Patta Land (Purchased) | Budawada | 151 | 0.575 | NA | Plant & Other Infra |
| 137 | Patta Land (Purchased) | Budawada | 153 | 0.231 | NA | Plant & Other Infra |
| 138 | Patta Land (Purchased) | Budawada | 223/1 | 0.304 | NA | Plant & Other Infra |
| 139 | Patta Land (Purchased) | Budawada | 152 | 0.202 | NA | Plant & Other Infra |
| 140 | Patta Land (Purchased) | Budawada | 147/1 | 0.591 | NA | Plant & Other Infra |
| 141 | Patta Land | Budawada | 38/2 | 1.234 | NA | Plant & |

| Sl. No. | Type of Land (Purchased/ Awarded/ Govt. /Other(to be specified)) | Village | Khasra No | Area in Ha | ML / PL (If applicable) | Current Use (Mining / Plant & Other Infra) |
|---------|--|----------|-----------|------------|-------------------------|--|
| | (Purchased) | | | | | Other Infra |
| 142 | Patta Land (Purchased) | Budawada | 40/3 | 1.603 | NA | Plant & Other Infra |
| 143 | Patta Land (Purchased) | Budawada | 38/2 | 0.745 | NA | Plant & Other Infra |
| 144 | Patta Land (Purchased) | Budawada | 41/2 | 0.882 | NA | Plant & Other Infra |
| 145 | Patta Land (Purchased) | Budawada | 38/2 | 0.643 | NA | Plant & Other Infra |
| 146 | Patta Land (Purchased) | Budawada | 41/1 | 0.101 | NA | Plant & Other Infra |
| 147 | Patta Land (Purchased) | Budawada | 38/3 | 2.307 | NA | Plant & Other Infra |
| 148 | Patta Land (Purchased) | Budawada | 86 | 0.607 | NA | Plant & Other Infra |
| 149 | Patta Land (Purchased) | Budawada | 71/3 | 0.607 | NA | Plant & Other Infra |
| 150 | Patta Land (Purchased) | Budawada | 72 | 0.405 | NA | Plant & Other Infra |
| 151 | Patta Land (Purchased) | Budawada | 72 | 0.607 | NA | Plant & Other Infra |
| 152 | Patta Land (Purchased) | Budawada | 72 | 0.304 | NA | Plant & Other Infra |
| 153 | Patta Land (Purchased) | Budawada | 71/3 | 0.607 | NA | Plant & Other Infra |
| 154 | Patta Land (Purchased) | Budawada | 36/1 | 0.231 | NA | Plant & Other Infra |
| 155 | Patta Land (Purchased) | Budawada | 36/1 | 0.231 | NA | Plant & Other |

| Sl. No. | Type of Land (Purchased/ Awarded/ Govt. /Other(to be specified)) | Village | Khasra No | Area in Ha | ML / PL (If applicable) | Current Use (Mining / Plant & Other Infra) |
|---------|--|----------|-----------|------------|-------------------------|--|
| | | | | | | Infra |
| 156 | Patta Land (Purchased) | Budawada | 35 | 0.182 | NA | Plant & Other Infra |
| 157 | Patta Land (Purchased) | Budawada | 72 | 0.607 | NA | Plant & Other Infra |
| 158 | Patta Land (Purchased) | Budawada | 72, 102/1 | 0.809 | NA | Plant & Other Infra |
| 159 | Patta Land (Purchased) | Budawada | 145/2C | 0.121 | NA | Plant & Other Infra |
| 160 | Patta Land (Purchased) | Budawada | 145/2C | 0.749 | NA | Plant & Other Infra |
| 161 | Patta Land (Purchased) | Budawada | 142 | 0.834 | NA | Plant & Other Infra |
| 162 | Patta Land (Purchased) | Budawada | 142 | 0.858 | NA | Plant & Other Infra |
| 163 | Patta Land (Purchased) | Budawada | 96 | 0.809 | NA | Plant & Other Infra |
| 164 | Patta Land (Purchased) | Budawada | 145/1 | 0.405 | NA | Plant & Other Infra |
| 165 | Patta Land (Purchased) | Budawada | 35 | 0.198 | NA | Plant & Other Infra |
| 166 | Patta Land (Purchased) | Budawada | 161 | 0.263 | NA | Plant & Other Infra |
| 167 | Patta Land (Purchased) | Budawada | 162 | 0.445 | NA | Plant & Other Infra |
| 168 | Patta Land (Purchased) | Budawada | 221/1 | 0.202 | NA | Plant & Other Infra |
| 169 | Patta Land (Purchased) | Budawada | 221/1 | 0.405 | NA | Plant & Other Infra |

| Sl. No. | Type of Land (Purchased/ Awarded/ Govt. /Other(to be specified)) | Village | Khasra No | Area in Ha | ML / PL (If applicable) | Current Use (Mining / Plant & Other Infra) |
|---------|--|----------|-----------|------------|-------------------------|--|
| 170 | Patta Land (Purchased) | Budawada | 221/1 | 0.202 | NA | Plant & Other Infra |
| 171 | Patta Land (Purchased) | Budawada | 222/3 | 1.267 | NA | Plant & Other Infra |
| 172 | Patta Land (Purchased) | Budawada | 229 | 1.052 | NA | Plant & Other Infra |
| 173 | Patta Land (Purchased) | Budawada | 224/3 | 0.490 | NA | Plant & Other Infra |
| 174 | Patta Land (Purchased) | Budawada | 222/3 | 0.320 | NA | Plant & Other Infra |
| 175 | Patta Land (Purchased) | Budawada | 231 | 0.455 | NA | Plant & Other Infra |
| 176 | Patta Land (Purchased) | Budawada | 231 | 0.455 | NA | Plant & Other Infra |
| 177 | Patta Land (Purchased) | Budawada | 228 | 1.012 | NA | Plant & Other Infra |
| 178 | Patta Land (Purchased) | Budawada | 229 | 0.032 | NA | Plant & Other Infra |
| 179 | Patta Land (Purchased) | Budawada | 228 | 0.125 | NA | Plant & Other Infra |
| 180 | Patta Land (Purchased) | Budawada | 229 | 0.886 | NA | Plant & Other Infra |
| 181 | Patta Land (Purchased) | Budawada | 216 | 0.862 | NA | Plant & Other Infra |
| 182 | Patta Land (Purchased) | Budawada | 224/3 | 0.405 | NA | Plant & Other Infra |
| 183 | Patta Land (Purchased) | Budawada | 142 | 0.405 | NA | Plant & Other Infra |
| 184 | Patta Land | Budawada | 95 /1 | 0.121 | NA | Plant & |

| Sl. No. | Type of Land (Purchased/ Awarded/ Govt. /Other(to be specified)) | Village | Khasra No | Area in Ha | ML / PL (If applicable) | Current Use (Mining / Plant & Other Infra) |
|---------|--|----------|-----------|------------|-------------------------|--|
| | (Purchased) | | | | | Other Infra |
| 185 | Patta Land (Purchased) | Budawada | 95/3 | 0.607 | NA | Plant & Other Infra |
| 186 | Patta Land (Purchased) | Budawada | 196/1 | 0.942 | NA | Plant & Other Infra |
| 187 | Patta Land (Purchased) | Budawada | 314 | 0.461 | NA | Plant & Other Infra |
| 188 | Patta Land (Purchased) | Budawada | 315 | 0.239 | NA | Plant & Other Infra |
| 189 | Patta Land (Purchased) | Budawada | 316/2 | 0.142 | NA | Plant & Other Infra |
| 190 | Patta Land (Purchased) | Budawada | 152 | 0.672 | NA | Plant & Other Infra |
| 191 | Patta Land (Purchased) | Budawada | 95/1 | 0.257 | NA | Plant & Other Infra |
| 192 | Patta Land (Purchased) | Budawada | 316/2 | 0.142 | NA | Plant & Other Infra |
| 193 | Patta Land (Purchased) | Budawada | 222/1 | 0.405 | NA | Plant & Other Infra |
| 194 | Patta Land (Purchased) | Budawada | 222/1 | 0.405 | NA | Plant & Other Infra |
| 195 | Patta Land (Purchased) | Budawada | 71/1 | 0.761 | NA | Plant & Other Infra |
| 196 | Patta Land (Purchased) | Budawada | 40/3 | 0.243 | NA | Plant & Other Infra |
| 197 | Patta Land (Purchased) | Budawada | 219/1 | 0.166 | NA | Plant & Other Infra |
| 198 | Patta Land (Purchased) | Budawada | 196/1 | 0.937 | NA | Plant & Other |

| Sl. No. | Type of Land (Purchased/ Awarded/ Govt. /Other(to be specified)) | Village | Khasra No | Area in Ha | ML / PL (If applicable) | Current Use (Mining / Plant & Other Infra) |
|---------|--|----------|-----------|------------|-------------------------|--|
| | | | | | | Infra |
| 199 | Patta Land (Purchased) | Budawada | 196/3 | 0.057 | NA | Plant & Other Infra |
| 200 | Patta Land (Purchased) | Budawada | 196/1 | 0.931 | NA | Plant & Other Infra |
| 201 | Patta Land (Purchased) | Budawada | 196/1 | 0.933 | NA | Plant & Other Infra |
| 202 | Patta Land (Purchased) | Budawada | 196/1 | 0.931 | NA | Plant & Other Infra |
| 203 | Patta Land (Purchased) | Budawada | 71/1 | 0.761 | NA | Plant & Other Infra |
| 204 | Patta Land (Purchased) | Budawada | 40/3 | 0.239 | NA | Plant & Other Infra |
| 205 | Patta Land (Purchased) | Budawada | 71/1 | 0.732 | NA | Plant & Other Infra |
| 206 | Patta Land (Purchased) | Budawada | 40/3 | 0.243 | NA | Plant & Other Infra |
| 207 | Patta Land (Purchased) | Budawada | 163 | 0.425 | NA | Plant & Other Infra |
| 208 | Patta Land (Purchased) | Budawada | 164 | 0.053 | NA | Plant & Other Infra |
| 209 | Patta Land (Purchased) | Budawada | 71/1 | 0.761 | NA | Plant & Other Infra |
| 210 | Patta Land (Purchased) | Budawada | 40/3 | 0.243 | NA | Plant & Other Infra |
| 211 | Patta Land (Purchased) | Budawada | 71/1 | 0.753 | NA | Plant & Other Infra |
| 212 | Patta Land (Purchased) | Budawada | 40/3 | 0.243 | NA | Plant & Other Infra |

| Sl. No. | Type of Land (Purchased/ Awarded/ Govt. /Other(to be specified)) | Village | Khasra No | Area in Ha | ML / PL (If applicable) | Current Use (Mining / Plant & Other Infra) |
|---------|--|----------|-----------|------------|-------------------------|--|
| 213 | Patta Land (Purchased) | Budawada | 164 | 0.575 | NA | Plant & Other Infra |
| 214 | Patta Land (Purchased) | Budawada | 163 | 0.329 | NA | Plant & Other Infra |
| 215 | Patta Land (Purchased) | Budawada | 164 | 0.129 | NA | Plant & Other Infra |
| 216 | Patta Land (Purchased) | Budawada | 222/1 | 0.405 | NA | Plant & Other Infra |
| 217 | Patta Land (Purchased) | Budawada | 223/1 | 0.809 | NA | Plant & Other Infra |
| 218 | Patta Land (Purchased) | Budawada | 222/1 | 0.202 | NA | Plant & Other Infra |
| 219 | Patta Land (Purchased) | Budawada | 223/1 | 0.202 | NA | Plant & Other Infra |
| 222 | Patta Land (Purchased) | Budawada | 315 | 0.405 | NA | Plant & Other Infra |
| 223 | Patta Land (Purchased) | Budawada | 108 | 0.384 | NA | Plant & Other Infra |
| 224 | Patta Land (Purchased) | Budawada | 108 | 0.178 | NA | Plant & Other Infra |
| 225 | Patta Land (Purchased) | Budawada | 230 | 0.405 | NA | Plant & Other Infra |
| 226 | Patta Land (Purchased) | Budawada | 230 | 0.405 | NA | Plant & Other Infra |
| 227 | Patta Land (Purchased) | Budawada | 230 | 0.607 | NA | Plant & Other Infra |
| 228 | Patta Land (Purchased) | Budawada | 230 | 0.437 | NA | Plant & Other Infra |
| 229 | Patta Land | Budawada | 230 | 0.429 | NA | Plant & |

| Sl. No. | Type of Land (Purchased/ Awarded/ Govt. /Other(to be specified)) | Village | Khasra No | Area in Ha | ML / PL (If applicable) | Current Use (Mining / Plant & Other Infra) |
|---------|--|----------|-----------|------------|-------------------------|--|
| | (Purchased) | | | | | Other Infra |
| 230 | Patta Land (Purchased) | Budawada | 231 | 0.906 | NA | Plant & Other Infra |
| 231 | Patta Land (Purchased) | Budawada | 232 | 0.453 | NA | Plant & Other Infra |
| 233 | Patta Land (Purchased) | Budawada | 221/1 | 0.202 | NA | Plant & Other Infra |
| 234 | Patta Land (Purchased) | Budawada | 221/1 | 0.202 | NA | Plant & Other Infra |
| 236 | Patta Land (Purchased) | Budawada | 219/2C | 0.111 | NA | Plant & Other Infra |
| 237 | Patta Land (Purchased) | Budawada | 196/1 | 0.971 | NA | Plant & Other Infra |
| 238 | Patta Land (Purchased) | Budawada | 164 | 0.243 | NA | Plant & Other Infra |
| 239 | Patta Land (Purchased) | Budawada | 313/2 | 0.146 | NA | Plant & Other Infra |
| 240 | Patta Land (Purchased) | Budawada | 314/2 | 0.322 | NA | Plant & Other Infra |
| 241 | Patta Land (Purchased) | Budawada | 313/2 | 0.146 | NA | Plant & Other Infra |
| 242 | Patta Land (Purchased) | Budawada | 314/2 | 0.322 | NA | Plant & Other Infra |
| 243 | Patta Land (Purchased) | Budawada | 219/2A | 1.093 | NA | Plant & Other Infra |
| 244 | Patta Land (Purchased) | Budawada | 216 | 0.287 | NA | Plant & Other Infra |
| 245 | Patta Land (Purchased) | Budawada | 215 | 0.125 | NA | Plant & Other |

| Sl. No. | Type of Land (Purchased/ Awarded/ Govt. /Other(to be specified)) | Village | Khasra No | Area in Ha | ML / PL (If applicable) | Current Use (Mining / Plant & Other Infra) |
|---------|--|----------|--|------------|-------------------------|--|
| | | | | | | Infra |
| 246 | Patta Land (Purchased) | Budawada | 218/1 A | 0.229 | NA | Plant & Other Infra |
| 247 | Patta Land (Purchased) | Budawada | 218/1 B | 0.202 | NA | Plant & Other Infra |
| 248 | Patta Land (Purchased) | Budawada | 221/1A | 0.202 | NA | Plant & Other Infra |
| 249 | Patta Land (Purchased) | Budawada | 221/1A | 0.202 | NA | Plant & Other Infra |
| 250 | Patta Land (Purchased) | Budawada | 32 | 1.918 | NA | Plant & Other Infra |
| 251 | Patta Land (Purchased) | Budawada | 221/3 | 0.465 | NA | Plant & Other Infra |
| 252 | Patta Land (Purchased) | Budawada | 221/3 | 0.405 | NA | Plant & Other Infra |
| 253 | Patta Land (Purchased) | Budawada | 224/3 | 0.405 | NA | Plant & Other Infra |
| 254 | Patta Land (Purchased) | Budawada | 224/3 | 0.502 | NA | Plant & Other Infra |
| 255 | Patta Land (Purchased) | Budawada | 224/3 | 0.405 | NA | Plant & Other Infra |
| 256 | Patta Land (NSLBCOM Land) | Budawada | 102, 101, 97, 98, 95, 224, 223, 222, 221, 220, 219, 218 (Land Transferred from NSLBCOM Dept) | 2.695 | NA | Plant & Other Infra |
| | Forest Land | Budawada | R.F No: 376 (Compt. No.05&06) | 4.626 | | Plant & Other Infra |

| Sl. No. | Type of Land (Purchased/ Awarded/ Govt. /Other(to be specified)) | Village | Khasra No | Area in Ha | ML / PL (If applicable) | Current Use (Mining / Plant & Other Infra) |
|-------------------------|--|----------|-------------------------------|----------------|-------------------------|--|
| Total Land In Ha | | | | 169.743 | | |
| 256 | Forest Land | Budawada | R.F No: 376 (Compt. No.05&06) | 629.22 | ML | Mining |
| Grand Total | | | | 798.963 | | |

SCHEDULE IX – B

**DETAILS OF BUILDINGS & STRUCTURES FORMING PART OF JAL
BUSINESS**

BALAJI

A UNIT OF JAYPEE CEMENT CORPORATION LIMITED

JAYPEE BALAJI CEMENT PLANT

Buildings & Structures details

Plant Buildings

| Sr No | Asset Description | Remarks |
|--------------|---|----------------|
| 1 | Cement Mill Ball Mill -2 | |
| 2 | Cement Mill Hopper | |
| 3 | Gypsum Storage Yard | |
| 4 | Packing Plant | |
| 5 | Cement Mill Ball Mill -1 Building | |
| 6 | Cement Mill MVR Including Bag House | |
| 7 | Fly Ash Separator Building | |
| 8 | HRP Roller Press Building | |
| 9 | Coal Crusher | |
| 10 | Coal Dosing | |
| 11 | Coal Mill House 1 | |
| 12 | Coal Mill House 2 | |
| 13 | Coal Stacker & Reclaimer | |
| 14 | Electrical Sub-Station | |
| 15 | Load Centre -2 | |
| 16 | Load Centre -3 | |
| 17 | Load Centre -4 | |
| 18 | DG building | |
| 19 | Clinker Cooler & ESP | |
| 20 | Central Control Room | |
| 21 | Preheater -Building | |
| 22 | Raw Mill-1 Building | |
| 23 | Raw Mill-2 Building | |
| 24 | Reverse Air Bag House | |
| 25 | Raw Material Hopper Building | |
| 26 | ESP Kiln & Cooler Building | |
| 27 | Mining Office | |
| 28 | Magazine Store Building | |
| 29 | Mining Workshop | |
| 30 | Lime Stone Crusher | |
| 31 | Lime Stone Stacker & Reclaimer Building | |
| 32 | Mining Road | |
| 33 | Administrative Building | |
| 34 | Weigh Bridge | |

| Sr No | Asset Description | Remarks |
|--------------|--|----------------|
| 35 | Despatch Office | |
| 36 | Fire Station | |
| 37 | Main Stores | |
| 38 | Time & Security Office | |
| 39 | Main Gate & Despatch Gate | |
| 40 | Plant Road | |
| 41 | Security Office | |
| 42 | Transporters Office / Shed | |
| 43 | Electrical Workshop | |
| 44 | Auto Workshop | |
| 45 | Wagon Loading Platform Phase 1 | |
| 46 | CPP Air Cooled Condensor | |
| 47 | CPP Ash Handling System Building | |
| 48 | CPP TG Building | |
| 49 | Boundary Wall | |
| | | |
| | Family Accomodation | |
| | | |
| 50 | Residential Building Block FH 1 | 2 Blocks |
| 51 | Senior Officials Residence | 1 Block |
| 52 | Residential Building Block C | 1 Block |
| 53 | Residential Building Block D | 3 Blocks |
| 54 | Residential Building Block E | 3 Blocks |
| 55 | Residential Building Block F | 7 Blocks |
| 56 | Residential Building Block H | 8 Blocks |
| 57 | Residential Building FH 2 | 6 Blocks |
| 58 | Residential Building FH 3 | 5 Blocks |
| 59 | Residential Building FH 4 | 8 Blocks |
| 60 | Residential Building FH 5 | 14 Blocks |
| 61 | Residential Building Block New FH 2 | 1 Block |
| | | |
| | Township/Other Buidlings & Structures | |
| | | |
| 62 | Annapurna Mess | |
| 63 | Overhead Tank | |
| 64 | Sewerage Treatment Plant | |
| 65 | Temple | |
| 66 | Labour Camo | |
| 67 | Drainage & Sewerage Plant | |
| 68 | School Building | |
| 69 | Shopping Complex | |
| 70 | Canteen | |
| 71 | Carpentry Workshop | |

Buildings & Structures under construction details as on 16.03.2016

| Sr No | Asset Description | Remarks |
|--------------|---------------------------------|----------------|
| 1 | Residential Building Block FH 1 | |
| 2 | Residential Building Block C | 3 Blocks |
| 3 | Residential Building Block D | 3 Blocks |
| 4 | Residential Building Block E | 5 Blocks |
| 5 | Residential Building Block F | 1 Block |
| 6 | Hospital | |
| 7 | Road Railway Siding | |
| 8 | Fly Ash Dump Hopper | |
| 9 | Wagon Tippler | |
| 10 | Plant & Approach Road | |
| 11 | Fly Ash Separator Building | |
| 12 | New Time Office | |

SCHEDULE IX C

JAYPEE BALAJI CEMENT PLANT

A. EQUIPMENTS & HEAVY AND LIGHT VEHICLES IN THE BOOKS OF PLANT & PHYSICALLY AVAILABLE AT PLANT

| S. No | DESCRIPTION | REGN NO/S.No | D/NO | SAP CODE |
|---------------|------------------------------------|-----------------------|-------------|---|
| Mining | | | | |
| 1 | TATA SCOOP TIPPERS | AP 16TY 7111 | 7 | 600615 |
| 2 | TATA SCOOP TIPPERS | AP-16TY-3220 | 8 | 600616 |
| 3 | TATA SCOOP TIPPERS | AP 16TY 7113 | 9 | 600617 |
| 4 | TATA SCOOP TIPPERS | AP 16TY 7112 | 11 | 600618 |
| 5 | PC 1250-8R(LS)HYDRAULIC EXCAVATOR | KMTPC 290602035386 | 1 | 800086 |
| 6 | PC 1250-8R(LS) HYDRAULIC EXCAVATOR | KMTPC 290602035392 | 2 | 800087 |
| 7 | Hyundai Wheel Excavator/Breaker | HHIHN 604VB0002661 | 1 | 122278 |
| 8 | ASKA lighting Tower NLT -9 | 563 | 1 | 701838 |
| 9 | ASKA lighting Tower NLT -9 | 564 | 2 | 701839 |
| 10 | D275A-5R | 35045 | 1 | 800088 |
| 11 | D275A-5R | 35046 | 2 | 800089 |
| 12 | Hydra-12 | 1936461614 | 1 | 122052 |
| 13 | Hydra-12 | 1935421817 | 2 | 122054 |
| 14 | Hydra-14 (AP16BV7261) | 1958170416 | 9 | 122053 |
| 15 | Fork Lift AF 50D(Reg.AP16BV7259) | F 290840 | 1 | 122030 |
| 16 | Fork Lift AF 50D | F 290922 | 2 | 122047 |
| 17 | Godrej Tyre Handler G600D | 12620 | 1 | 800084 |
| 18 | Dust Sweeping Machine | 360201213 | 1 | 122554 |
| 19 | 5KVA Power Generator Set | 11039H | 2 | 601436 |
| 20 | Atlas Copco.Roc L8-25 | AVO 11A 1400 | 1 | 800090 |
| 21 | Atlas Copco.Roc L8-25 | AVO 11A 1373 | 3 | 800091 |
| 22 | KOMATSU HD 465-7E0 | N10205 | 1 | Under Lease with SREI Finance Equipment Ltd. |
| 23 | KOMATSU HD 465-7E0 | N10206 | 2 | |
| 24 | KOMATSU HD 465-7E0 | N10207 | 3 | |
| 25 | KOMATSU HD 465-7E0 | N10213 | 4 | |
| 26 | KOMATSU HD 465-7E0 | N10214 | 5 | |
| 27 | KOMATSU HD 465-7E0 | N10215 | 6 | |
| 28 | KOMATSU HD 465-7E0 | N10216 | 7 | |
| 29 | KOMATSU HD 465-7E0 | N10217 | 8 | |
| 30 | KOMATSU HD 465-7E0 | N10218 | 9 | |
| 31 | KOMATSU HD 465-7E0 | N10219 | 10 | |
| 32 | KOMATSU HD 465-7E0 | N10220 | 11 | |
| 33 | KOMATSU HD 465-7E0 | N10221 | 12 | |
| 34 | PC 600 -7 -Excavator | 20271 | | |
| 35 | BD 155- Dozer | G11886 | | |

| S. No | DESCRIPTION | REGN NO/S.No | D/NO | SAP CODE |
|--------------|--|---------------|------|-----------------|
| 36 | D275A-5R | 35046 | | |
| 37 | Motor Grader | 10949 | | |
| 38 | Loader (BP2-1148) | 98C-BC-591 | | |
| Heavy | | | | |
| 39 | Prima 2528.K | AP16TY-8534 | 3P | 800079 |
| 40 | Prima 2528.K | AP16TY-8536 | 4P | 800080 |
| 41 | PUNJAB BODY TRUCK | AP-16TY-3309 | 1 | 600620 |
| 42 | PUNJAB BODY TRUCK | AP-16TY-3319 | 2 | 600619 |
| 43 | Tata Ace Chassis No. MAT445051AVD27231 | AP16TY4703 | | 110179 |
| 44 | Mobile Service Van | AP 16TY 5237 | 1 | 110154 |
| 45 | Fire service on Tata LPT 1613/42 BSII | AP16TY-5936 | 1 | 110185 |
| 46 | Fire service on Tata LPT 2516/48 | AP 16TY 6204 | 2 | 110186 |
| 47 | Bronto sky Lift F-32HDT on Tata 2518EX | AP 16TY 6203 | 3 | 110187 |
| 48 | Staff Bus Tata (Star Bus) | AP16TY2754 | 1 | 110149 |
| 49 | Staff Bus Tata | AP16TY3710 | 2 | 110171 |
| 50 | Staff Bus - Ashok Leyland | AP16TY6524 | 3 | 110188 |
| 51 | TRAILERS | AP16TY2419 | 1 | 600619 & 600621 |
| 52 | AMBULANCE | AP16TY-2770 | 2 | 110151 |
| 53 | AMBULANCE | AP 16TY 7870 | 3 | 110195 |
| 54 | Mahindra Tractor DOZER (ARJUN) | AP 16BP 7307 | 2 | 110184 |
| 55 | Trolley Tractor | AP16TY5901 | 1 | 600529 & 122609 |
| 56 | R.I.V on Bolero Camper D/C | AP-16TY-5380 | 9 | 110178 |
| Light | | | | |
| 57 | Scorpio | AP-09-BZ-2755 | 4 | 110175 |
| 58 | SCORPIO | AP16BD7956 | | 110159 |
| 59 | Innova Car | AP16BL0601 | 1 | 110150 |
| 60 | Innova Car | AP09BY1020 | 2 | 110180 |
| 61 | Honda accord | AP09BZ0423 | - | 110176 |
| 62 | Corolla | AP09CB9382 | - | 110183 |
| 63 | Bolero | AP16BD-9894 | | 110165 |
| 64 | Bolero SLE | AP16BD 7957 | 3 | 110157 |
| 65 | Bolero SLE | AP16BD7955 | 6 | 110156 |
| 66 | Bolero SLE | AP16BP0332 | 8 | 110168 |
| 67 | Bolero SLE | AP16BP0331 | 7 | 110169 |
| 68 | Bolero SLE | AP16BP2442 | 9 | 110174 |
| 69 | Bolero SLE | AP16BP7014 | 11 | 110148 |
| 70 | Bolero Campr D/C | AP16TY2769 | 3 | 110181 |
| 71 | Bolero Camper D/C | AP16TY3049 | 4 | 110158 |
| 72 | Bolero Camper D/C | AP16TY3179 | 6 | 110161 |
| 73 | Bolero Camper D/C | AP16TY3180 | 7 | 110164 |

| S. No | DESCRIPTION | REGN NO/S.No | D/NO | SAP CODE |
|-------|--|--------------|------|----------|
| 74 | Bolero Camper D/C | AP16TY2422 | 8 | 110146 |
| 75 | Bolero Camper D/C | AP16TY2421 | 2 | 110147 |
| 76 | Tata Winger | AP16TY3600 | 1 | 110170 |
| 77 | Hero Honda Splender Plus | AP16BD7624 | 1 | 110162 |
| 78 | Hero Honda CD Delux | AP16BD7610 | 2 | 110163 |
| 79 | Hero Honda Splender Plus | AP16BP1158 | 3 | 110152 |
| 80 | Hero Honda Splender Plus | AP16BP2209 | 4 | 110153 |
| 81 | Hero Honda Splender Plus | AP16BP5593 | - | 110177 |
| 82 | Hero Honda Splender Plus | AP16BV2148 | - | 110190 |
| 83 | Hero Honda Splender Plus | AP 6BP3137 | - | 110191 |
| 84 | MAHINDRA XYLO E8 | AP09CD1776 | | 110194 |
| 85 | MAHINDRA XYLO E8 | TN07BP0219 | | 110192 |
| 86 | MAHINDRA XYLO E8 M-EAGLE CRDE 2WD 7CC BS4 W DW | KA03MP0548 | | 110193 |
| 87 | INNOVA 2.5V (M4) VX -7S ENG NO-2KD6784713 | AP09CE0622 | | 110196 |
| 88 | AVP | AP16TE0512 | | 110216 |
| 89 | TVS MOPED | AP16BM6702 | | 110172 |
| 90 | Loco Shunter | 739 | 1 | 800101 |
| 91 | D.G SET 15 K.V.A | 430150 - 19 | 1 | |
| 92 | D.G SET 1000 K.V.A | HGC634YZ | 1 | |
| 93 | HYDRA | 1936461614 | 1 | |
| 94 | HYDRA | 1935421817 | 1 | |
| 95 | HYDRA (AP16BV7261) | 1958170416 | 1 | |
| 96 | FORK LIFT | AP16BV7259 | 1 | |
| 97 | FORK LIFT | F 290922 | 1 | |
| 98 | Diesel Welding Set | SIMPS0N/S325 | 1 | |
| 99 | JCB-3D | 3D/9-814596 | 1 | |
| 100 | HYVA | AP16TE0911 | 1 | |
| 101 | HYVA | AP16TE0912 | 1 | |
| 102 | HYVA | AP16TE0908 | 1 | |
| 103 | HYVA | AP24Y7902 | | |
| 104 | Water Pump 5 HP Diesel | AVN1LON520 | | |
| 105 | Water Pump 5 HP Diesel | Kirloskar | | |

SCHEDULE IX D

JAYPEE BALAJI CEMENT PLANT

B. EQUIPMENTS & HEAVY AND LIGHT VEHICLES IN THE BOOKS OF OTHER UNITS & PHYSICALLY AVAILABLE AT PLANT

| S. No | Equipment/Vehicle | Regn.No/ Sr.No | Remarks |
|-------------------------------|--------------------------------|---------------------------|----------------------------|
| Mining Equipment | | | |
| 1 | MOTOR GRADER Komatsu GD511A -1 | 10949 | Mining Equipment |
| 2 | DG SETS 15 KVA | 430150.19 | Mining Equipment |
| 3 | DIESEL WELDING SET SIMPSON | S325 | Mining Equipment |
| 4 | MITSUBISHI AD250 DUMPER | HP26A9842 | Mining Equipment |
| 5 | EXPLOSIVE VAN | AP16TY 8077 | Mining Equipment |
| Light | | | |
| 6 | Bolero camper | AP16TY9835 | LMV in HYD Purchase Office |
| 7 | Bolero SLE | AP16BD8782 | LMV |
| 8 | Utility | AP16BD8781 | LMV |
| 9 | Marshal | AP16BD8780 | LMV |
| 10 | TRACTOR | AP 16TY 5240 | LMV |
| 11 | Mahindra XUV 500 | UP16AH-1691 | LMV |
| 12 | Bolero DI,Turbo | KL-13U-8391 | LMV |
| 13 | Tata Magic | AP24AB2092 | LMV |
| Heavy | | | |
| 14 | TRAILERS | AP16TY3318 | HMV |
| 15 | TRAILERS | AP16TY3310 | HMV |
| 16 | Volvo Trailer | MP17HH0391 | HMV |
| 17 | HALF BODY TRUCK | AP-16TY-3320 | HMV |
| 18 | PUNJAB BODY TRUCK | AP-16TY-3208 | HMV |
| 19 | WATER TANKER | AP-16TY-3217 | HMV |
| 20 | WATER TANKER | AP 16TY 5233 | HMV |
| 21 | WATER TANKER | AP 16TY 5242 | HMV |
| 22 | WATER TANKER | AP 16TY 5241 | HMV |
| 23 | Fuel Field Service 10 KL | AP07TD-2677 | HMV |
| 24 | Tata Staff Bus | AP16TE2743 | HMV |
| 25 | Tata Staff Bus | AP16TE2744 | HMV |
| Construction Equipment | | | |

| S. No | Equipment/Vehicle | Regn.No/ Sr.No | Remarks |
|-------|-------------------------------|-------------------|------------------------|
| 26 | PC 600 -7 | 20271 | Construction Equipment |
| 27 | Tata Hitachi EX-400 Excavator | 4001-0125 | Construction Equipment |
| 28 | Dozer BD 155 | G11885 | Construction Equipment |
| 29 | BL - 200 Loader | 96MBC-591 | Construction Equipment |
| 30 | BL - 200 Loader | G10-692 | Construction Equipment |
| 31 | Grove RT 528 C | 220507 | Construction Equipment |
| 32 | JCB-3D | 3D/9-814596 | Construction Equipment |
| 33 | DG SETS 1000 KVA | HCG634YZ | Construction Equipment |
| 34 | COMPACTOR Bomag BW 216 D3 | 101580400130 | Construction Equipment |
| 35 | 5 HP (Diesel) WATER PUMP | AVNI LOM 520 | construction Equipment |
| 36 | 5 HP (Diesel) WATER PUMP | KIRLOSKAR | Construction Equipment |
| 37 | HYVA | AP24Y-7902 | Construction Equipment |
| 38 | HYVA | AP16TE-0910 | Construction Equipment |
| 39 | HYVA | AP16TE-0912 | Construction Equipment |
| 40 | HYVA | AP16TE-0908 | Construction Equipment |
| 41 | HYVA | AP16TE-0911 | Construction Equipment |
| 42 | TATA SCOOP TIPPER | AP-16TY-3226 | Construction Equipment |
| 43 | PLATFORM | AP-16TY-3982 | Construction Equipment |

SCHEDULE X

JAYPEE BALAJI CEMENT PLANT

| S. NO | Description | M/C SL.NO/ Regn No | SAP code |
|---------------|-----------------------------------|--------------------|-----------|
| Mining | | | |
| 1 | Atlas Copco.Roc L8-25 DRILL RIG | 8992007394 | 800092 |
| 2 | HUDRAULIC MOBILE CRANE | AP16CR1263 | 122031 |
| 3 | HUDRAULIC MOBILE CRANE | AP16CR1264 | 122032 |
| 4 | ESCORTS HYDRA CRANE | AP16CR1266 | 122055 |
| 5 | ESCORTS HYDRA CRANE | AP16BV7262 | 122056 |
| 6 | ESCORTS HYDRA CRANE | AP16BV7258 | 122057 |
| Heavy | | | |
| 7 | Prima 2528.K HYVA LPK 2516C (6x4) | AP16TY8531 | 800081 |
| 8 | Prima 2528.K HYVA LPK 2516C (6x4) | AP16TY8533 | 800082 |
| 9 | TRAILER | AP16TY2420 | 600620,22 |
| Light | | | |
| 10 | Bolero | AP16BD-9995 | 110167 |
| 11 | Bolero | AP16BP-2443 | 110173 |
| 12 | Bolero Camper | AP16TY2969 | 110160 |
| 13 | Hero Honda Splender Plus | AP16BV2147 | 110189 |
| 14 | P&H Crane AS 550 (Fab Yard) | 1 | |
| 15 | Groove Crane RT 865 B - 65 T | 1 | |
| 16 | Liebherr 200 At-200 T (New) | 1 | |

Others

| SR. NO. | Asset Description | Sr.No/Regn No |
|---------|--|-------------------|
| 17 | Potain Tower Crane, MD – 1100, (Fix, 190 M) | |
| 18 | Terex Comedil CTT-331 –HD20 | |
| 19 | Loader | 96M - BC - 559 |
| 20 | DIESEL Compressor CPS600 | 1329016 /79014 |
| 21 | DIESEL Compressor XA85 | PNE-98297 /041047 |
| 22 | Batching Plant | M/C-80 |
| 23 | D.G SET 5 K.V.A- NO.02 | 100320/11039H |
| 24 | Ajax Fiori Mobile Transit | U8620320 |
| 25 | TADANO GR 700 CRANE | RF80 M 77K0 |
| 26 | SCHWING C.P BP 1800 | 105433 |
| 27 | Transit Mixer | AP24W8564 |
| 28 | SCHWING Stetter | BP911 |
| 29 | Concrete Mixer E750 | |
| 30 | Concrete Pump | 105433 |
| 31 | Batching Plant | BMPE-3040 |
| 32 | TRANSIT MIXER | AP 16TY 7108 |
| 33 | TRANSIT MIXER | AP 16TY 3222 |

| SR. NO. | Asset Description | Sr.No/Regn No |
|--------------------|--------------------------|----------------------|
| 34 | TRANSIT MIXER | AP-16TY-3212 |
| 35 | Shirke | AP24W-8564 |
| 36 | Ajax Fiori | BP-2-1126 |

SCHEDULE XI A

LIST OF BANK GUARANTEES TO BE RETAINED BY TRANSFEROR2 IN CASE OF PART A OF THE AGREEMENT

| Sr. No | Bank | B.G. no. | Date of Issue | Favouring | Amount | Date of Expiry | Nature |
|--------|--------------|------------------|---------------|--|----------------------|----------------|--------------------------------|
| 1 | P&SB | 0606-BG0015-11 | 19.04.2011 | Sr. Geologist, Deptt. of Mines & Geology, Gulbarga, Karnataka | 13,800,000 | 18.04.2016 | Environment Fee |
| 1 | YES Bank | 003GM03123660001 | 31.12.2012 | President of India through Commissioner of Customs, Nhava Sheva | 10,000,000 | 30.12.2016 | Regn. Of Project Imports |
| 2 | AXIS Bank | 16090100000691 | 18.03.2013 | The Regional Controller of Mines, Indian Bureau of Mines, Banglore | 1,915,875 | 31.03.2020 | Mines Security |
| 3 | AXIS Bank | 16090100001367 | 19.02.2014 | The Regional Controller of Mines, Indian Bureau of Mines, Banglore | 1,905,750 | 31.03.2020 | Mines Security |
| 4 | YES Bank | 003GM03151800001 | 29.06.15 | Astt. Comm. Central Excise and Service Tax- Mirzapur | 1,500,000 | 28.06.16 | Excise |
| 5 | YES Bank | 003GM03152110001 | 29.07.15 | Astt. Comm. Central Excise and Service Tax- Mirzapur | 1,500,000 | 29.07.16 | Excise |
| 6 | YES Bank | 003GM03153240001 | 19.11.15 | Astt. Comm. Central Excise and Service Tax- Mirzapur | 1,500,000 | 19.11.16 | Excise |
| 7 | YES Bank | 003GM03160300001 | 29.01.16 | Astt. Comm. Central Excise and Service Tax- Mirzapur | 1,500,000 | 29.01.17 | Excise |
| 8 | IDBI | 120127IBGF00415 | 13.10.12 | UTTAR PRADESH FINANCIAL CORPORATION, KANPUR | 64,500,000 | 15.10.22 | Interest Free Loan |
| 9 | IDBI | 130127IBGF00461 | 25.10.13 | UTTAR PRADESH FINANCIAL CORPORATION, KANPUR | 85,400,000 | 25.10.23 | Interest Free Loan |
| 10 | YES Bank | 003GM01151050001 | 15.04.2015 | Nominated Authority, Delhi | 140,860,000 | 31.03.2018 | Coal Block Mandla South |
| 11 | YES Bank | 003GM01151050003 | 15.04.2015 | Nominated Authority, Delhi | 500,000,000 | 31.03.2018 | Coal Block Mandla South |
| 12 | AXIS Bank | 16090100003500 | 28.09.15 | Nominated Authority, Delhi | 726,816,000 | 27.09.2018 | Coal Block Mazra |
| | | | | | | | |
| | | TOTAL | | | 1,551,197,625 | | |

SCHEDULE XI B

**LIST OF BANK GUARANTEES TO BE TRANSFERRED TO THE
TRANSFeree IN CASE OF PART A OF THE AGREEMENT**

| Sr. No | Bank | B.G. no. | Date of Issue | Favouring | Amount | Date of Expiry | Nature |
|---------------|-------------|-----------------|----------------------|------------------|---------------|-----------------------|---------------|
| | | | | | | | |

SCHEDULE XII

LIST OF JCCL CEMENT PLANT

| | Location | Plant Type | Operational | | Under Implementation | | Total | |
|----|----------|------------|-------------|--------|----------------------|--------|---------|--------|
| | | | Clinker | Cement | Clinker | Cement | Clinker | Cement |
| 1. | Balaji | IC | 3.3 | 5.0 | | | 3.3 | 5.0 |

IC: Integrated Plant ; GU: Grinding Unit

SCHEDULE XIII

TERMS OF THE JAL JCCL NCDS

Face Value: Rs. 10,00,000/- (Rupees Ten Lakhs) per NCD

Tenor: 3 months

Coupon: Prevailing yield for a similar issuer and instrument (of same tenor and rating, if applicable) arrived at on the basis of quotes from select banks taken on the Business Day prior to the Closing Date

Coupon maturity: On maturity

SCHEDULE XIV

TERMS OF THE JCCL RPS

Face Value: Rs. 1,00,000/- (Rupees One Lakh) per RPS

Tenor: 5 (five) years from issuance

Dividend: (10) Ten percent per annum

SCHEDULE XV

RTL TERMS

| Terms of JAL RTL and the JCCL Terms | |
|--|--|
| Description | JAL RTL Lenders and JCCL RTL Lenders will sanction/ provide the JAL RTL and JCCL RTL as per terms below: |
| Amount of JAL RTL and JCCL RTL | In the event of acquisition of the JAL Business and the JCCL Business by the Transferee, then an amount of Rs. 11189,00,00,000 (Rupees Eleven Thousand One Hundred Eighty Nine crores only); |
| New Adjustment | <p>The New RTL assumed for the JAL Business and the JCCL Business, upon consummation of the Transaction shall stand adjusted by the amounts as set out in the Master Implementation Agreement.</p> <p>In the event any additional rupee term loan is assumed by the Transferee (in the event of acquisition of the JAL Business and the JCCL Business by the Transferee) or the Transferor1 (in the event of acquisition of the JAL Shares by the Transferee), within the sums mentioned above, as the case may be, such additional rupee term loan shall also be on the same terms and conditions as stated in this Schedule.</p> |
| Tenor | 20 (twenty) years from the date of assumption of the JAL RTL and the JCCL RTL by the Transferee (in the event of acquisition of JAL Business and the JCCL Business by the Transferee) or the Transferor1 and the Transferor2 (in the event of acquisition of the JAL Shares by the Transferee). |
| Pricing | <p>Base Rate (as defined currently) for each bank or 9.5%, whichever is lower, as on the Completion Date (payable on monthly basis).</p> <p>It is clarified that the Base Rate may be modified with an alternate benchmark rate, if so required/ prescribed by RBI.</p> |
| Principal Repayment | <p>Till Year 5: No repayment</p> <p>Year 6th to Year 10th: 4% of Principal Amount payable each year</p> <p>Year 10th to Year 15th: 6% of Principal Amount payable each year</p> <p>Year 16th to Year 20th: 10% of Principal Amount payable each year)</p> |
| Security | <ul style="list-style-type: none"> • <i>First ranking Pari passu</i> charge on the fixed assets as provided below, along with the associated mines and captive power plants. • Working capital borrowings will be permissible on generally applicable terms as agreed with the lenders, including security against current assets and fixed assets of the JAL Business and |

| the JCCL Business (on reciprocal basis). | | | | | | | | |
|---|--|------------|-------------|-------------|----------------------|------------|-------------|-------------|
| Sr | Location | Plant Type | Operational | | Under Implementation | | Total | |
| | | | Clinker | Cement | Clinker | Cement | Clinker | Cement |
| 1 | Dalla | IC | 2.1 | 0.5 | | | 2.1 | 0.5 |
| 2 | JP Super | C | | | 2.3 | | 2.3 | |
| 3 | Tanda | GU | | 1.0 | | | | 1.0 |
| 4 | Sikanderabad | GU | | 1.0 | | | | 1.0 |
| 5 | Baga | IC | 3.3 | 1.7 | | | 3.3 | 1.7 |
| 6 | Bagheri | GU | | 2 | | | | 2.0 |
| 7 | Roorkee | GU | | 1.1 | | | | 1.1 |
| 8 | Bela | IC | 2.1 | 2.6 | | | 2.1 | 2.6 |
| 9 | Sidhi | IC | 3.1 | 2.3 | | | 3.1 | 2.3 |
| | Units of JAL (A) | | 10.6 | 12.2 | 2.3 | | 12.9 | 12.2 |
| 10 | Balaji | IC | 3.3 | 5.0 | | | 3.3 | 5.0 |
| | Unit of JCCL (B) | | 3.3 | 5.0 | | | 3.3 | 5.0 |
| 11 | Bara | GU | | | | 4.0 | | 4.0 |
| | Unit of PPGCL (C) | | | | | 4.0 | | 4.0 |
| | TOTAL (A) + (B) + (C) | | 13.9 | 17.2 | 2.3 | 4.0 | 16.2 | 21.2 |
| <i>IC: Integrated Plant ; GU: Grinding Unit</i> | | | | | | | | |
| Other Conditions | <ul style="list-style-type: none"> Prepayment with a notice of 15 (fifteen) days without any prepayment charges. No financial covenants for the term of the facility. Terms of the loans will not be changed, even if the loan is sold down. | | | | | | | |
| UTCL obligations | <ul style="list-style-type: none"> In the event the acquisition of the JAL Business and the JCCL Business is consummated through acquisition of the JAL Shares, the Transferee shall undertake to comply with the following, till such time that the Transferor1 is merged with the Transferee: <ul style="list-style-type: none"> Acquire and maintain management control and at least 36.09% shareholding in the Transferor1 during the tenor of the JAL RTL and the JCCL RTL. The shareholding of 36.09% will be adjusted on a diluted basis, post issuance of any equity of the Transferor1 to the lenders. Meet any shortfall in cashflows of the Transferor1 to meet its debt servicing obligations, through equity or in case through any other means, the same would be without recourse to the Transferor1. | | | | | | | |

SCHEDULE XVI

TERMS OF THE JAL RPS

SERIES A RPS

Face Value: Rupees 100000/- per RPS

Tenor: (i) 5 years or such longer period as may be agreed by the Parties or (ii) satisfaction of the condition listed in item 39 (relating to the JP Super plant) of **Schedule XVII** whichever is earlier.

In the event that the said condition listed in item 39 of Schedule XVII is not complied with on the expiry of the aforesaid 5 year period or such longer period as may be agreed by the Parties, the Transferee shall have an option, to be exercised within 2 days from the expiry of the said 5 years period to either:

- a. waive the said condition listed in item 39 of Schedule XVII and take the responsibility of obtaining the said approval, and pay the redemption proceeds of the said RPS to the Transferor1 within the said 2 days. The Transferor1 shall extend all necessary cooperation without incurring monetary obligation, to enable the Transferee to obtain the said approval. After the approval is obtained, the Transferor1 shall complete all formalities for transfer of JP Super Plant along with the mines under blocks 1,2, 3 and 4 at the cost of the Transferee. Further, the Transferor1 shall hold JP Super Plant along with the mines under blocks 1,2, 3 and 4 in trust for the benefit of the Transferee till the transfer is effected; or
- b. not to waive the said condition listed in item 39 of Schedule XVII in which case (a) the Series A RPS shall be redeemed and the redemption proceeds deposited in the RPS Escrow Account (b) the redemption proceeds shall be remitted by the Escrow Agent to the Transferee and (c) the right of the Transferee to obtain the transfer and vesting of JP Super Plant along with the mines under blocks 1,2, 3 and 4, shall cease.

Dividend: Rs. 10,000 (Rupees Ten Thousand only) per annum on the entire Series A RPS.

SERIES B RPS

Face Value: Rupees 100000/- per RPS

Tenor: (i) 20 twenty years or (ii) satisfaction of the condition listed in item 22 (relating to the Baga plant) of **Schedule XVII** whichever is earlier. The redemption amount shall be deposited in an escrow account in terms of the RPS Escrow Agreement and shall be released as per the terms of the said agreement.

Dividend: Rs. 5,000 (Rupees Five Thousand only) per annum on the entire Series B RPS.